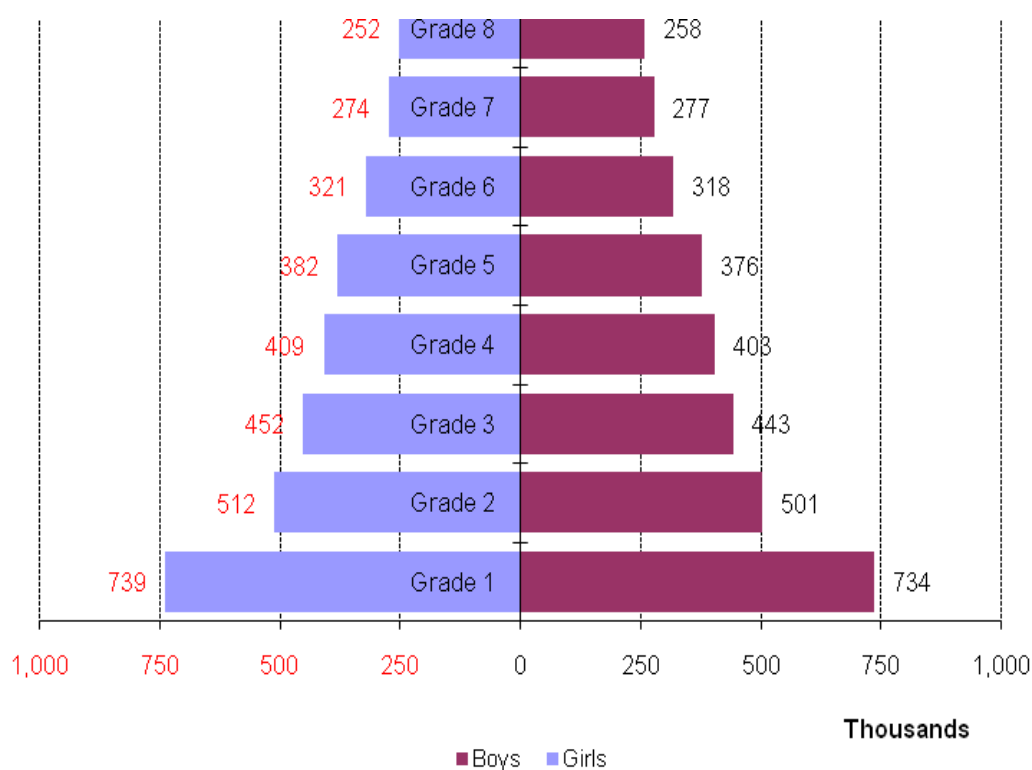


Flash I REPORT 2067 (2010-011)

Grade wise composition of enrolments at basic level



GOVERNMENT OF NEPAL
MINISTRY OF EDUCATION
DEPARTMENT OF EDUCATION

Sanothimi, Bhaktapur
November, 2010

Flash I REPORT 2067 (2010-011)

GOVERNMENT OF NEPAL
MINISTRY OF EDUCATION
DEPARTMENT OF EDUCATION

Sanothimi, Bhaktapur
November, 2010

Foreword

The Educational Management Information System (EMIS) in Nepal has been gradually evolving and demonstrably improving from the perspective of information collection, interpretation, presentation and application. Especially, EMIS has been used to derive the Flash Reports I and II.

This report (Flash I) provides a snapshot of enrolment, pass rates, repetition and survival rates of students at all levels of the school education system in disaggregate forms-by eco-zone and by districts. Similarly, this report analyses the training status of teachers and considers how well schools are supplied with basic supports from DEOs. Such measures give an indication of the effectiveness of the education system. EMIS helps to identify whether the education system is functioning well and indicates special areas where greater attention is needed. This kind of school level performance information has been instrumental in evidence based educational planning at district, regional and national levels.

In the process of preparation of this report many people and organizations have contributed in various ways. In general, this report is the result of collective and collaborative effort of EMIS core team of DEO, UNESCO Nepal Office team and REDs and DEOs officials. The constructive suggestions and feedback of the Development Partners have also significant role in this process. Therefore, I am grateful to all organizations and individuals who have contributed significantly to the overall process of this report and, thus, would like to extend gratitude for your contributions. Any suggestion and feedback for its improvement is highly appreciated.

Lava D. Awasthi, Ph.D.
Director General
Department of Education

Table of contents

Foreword	
Table of contents	i-ii
List of tables and figures	iii-viii
Acronyms	ix
SECTION I	1-6
1.1 Introduction	1
1.2 Process of preparing the report	1
1.3 Methodology	2
1.4 Data reliability	3
1.5 Lessons learnt	4
1.6 Key findings	4-6
SECTION II	7-11
2.1 Early Childhood Development and Pre-Primary Classes (ECD/PPCs)	7
2.2 Dalit and Janajati children enrolled in ECD/PPCs	10
2.3 Percentage of new entrants in grade 1 with ECD/PPC experiences	11
SECTION III	13-55
3.1 School education	13
3.2 Basic Education	13-39
3.2.1 Number of schools	13
3.2.2 Enrolment	17-23
(1) Total number of enrolments at primary, lower secondary and basic levels	17
(2) Dalit and Janajati enrolments at primary, lower secondary and basic levels	21
(3) Percentage of girls and boys and gender parity indexes in enrolment at primary, lower secondary and basic levels by social groups	22
(4) Enrolment at primary, lower secondary and basic levels by disadvantaged Janajati and disabilities of students	23
(5) Gross Intake Rate (GIR) and Net Intake Rate (NIR) in Grade One	25
(6) Gross and Net Enrolment Rate (GER and NER) at primary, lower secondary and basic levels	28
(7) Internal efficiency at primary level	30

(8) Internal efficiency at lower secondary level	31
3.2.3 Teachers information at primary, lower secondary and basic levels	33-39
(1) Total reported number of teachers by sex at primary, lower secondary and basic levels in all types of schools	33
(2) Percentage of teacher and the gender parity indexes in all types of schools by levels	35
(3) Percentage of teachers by Dalit and Janajati	35
(4) Teacher training	36
(5) Teacher Ratio	37
(5)-1 Student Teacher Ratio in all types of schools	38
(5)-2 Student Teacher Ratios in community schools	38
(5)-3 Student Teacher Ratios in community schools on the approved teacher positions	39
3.2 Secondary Education	41-55
3.2.1 Number of schools	41
3.2.2 Enrolment	44-46
(1) Total number of enrolment at secondary level	44
(2) Total number of enrolment by social groups at secondary level	44
(3) Total number of enrolment at secondary level by school types	45
(4) Enrolment at secondary level by disadvantaged Janajati and disabilities of students	46
(5) Gross Enrolment Rate (GER) and Net Enrolment Rate (NER) at secondary level	47
3.2.3 Teachers information at secondary, higher secondary and secondary levels	49-55
(1) Distribution of teachers by sex at secondary, higher secondary and secondary levels	49
(2) Percentage of teacher and the gender parity indexes in all types of schools by level	51
(3) Percentage of Dalit and Janajati teacher	51
(4) Teacher training	52
(5) Teacher Ratio	53
(5)-1 Student Teacher Ratio in all types of schools	53
(5)-2 Student Teacher Ratio in community schools	54
(5)-3 Student Teacher Ratio in community schools on the approved teachers	55
(6) Internal efficiency at secondary level	55
SECTION IV	57-58
4.1 Availability of textbooks at primary, lower secondary and secondary levels	57
4.2 Number of classes with transitional language support at primary level	58
Annexes:	

List of Tables

Table 2.1: Total number of ECD/PPCs by types and eco-belts	7
Table 2.2: 3-4 years' population, total enrolments and enrolment rates in ECD/PPCs by eco-belts	9
Table 2.3: Number of Dalit and Janajati children in ECD/PPCs	10
Table 2.4: Number and Percentage of new entrants in Grade One with ECD/PPC experiences by eco-belts	11
Table 3.1: Number of schools by eco-belts (in unit and levels)	14
Table 3.2: Number of schools by units (running by grades)	15
Table 3.3: Number of schools by levels (Excluding religious schools)	15
Table 3.4: Distribution of religious schools by unit and levels	16
Table 3.5: School Student Ratios by eco-belts and levels	16
Table 3.6: Trends of total number of enrolments at primary, lower secondary and basic levels	18
Table 3.7: Total number of enrolments at primary, lower secondary and basic levels by sex in 2010-011	18
Table 3.8: Grade wise composition of enrolment at basic level	19
Table 3.9: Number of students' enrolment by types of schools and level	20
Table 3.10: Shares of enrolments by types of schools and level	20
Table 3.11: Dalit enrolments at primary lower secondary and basic level	21
Table 3.12: Janajati enrolments at primary lower secondary and basic level	21
Table 3.13: Percentages of students by sex and Gender Parity Index (GPI)	22
Table 3.14: Number of enrolment by endangered and extremely disadvantaged Janajati castes at primary level	24
Table 3.15: Number of enrolment by endangered and extremely disadvantaged Janajati castes at lower secondary level	24
Table 3.16: Total number of students by types of disabilities and levels	25
Table 3.17: Total number of new enrolment in grade 1 and the 5 years age group projected population, 2010-011	26
Table 3.18: Gross Intake Rate (GIR) in Grade one, 2010-011	26
Table 3.19: Total number of 5 years age group new enrolment in grade 1 and the 5 years age group projected population, 2010-011	27
Table 3.20: Net Intake Rate (NIR) in Grade One, 2010-011	27
Table 3.21: Total number of students at primary, lower secondary and basic level and the 5-9, 10-12 and 5-12 years' age groups projected population, 2010-011	29
Table 3.22: Total number of 5-9, 10-12 and 5-12 years' age groups students at primary, lower secondary and basic level and the 5-9, 10-12 and 5-12 years' age groups projected population, 2010-011	29
Table 3.23: Gross Enrolment Rate (GER) and Net Enrolment Rate (NER) by levels	30
Table 3.24: Internal efficiency at primary level	31
Table 3.25: Internal efficiency at lower secondary level	32
Table 3.26: Total number of teachers by levels (based on reporting) in all types of schools	33
Table 3.27: Total number of teacher in institutional schools by level (based on reporting)	33
Table 3.28: Total number of teacher in all types of community schools by level (based on reporting)	34
Table 3.29: Total number of teacher in all types of community schools by level (based on approved positions)	34
Table 3.30: Share of teachers by sex in types of schools and levels	35
Table 3.31: Percentage share of Dalit and Janajati teachers in total teachers by types of schools	36
Table 3.32: Total number of teachers by training status	36
Table 3.33: Percentage of teachers by training status (all types of school)	37

Table 3.34: Number of community schools' teachers by training status	37
Table 3.35: Percentage of community schools' teachers by training status	37
Table 3.36: Student teacher ratio in all types of schools by level	38
Table 3.37: Student Teacher Ratios in all types of community schools (based on reporting)	39
Table 3.38: Student Teacher Ratio in community schools (based on the approved positions of teachers)	39
Table 3.39: Distribution of schools by eco-belts by unit at secondary level	41
Table 3.40: Distribution of schools by unit (running by grades) at secondary level	42
Table 3.41: Distribution of schools by level (Excluding religious schools) at secondary level	42
Table 3.42: Distribution of religious schools by unit at secondary level	43
Table 3.43: School Student Ratios by eco-belt at secondary level	43
Table 3.44: Total number of enrolment at secondary level	44
Table 3.45: Dalit enrolment at secondary level	44
Table 3.46: Janajati enrolment at secondary level	45
Table 3.47: Total number of enrolment at secondary and higher secondary levels by types of schools	45
Table 3.48: Share of enrolment at secondary and higher secondary levels by types of schools	45
Table 3.49 (A) Total number of enrolment by endangered and extremely disadvantaged Janajati castes in Grade 9- 10 (secondary level)	46
Table 3.49 (B) Total number of enrolment by endangered and extremely disadvantaged Janajati castes in Grade 11-12 (higher secondary level)	46
Table 3.50: Total number of student with all types of disabilities at secondary level	47
Table 3.51: Gross Enrolment Rate (GER) and Net Enrolment Rate (NER) at secondary level	48
Table 3.52: Distribution of total teachers at secondary level (based on reporting)	49
Table 3.53: Number of teacher in institutional schools at secondary level (based on reporting)	50
Table 3.54: Distribution of teacher in all type's community schools at secondary level (based on reporting)	50
Table 3.55: Number of teacher in all type's of community schools at secondary level (based on approved positions)	50
Table 3.56: Percentage share of teachers in all types of schools at secondary level	51
Table 3.57: Percentage share of teachers in all types of community schools at secondary level	51
Table 3.58: Share of Dalit, and Janajati teachers in total teachers at secondary level	51
Table 3.59: Number of teachers by training status (all types of schools) at secondary level	52
Table 3.60: Percentage of teachers by training status (in all types of school) at secondary level	52
Table 3.61: Number of community schools' teachers by training status at secondary level	53
Table 3.62: Percentage of community schools' teachers by training status at secondary level	53
Table 3.63: Student teacher ratio in all types of schools at secondary level	54
Table 3.64: Student Teacher Ratios in all types of community schools (based on the reported number of teachers) at secondary level	54
Table 3.65: Student Teacher Ratio in community schools (based on the approved positions of teachers) at secondary level	55
Table 3.66: Internal efficiency at secondary level	56
Table 4.1: Availability of textbooks at primary, lower secondary and secondary levels by grade	57
Table 4.2: Number of classes with transitional language support at primary level	58

List of Figures

Figure1: Time line for Flash Data collection	3
Figure 2.1: Distribution of ECD/PPC Centres by types and eco-belts	7
Figure 2.2: Percentage of ECD/PPC Centres by eco-belts	8
Figure 2.3: Trend of total number of enrolments in ECD/PPCs	9
Figure 2.4: Gross Enrolment Rate in ECD/PPCs	10
Figure 2.5: Number of Dalit and Janajati children in ECD/PPCs	10
Figure 2.6: Percentage of new entrants in Grade One with ECD/PPC experiences	11
Figure 3.1: Number of schools by eco-belts (in level)	14
Figure 3.2: Percentage distribution of schools by eco-belts belts and levels in total levels	14
Figure 3.3: Percentage distribution of schools by level	15
Figure 3.4: School Student Ratios by eco-belts and levels	16
Figure 3.5: Trends of total number of enrolments at primary and lower secondary levels	18
Figure 3.6: Grade wise composition of enrolments at basic level	19
Figure 3.7: Shares of enrolments by types of schools and levels	20
Figure 3.8: Dalit and Janajati enrolments by level	21
Figure 3.9: Level wise Gender Parity Index (GPI) in enrolments	22
Figure 3.10: Gross Intake Rate (GIR) in Grade one, 2010-011	26
Figure 3.11: Net Intake Rate (NIR) in Grade One, 2010-011	27
Figure 3.12: Gross Enrolment Rate (GER) by levels	30
Figure 3.13: Net Enrolment Rate (NER) by levels	30
Figure 3.14: Internal efficiency at primary and lower secondary level	32
Figure 3.15: Total number of teachers by levels (based on reporting) in all types of schools	33
Figure 3.16: Number of teacher in all types of community schools by level (based on approved positions)	34
Figure 3.17: Percentage share of Dalit and Janajati teachers in total teachers by types of schools	36
Figure 3.18: Student teacher ratio in all types of schools	38
Figure 3.19: Student Teacher Ratios in all types of community schools (based on reporting)	39
Figure 3.20: Student Teacher Ratio in community schools (based on the approved positions of teachers)	40
Figure 3.21: Distribution of schools by eco-belts at secondary level	41
Figure 3.22: Percentage distribution of schools by eco-belts at secondary level	41
Figure 3.23: School Student Ratio by eco-belt at secondary level	43
Figure 3.24: Share of enrolment at secondary and higher secondary levels by types of schools	45
Figure 3.25: Gross Enrolment Rate (GER) at secondary level	48
Figure 3.26: Net Enrolment Rate (NER) at secondary level	48
Figure 3.27: Distribution of total teachers at secondary level (based on reporting)	49
Figure 3.28: Percentage of Dalit, Janajati teachers in total teachers at secondary level	51
Figure 3.29: Student teacher ratio in all types of schools at secondary level	54
Figure 3.30: Student teacher ratios in all types of community schools (based on the reported number of teachers) at secondary level	55

List of Maps

Map 1: Number of School and Community based ECD/PPCs, 2067	8
Map 2: Percentage of children in Grade 1 with ECD/PPC experiences	12

Map 3: Basic level School Student Ratios, 2067	17
Map 4: Percentage of girls at primary level in total enrolment	23
Map 5: Percentage of girls at basic level in total enrolment	23
Map 6: Net Intake Rate (NIR) in grade one, 2067	28

List of Annex Tables

Tables	Page No.
Annex: I Total number of enrolment and GER in ECD/PPCs, Flash I_2010-011	1-3
Annex: II Percentage of new entrants in grade 1 with ECD/PPCs experiences, Flash I_2010-011	4-5
Annex: III_A Total number of schools by grade and levels, Flash I_2010-011	6-8
Annex: III_B Total number of all types of community schools by grade and levels, Flash I_2010-011	9-11
Annex: III_C Total number of schools institutional by grade and levels, Flash I_2010-011	12-14
Annex: IV_A Total number of Madarsa schools by grade (based on reporting), Flash I_2010-011	15-16
Annex: IV_B Total number of Gumba schools by grade (based on reporting), Flash I_2010-011	17-18
Annex: IV_C Total number of Ashram schools by grade (based on reporting), Flash I_2010-011	19-20
Annex: V School student Ratios by level, Flash I_2010-011	21-23
Annex: VI Primary level total enrollment in all schools by district, Flash I_2010-011	24-25
Annex: VII Primary level total enrollment in all types of Institutional school by district, Flash I_2010-011	26-27
Annex: VIII Primary level total enrollment in all types of community school by district, Flash I_2010-011	28-29
Annex: IX Dalit enrollment at primary level by district, Flash I_2010-011	30-31
Annex: X Janajati enrollment at primary level by district, Flash I_2010-011	32-33
Annex: XI_A&B_ Primary level enrolment by disadvantaged Janajati details, Flash I_2010-011	34-37
Annex: XII_A Number of student by types of disabilities at primary level, Flash I_2010-011	38-39
Annex: XII_B Number of student by types of disabilities at lower secondary level, Flash I_2010-011	40-41
Annex: XIII GIR in Grade 1 and GER at Primary, Lower secondary, Basic, Secondary, Higher Secondary and Secondary levels, Flash I_2010-011	42-43
Annex: XIV NIR in Grade 1 and NER at Primary, Lower secondary, Basic, Secondary, Higher Secondary and Secondary levels, Flash I_2010-011	44-45
Annex: XV_A Grade wise promotion rates at primary level, Flash I_2010-011	46-47
Annex: XV_B Grade wise repetition rates at primary level, Flash I_2010-011	48-49
Annex: XV_C Grade wise drop out rates at primary level, Flash I_2010-011	50-51
Annex: XVI_A Grade wise promotion rates at lower secondary and secondary level, Flash I_2010-011	52-53
Annex: XVI_B Grade wise repetition rates at lower secondary and secondary level, Flash I_2010-011	54-55
Annex: XVI_C Grade wise drop out rates at lower secondary and secondary level, Flash I_2010-011	56-57
Annex: XVII Total number of teacher at primary level in all types of schools by Dalit and Janajati categories (based on reporting), Flash I_2010-011	58-59
Annex: XVIII Number of teacher at primary level by types of schools (based on reporting), Flash I_2010-011	60-61
Annex: XIX Number of teacher by training status at primary level by types of school (based on reporting), Flash I_2010-011	62-64
Annex: XX Percentage of teachers by training status at primary level by types of school (based on reporting), Flash I_2010-011	65-67
Annex: XXI Total number of teachers at lower secondary and secondary level in all types of schools by Dalit and Janajati categories (based on reporting), Flash I_2010-011	68-70
Annex: XXII Total number of teachers at lower secondary, secondary and higher secondary levels by types of schools (based on reporting), Flash I_2010-011	71-73
Annex: XXIII Total number of teachers by training status at lower secondary level by types of schools, Flash I_2010-011	74-76
Annex: XXIV Percentage of teachers by training status at lower secondary level by types of schools, Flash I_2010-011	77-79
Annex: XXV Total number of teachers by trining status at secondary level by types of schools, 2010-011	80-82

Annex: XXVI_A: Percentage of teachers by training status at secondary level by types of schools, Flash I_ 2010-011	83-85
Annex: XXVI_B: Percentage of teachers by training status at higher secondary level by types of schools, Flash I_ 2010-011	86-88
Annex: XXVII Student Teacher Ratio (STR) in total and institutional schools, Flash I_ 2010-011	89-91
Annex: XXVIII_A: Student Teacher Ratio (STR) in all types of community schools (based on reported number teachers and approved position of teacher in 2010-011)	92-94
Annex: XXVIII_B: Number of teachers at primary and lower secondary levels working in the approved and rahat positions_ 2010-011	95-96
Annex: XXIX Total number of enrollment at lower secondary, secondary and higher secondary levels by district, Flash I_ 2010-011	97-99
Annex: XXX Dalit enrollment at lower secondary, secondary and higher secondary levels by district, Flash I_ 2010-011	100-102
Annex: XXXI Janajati enrollment at lower secondary, secondary and higher levels by district, Flash I_ 2010-011	103-105
Annex: XXXII Total number of enrollment at lower secondary, secondary and higher secondary levels in all types of institutional schools by district, Flash I_ 2010-011	106-108
Annex: XXXIII Total enrollment in all types of community schools at lower secondary, secondary and higher secondary level by district, Flash I_ 2010-011	109-111
Annex: XXXIV_A&B Number of students at lower secondary by disadvantaged Janajati details, Flash I_ 2010-011	112-117
Annex: XXXV_A&B Number of students at secondary by disadvantaged Janajati details, Flash I_ 2010-011	118-123
Annex: XXXVI_A&B Number of students at higher secondary by disadvantaged Janajati details, Flash I_ 2010-011	124-129
Annex: XXXVII Number of student by types of disabilities at secondary level, Flash I_ 2010-011	130-131
Annex: XXXVIII Number of students by types of disabilities at higher secondary level, Flash I_ 2010-011	132-133
Annex: XXXIX_A: Availability of text books within the second week of the beginning of the school year 2010-011 (2067) at primary level by grade	134-135
Annex: XXXIX_B: Availability of text books within the second week of the beginning of the school year 2010-011 (2067) at lower secondary and secondary level by grade	136-137
Annex: XXXX Summary of key SSR indicators, base-year status and targets for 2015-2016	138-139

Acronyms

BS	Bikram Sambat (Nepali Calendar)
CBS	Central Bureau of Statistics
CRC	Camera Ready Copy
CTEVT	Council for Technical Education and Vocational Training
DEOs	District Education Offices
DEP	District Education Plan
DOE	Department of Education
ECD	Early Childhood Development
EFA	Education for All
EMIS	Education Management Information System
GER	Gross Enrolment Rate
GIR	Gross Intake Rate
GPI	Gender Parity Index
HT	Head Teacher
INGO	International Non-Government Organization
MOES	Ministry of Education and Sports
MOPE	Ministry of Population and Environment
NGOs	Non-Government Organizations
NER	Net Enrolment Rate
NPA	National Plan of Action
PHP	Pretext Hypertext Pre-processor
PPCs	Pre-Primary Classes
PTA	Parent Teacher Association
RCs	Resource Centres
SESP	Secondary Education Support Program
SIP	School Improvement Plan
SMC	School Management Committee
SSRP	School Sector Reform Plan
STR	Student Teacher Ratio
UBE	Universal Basic Education
UNESCO	United Nations Educational, Scientific and Cultural Organization
UIS	UNESCO Institute of Statistics
UPE	Universal Primary Education
VEP	Village Education Plan

SECTION I

1.1 Introduction

The Department of Education (DOE) has published the Flash Report I, 2010-011 with a view to presenting different education statistics to facilitate the planning and monitoring activities of the School Sector Reform Plan (SSRP) 2009-015. The purpose is to furnish a national, ecological and district- level current educational status with their brief analyses in terms of access and equity, efficiency and quality indicators of the SSRP.

This publication is twelfth in the series of Flash Reports I and II produced by the DOE. The publication has focused, largely, on providing information of the following main areas of the school education:

- Early childhood development (ECD) and pre-primary classes (PPCs),
- Alternative schooling programme (SOP/FSP),
- Number of schools by types of schools (community, institutional and religious),
- Student participation by gender, Dalit, Janajati, disadvantaged Janajati and disabilities,
- Number of teachers and their training status by types of schools,
- GIR/NIR in Grade One and GER/NER by gender and levels of education,
- Internal efficiency by grade, gender and level,
- Student-teacher ratios by level of school,
- Student-school and teacher-school ratios by level,
- Delivery of free textbooks to schools within two weeks of the beginning of the school year, and
- Number of schools with transitional language support at primary level.

Since the previous school year 2009-10, the Flash Reports have included the information in line with the SSRP core document that includes Basic education comprising grades 1-8 and Secondary education comprising grades 9-12 with a view to address the SSRP indicators. In addition, this report has also presented the disaggregated information on these two levels: Basic and Secondary.

The information presented in this report includes, unless stated otherwise, facts and figures from all schools running in the country: all types of community schools (aided, managed and unaided), institutional schools (private) and religious schools by levels : ECD/PPC, primary, lower secondary, secondary and higher secondary.

1.2 Process of preparing the report

- All the activities relating to this report were co-ordinated by DOE's Education Management Information System (EMIS) Core Team headed by the Director of Planning and Monitoring Division.
- Flash I questionnaires were updated through wide consultations with central, regional, district and sub-district level personnel.
- Feedback and suggestions received from stakeholders, including development partners were incorporated to improve the Flash I questionnaires.

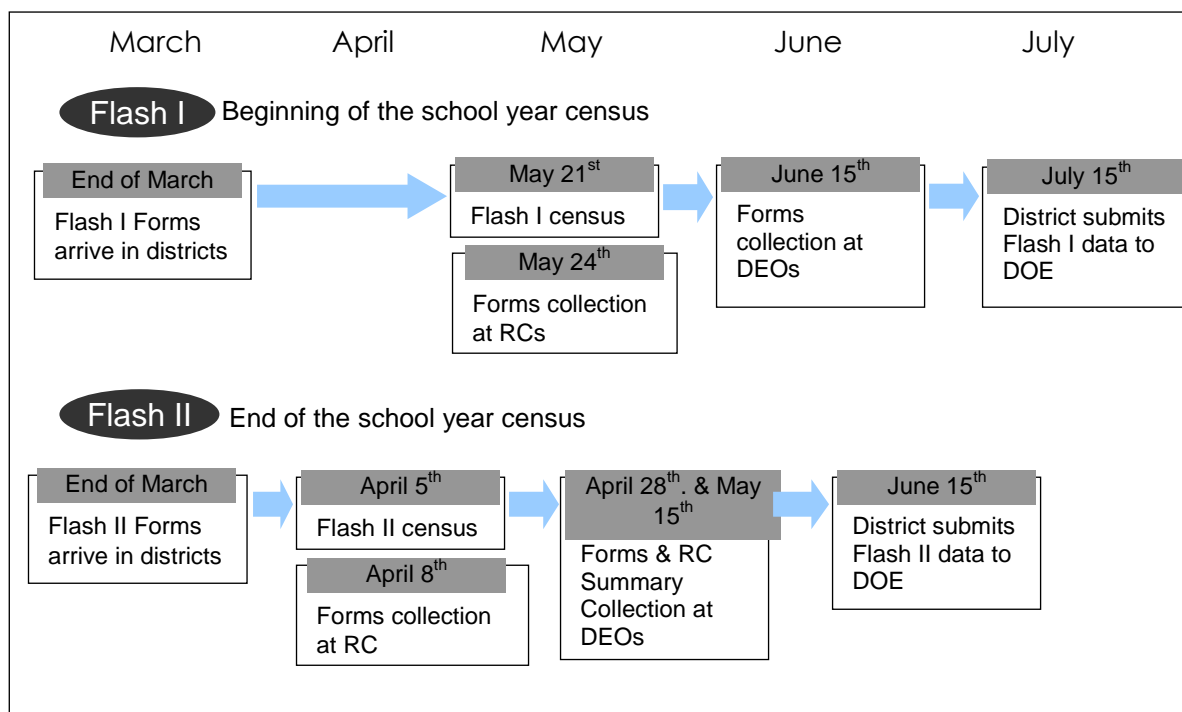
- The Camera-Ready Copy (CRC) of the revised Flash I questionnaires was sent to District Education Offices (DEOs) in the last week of February 2010 for its printing and distribution to schools.
- Guidelines about how to complete the Flash I questionnaires were provided to schools along with the questionnaires and separate instructions to the DEOs to ensure quality and accuracy of data.
- The computer software developed on the PHP (Pretext Hypertext Pre-processor) platform with the back-end support by a MySQL database was updated and used to process the Flash data. The software enabled data entry, processing and standard output generation. There is also a provision to generate additional output tables on the basis of specific user requirements. Small revisions were made in last year's software to accommodate districts' requirements and also due changes were made in this year's Flash questionnaires.
- All districts were able to install the Flash Software by themselves in their own office. They entered the data into software locally and delivered the district Flash database to the DOE by email or FTP (File Transfer Protocol).
- Data entry into the computer began with verifying and updating school codes given to all schools by the DEOs.

1.3 Methodology

- This report has been prepared based on the information gathered during the Flash I School Census covering all levels and types of schools – pre-primary to higher secondary (community aided, community unaided, private or institutional schools, religious schools and alternative schools) running in the country on the reference date of Jestha 7, 2067 (21 May, 2010). However, out of total 33,160 schools with all levels, 32,257 (97.3%) schools reported their information in the Flash I census 2010, and for the rest non-reported schools in the Flash I, 2010 census their information was taken from the previous school census database in order to generate a complete database.
- Information and analyses are presented, mainly, on the basis of ecological belts - Mountain, Hills, Tarai, and a separate fourth category Valley summarises information for three districts (Kathmandu, Lalitpur and Bhaktapur). The detailed information with respect to each district is provided in annexes for further references.
- For the purpose of calculating enrolment rates, medium variant population projection data were obtained from the Population Projection for Nepal 2001-2021 publication, jointly published by the Central Bureau of Statistics (CBS) and Ministry of Population and Environment (MOPE) in the year 2003. This publication provides population projection data by district only on the basis of five years age and five years time interval. Hence, Sprague multiplier coefficients were used to interpolate the district level single-age population from a given five-year age group population data. After obtaining district level single age group population, compound growth rates of the respective district and age group were applied to estimate the district level population for single year (i.e. for the year 2010-2011).
- The specified age groups for students in ECD/PPC, primary, lower secondary, basic, secondary, higher secondary and secondary levels are 3-4, 5-9, 10-12, 5-12, 13-14, 15-16 and 13-16 years respectively.

- Schools are counted according to the level/levels of education they offer and as a unit by the total grades they offer. For example, level-wise, a higher secondary school offering grades 1-12 is counted as having four levels of education – as primary, lower secondary, secondary and higher secondary level respectively.
- The Flash process was implemented as per the following prescribed timeline and schedules.

Figure1
Time line for Flash Data collection



1.4 Data reliability

In the Flash Reporting system the responsibilities for each agency/level are well defined in order to ensure a high and uniform data quality. At the school level, Head Teachers (HTs) are responsible for filling out the Flash I questionnaire and getting its approval from School Management Committee (SMC) Chairpersons and School Supervisors/Resource Persons on time. Likewise, SMC Chairpersons and School Supervisors/Resource Persons are responsible for assessing and approving the completed Flash I questionnaire before it is submitted to the DEO.

Also, several measures are taken to verify the data by cross checking the accuracy and consistency of the data. In order to minimize the reporting errors and prevent inconsistency in data entry, necessary validation rules have been incorporated into the Flash data entry software.

Furthermore, the DOE has been providing continuous technical support to the district personnel through visits as well as through telephones and emails, which, to a large extent, has helped in improving the data quality. In addition, trainings and on-the-job orientations to the DEO personnel involved in data processing activities have been provided to ensure the reliability of data.

1.5 Lessons learnt

- The districts were able to demonstrate steady progress in timely reporting and also in verifying and validating the data by themselves. This capability enhancement was made possible with the installation of user-friendly and technically sound database management software developed by the DOE.
- Nevertheless, the capacity of schools, RCs and DEOs needs to be further strengthened in most aspects of EMIS activities, such as adequate logistical support for producing quality data and disseminating accurate and timely information to key stakeholders at the local (school, community and district) level that could contribute to better accountability, adherence to results and facilitate informed decision-making at all levels.
- As a preliminary initiative for the establishment of two-way data flow EMIS system, the DOE has developed a School Profile and a District Profile, and distributed the former to each school within last two years. The DOE has also developed a time-series Flash Database CD-ROMs [2063-2065] and distributed these to all relevant MOE institutions as well as Village Development Committees (VDCs) and District Development Committees (DDCs). Preliminary discussions with INGOs on these new EMIS tools have revealed an interest from their side to increase their support to EMIS and the Flash system.

1.6 Key findings

- The total number of community-based and school-based ECD/PPCs is 31,089 of which 4,316 pre-primary classes are running in institutional schools and the rest i.e., 26,773 are running in the community schools and as community based ECDs.
- The average Gross Enrolment Rate (GER) in ECD/PPCs is 70% with 69.2% for girls and 70.9% for boys. (SSR target: 72%)
- The proportion of students in Grade One with ECD/PPC experience is 52.1%, with 52.4% girls and 51.9% boys. (SSR target: 45%)
- Out of the total 33,160 schools 32,684 are primary, 11,939 are lower secondary, 32,685 are basic, 7,266 are secondary, 2,564 are higher secondary and 7,559 are secondary (Grades 9-12) level.
- Out of the total 33,160 schools, 766 are religious schools (Madarasa, Gumba/Vihar and Ashram/Gurukul).
- On average, the school student ratios are 1:152 at primary, 1:142 at lower secondary, 1:202 at basic (Grades 1-8), 1:112 at secondary, 1:124 at higher secondary and 1:150 at secondary (Grades 9-12) levels.
- The total number of students at primary, lower secondary and basic levels are 4,951,956; 1,699,927; and 6,651,883 respectively; these numbers have increased by 3.5% and 2.7% at primary and lower secondary levels as compared to the previous school year. Of total enrolment at primary, lower secondary and basic levels, 88.1%, 86.4% and 87.7% are respectively in community schools and 11.9%, 13.6% and 12.3% are in institutional schools. This shows that the institutional schools serve around 12% of children in basic education.

- The total number of students at secondary, higher secondary and secondary (grades: 9-12) levels are 811,910, 318,426 and 1,130,336 respectively; of the total enrolment at secondary, higher secondary and secondary (grades: 9-12), 83.7%, 87.0% and 85.0% are in community schools, whereas 16.3%; 13.0% and 15.3% are in institutional schools. This reveals that the institutional schools serve around 15.0% students in secondary education.
- Of the total enrolment at the school level, girls' enrolment constitutes almost 50.1%, i.e., 50.5% at primary level, 49.9% at lower secondary level, 50.2% at basic level, 48.8% at secondary level, 50.7 at higher secondary level and 49.3% at secondary (grades: 9-12) level.
- Of the total enrolment of 7,782,291 students in school education, more than two thirds are at primary level i.e. 63.6% are at primary, 21.8% are at lower secondary, 85.8% are at basic, 10.4% are at secondary, 4.1% at higher secondary and 14.5% are at secondary level.
- In comparison to their share in the total population at around 12%, the share of Dalit enrolment is 21.5% at primary level, 14.2% at lower secondary, 10.0% at secondary and 6.3% at higher secondary level.
- In comparison to their share in the total population at around 40%, the share of Janajati enrolment is 38.2% at primary level, 41.8% at lower secondary, 40.8% at secondary and 31.0% at higher secondary level.
- Total number of student enrolment by endangered and extremely disadvantaged Janajati (22 ethnic groups) is 91,124 at primary level, 22,672 at lower secondary level, 8,476 at secondary level and 2,449 at higher secondary level.
- Out of the total students at primary, lower secondary, basic, secondary, higher secondary and secondary levels, 1.2%, 1.0%, 1.2%, 0.8%, 0.5% and 0.7% are students with different kinds of disabilities.
- Gross Intake Rate (GIR) and Net Intake Rate (NIR) in Grade One are 142.4% and 89.0% respectively. When compared to the previous school year, the GIR has decreased by 1.6 percent points and the NIR has increased by 2.6 percent points in the current school year. (SSR target: 140% GIR and 86% NIR)
- The Gross Enrolment Rate (GER) at primary, lower secondary, basic, secondary, higher secondary and secondary levels are 139.9%, 94.5%, 124.4%, 66.3%, 26.0% and 46.2% respectively. Particularly, the GER at the primary level has decreased as compared to the previous school year (141.4%). (SSR target: 128% for Basic education and 47% for Secondary education)
- The Net Enrolment Rate (NER) at primary, lower secondary, basic, secondary, higher secondary and secondary levels are 94.5%, 69.3%, 86.0%, 46.5%, 7.8% and 27.1% respectively. The NER, at all levels, has increased as compared to the previous school year. (SSR target: 96% for Primary education, 77% for Basic education and 23% for Secondary education)
- The gender parity in school education has significantly improved. The Gender Parity Index (GPI) in NER at primary, lower secondary, basic, secondary, higher secondary and secondary levels are 0.98; 0.98; 0.98; 0.98; 1.04 and 0.98 respectively.
- The promotion and repetition rates in Grade One are 69.1% and 22.6%. The promotion rates in the upper grades are better as compared to the grade 1. (SSR target: 8% in Grade One and 7% in Grade 8)

- The repetition rate in grade 8 is 6.6%. (SSR target: 7%)
- The overall survival rate to grade five is 80.6%, with 80.4% for boys and 81.2% for girls. (SSR target: 65%)
- The overall survival rate to grade eight is 66.0%, with 65.2% for boys and 67.2% for girls. (SSR target: 49%)
- The overall Co-efficient of Efficiency at Primary and Basic levels is: 73.4% and 65%. (SSR target: 55% for Primary and 39% for Basic levels)
- The proportions of female teachers by levels, in all types of schools, are: 42.2% at primary level, 25.9% at lower secondary level and 17.3% at secondary level.
- The proportions of female teachers by levels, in all types of community schools, are: 37.5% at primary level, 19.0% at lower secondary level and 13.2% at secondary level.
- The proportions of Dalit teachers at primary, lower secondary and secondary levels are: 4.4%, 2.6%, and 2.7% respectively.
- The proportions of Janajati teachers at primary, lower secondary and secondary levels are: 29.8%, 17.2% and 12.7 respectively.
- The percentage of fully-trained teachers in all types of schools is 80.7% at primary level, 63.6% at lower secondary level and 85.1 at secondary level.
- The percentage of fully-trained teachers in all community schools is 82.9% at primary level, 65.2% at lower secondary level and 87.9% at secondary level.
- The student-teacher ratios (based on the approved positions of the teachers) in community schools are 43:1 at primary level, 57:1 at lower secondary level and 35:1 at secondary level.
- The average percentage of students who received the full sets of textbooks, within the second week of the academic session 2010-011, was 66.3% at primary level, 65.8% at lower secondary level and 35.5% at secondary level.
- The number of primary level grades that used a local language as a transitional language to make the better interpretation of the subject matters in the teaching and learning process is 17,273.

SECTION II

2.1 Early Childhood Development and Pre-Primary Classes (ECD/PPCs)

The EFA goal regarding the Early Childhood Development (ECD) activities is in line with the Dakar Framework for Action for EFA (2001-15). The Early Childhood Development / Pre-Primary Class (ECD/PPC) is regarded instrumental for the social, emotional, intellectual and physical development of children. As such it helps to improve the internal efficiency of primary and basic education. One of the main strategies taken to achieve the EFA goal is to increase the number of ECD centers to ensure access for the most vulnerable and marginalized children. The various forms of ECD/PPCs institutions include school-based ECD centers, community-based ECD centers and privately managed pre-primary classes. Schools give different names to these classes as Nursery, Kindergarten, Montessori, etc).

Table 2.1 and figure 2.1 below show that out of the total 31,089 ECD/PPCs in the country, 26,773 (86.1%) ECDs are running as community-based ECDs and community schools based ECD/PPCs. Thus, the rest (13.9%) of the ECD/PPCs are run under institutional schools (See Annex: I). Although the data shows a low involvement of the private (institutional PPCs) sector in providing ECD/PPC services, the total number of ECD/PPCs has increased by 6.9% as compared to the number (29,089) in the last school year. Out of the total 1,454,046 children of 3-4 years age group, 1,018,543 children are catered by 31,089 ECD/PPCs (Table 2.2). The present ratio of 3-4 years population and the existing number of ECD/PPCs is 1:47 indicating a need for a considerable expansion and strengthening of the ECD/PPCs in the country for ensuring ECD/PPC services to all targeted age groups children. The district-level data show the need of expansion of ECD/PPCs in 45 districts, which have high ECD/PPCs/population ratios (more than 1:40) of 3-4 years population, especially in the Terai and some Mountain and Hill districts (See Annex: I).

Table 2.1
Total number of ECD/PPCs by types and eco-belts

Eco-belts	Community	Institutional	Total
Mountain	2,626	189	2,815
Hill	11,996	1,420	13,416
Valley	715	1,075	1,790
Terai	11,436	1,632	13,068
Total	26,773	4,316	31,089

Figure 2.1
Distribution of ECD/PPC Centres by types and eco-belts

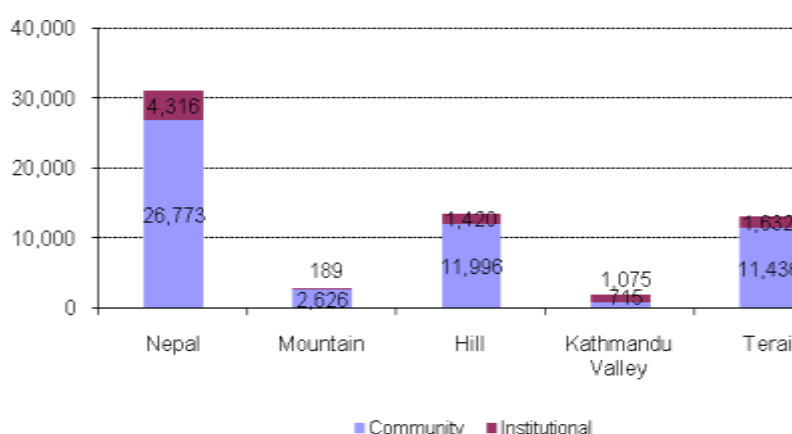
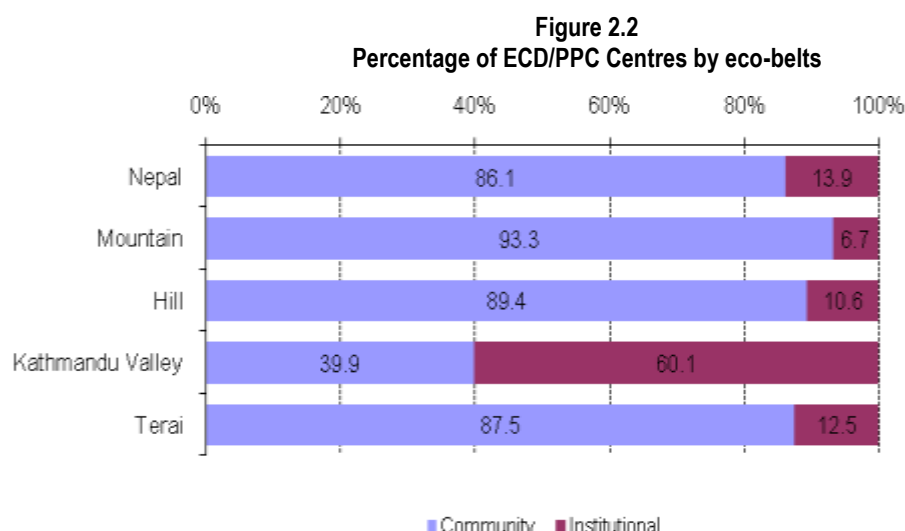


Figure 2.2 below shows the percentages of ECD/PPCs by eco-belts in the total number of ECD/PPCs. It shows that the institutional PPCs are concentrated mostly in Valley (60.1%) while the community-based/community school-based ECD/PPCs are dominant in Mountain (93.3%), Hill (89.4%) and Terai (87.5%) eco-belts.



The following map depicts the distribution of the number of School and Community based ECDs in the school year 2067 (2010-2011) by districts, wherein the status of ECD/PPC programme implemented by the government up to the fiscal year 2066 is also portrayed.

Map: 1 Number of school and community based ECD/PPCs, 2067

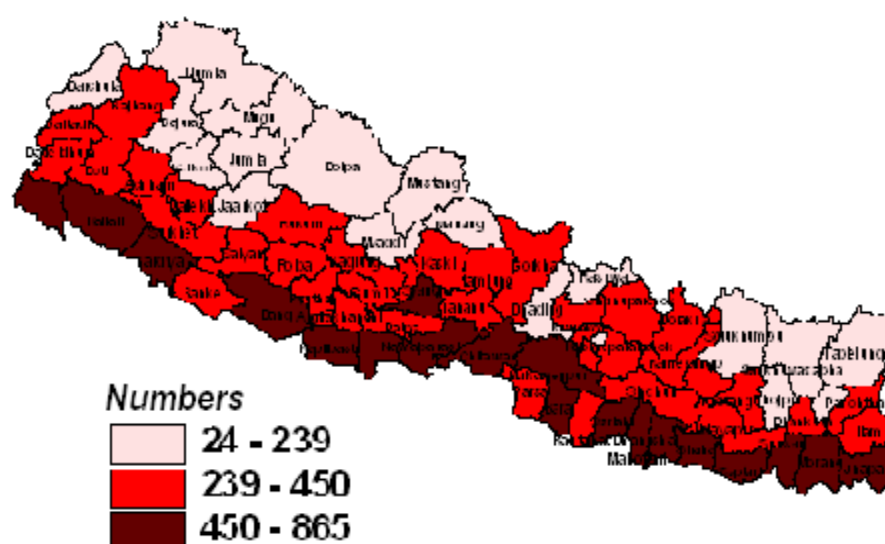


Table 2.2 below shows the total number of 3-4 years age group population, total number of enrolment in ECD/PPCs and the GER in ECD/PPCs by eco-belts and sex, in addition, the figures 2.3 and 2.4 below further elaborate them. As the table indicates, on average, the country has achieved 70.0% GER and thus, the country has already achieved and even gone beyond the set target 64% of the SSRP for 2013-014. Despite this success, it is also true that nearly one-third of the total 3-4 age group children in the country still do not have access to ECD/PPC facilities.

A slight gender difference in ECD/PPC enrolment rate (69.2% for girls and 70.9% for boys) against girls is observed. The Mountain region shows the lowest enrolment rate (62.6%) followed by Hill (63.4%) and Terai (70.4%) eco-belts (See Annex: I). The highest enrolment rate is in the Valley (122.0%) as a result of more institutional (private) PPCs being run in the Valley. In addition, the PPCs run by private institutions include mostly the three-year's program (Nursery classes, Lower K.G. and Upper K.G.), whereas the ECDs run by the community and community schools include one-year program. This explains why the Valley continued to have the highest GER among the stated eco-belts. The ratio of girls to boys, in overall, is 0.98, interestingly, among the eco-belts, the ratio of girls to boys is observed highest in the Hilly belt and the lowest one in the Valley.

Table 2.2
3-4 years' population, total enrolments and enrolment rates in ECD/PPCs by eco-belts

Eco-belts	3-4 Years Population			Number of children in ECD/PPC			Enrollment Rate		
	Girls	Boys	Total	Girls	Boys	Total	Girls	Boys	Total
Mountain	52,809	54,165	106,973	32,971	34,011	66,982	62.4	62.8	62.6
Hill	264,322	286,904	551,226	169,384	180,088	349,472	64.1	62.8	63.4
Valley	39,610	41,295	80,905	46,634	52,052	98,686	117.7	126.1	122.0
Terai	350,255	364,688	714,942	239,927	263,476	503,403	68.5	72.2	70.4
Total	706,996	747,051	1,454,046	488,916	529,627	1,018,543	69.2	70.9	70.0

Figure 2.3 below depicts the trends of total enrolments by gender in the years 2004 to 2010. The total enrolment in 2004 was 512,151 and reached 1,018,543 in 2010. Thus, it has increased by 98.5% over these five years. In other words, this is an increase of 12.1% per annum. When analyzed from gender perspective, the average annual growth rate of girls (12.9 %) was slightly higher than that of boys (11.4%). The figure shows a sudden jump of enrolment in ECD/PPCs in 2005 and a sharp decline in 2006. However, since 2006 the enrolment trend has been one of encouraging steady growth.

Figure 2.3
Trend of total number of enrolments in ECD/PPCs

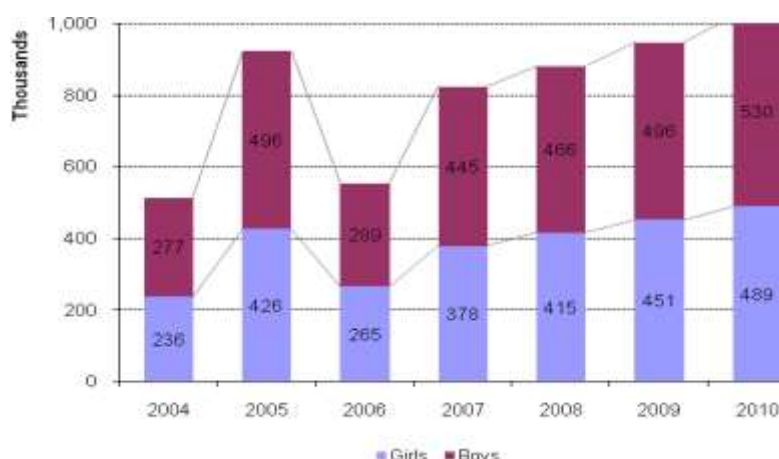
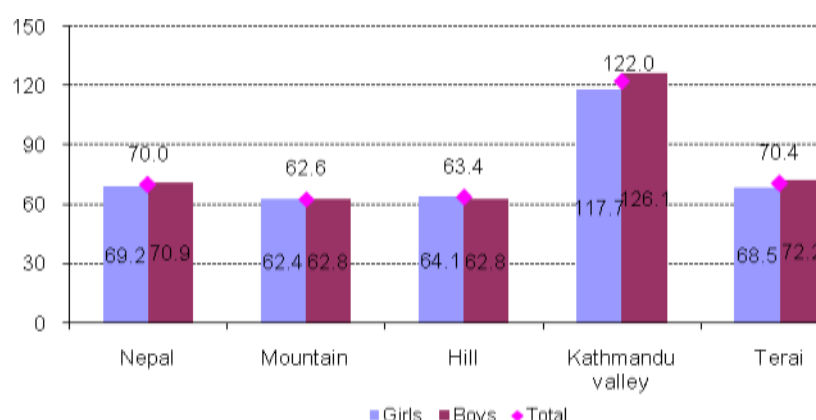


Figure 2.4 below reveals the GER by eco-belts. It shows the fact that the highest enrolment rate is in the Valley (122.0%) and the lowest in the Mountain eco-belt (62.6%). The Hill and the Terai eco-belts have 63.4% and 70.4% GER respectively. An analysis of GER into

ECD/PPCs by district shows that there are 42 districts with a low GER (compared to the 70.0% national average) (See Annex: I).

Figure 2.4
Gross Enrolment Rate in ECD/PPCs



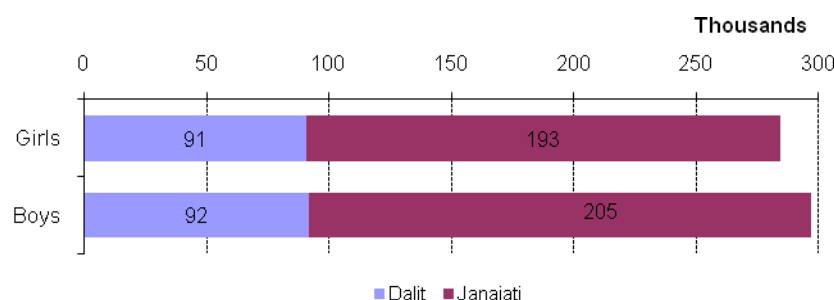
2.2 Dalit and Janajati children enrolled in ECD/PPCs

Table 2.3 below shows that out of the total enrolment of 1018,543 in 2010 in ECDs/PPCs 17.9% are Dalit and 39.1% are Janajati. Among the Dalit students enrolled, 18.6% are girls and 17.3% are boys. Likewise, for the Janajati 39.6% are girls and 38.8% are boys of the total enrolment. The GPI for ECD/PPC in total, Dalit and Janajati enrolment are 0.92, 0.99 and 0.94 respectively, which shows a higher level of participation of Dalit girls in comparison to the total and Janajati girls. Hence, the data suggests that the gender situation is approaching to parity among the Dalit children but there is still a gap among the Janajati children and the overall enrolment (See Annex: I). Figure 2.5 below presents the number of children in ECD/PPCs by social groups, with the proportion of Dalit and Janajati children in the total enrolment.

Table 2.3
Number of Dalit and Janajati children in ECD/PPCs

Students	Number of children in ECD/PPC			Percentage share in total children	
	Total	Dalit	Janajati	Dalit	Janajati
Girls	488,916	90,830	193,454	18.6	39.6
Boys	529,627	91,803	205,243	17.3	38.8
Total	1,018,543	182,633	398,697	17.9	39.1

Figure 2.5
Number of Dalit and Janajati children in ECD/PPCs



2.3 Percentage of new entrants in Grade One with ECD/PPC experiences

The following Table 2.4 and figure 2.6 present the overall percentage of new children, with ECD/PPC experiences in Grade One, which is 52.1%, a bit higher than the previous school year (49.9%). Among the eco-belts, the Terai belt shows the highest intake (54.7%) of new children in Grade One with the ECD/PPC experiences. Also, the variation in terms of the GER in ECD/PPCs and the percentage of new children in Grade One with ECD/PPC experiences in the Valley shows the highest GER and the lowest proportion (42.5%) of children with ECD/PPC experiences in Grade One. Both the Mountain and Hilly eco-belts show, the new students in Grade One with ECD/PPC experiences below the national average (See Annex: II).

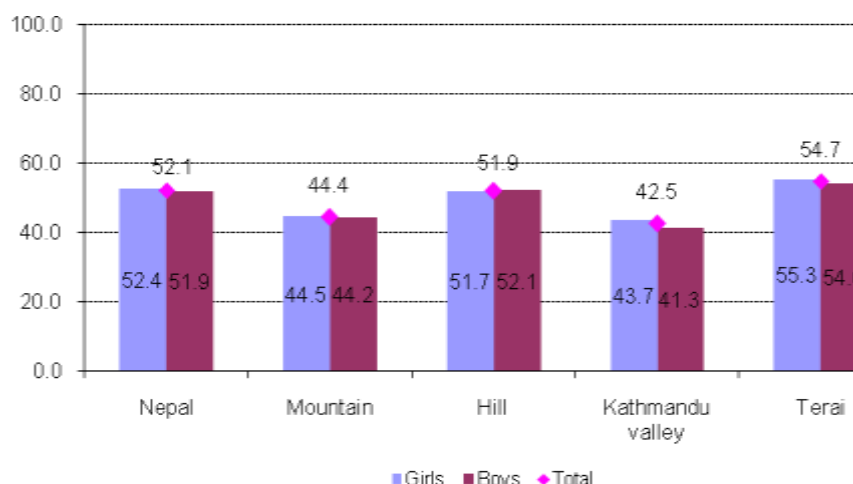
Since there are more Pre-primary classes run by the private institutions e.g., Nursery, L.K.G, and U.K.G. in the Valley, which help increase the GER, whereas the children in Grade One get enrolled only from the UKG, which causes low enrolment in Grade One with ECD/PPC experiences in Grade One in the Valley.

The increasing trends, overall, of ECD/PPC experiences in Grade One might have contributed to reduce the repetition rates (i.e. from 29.4% in 2007 to 28.3% in 2008, 26.5% in 2009 and 22.6% in 2009), dropout rates (i.e. from 16.1% in 2007 to 12.1% in 2008, 9.9% in 2009 and 8.3% in 2010) and increased the retention rates for Grade One (See Table 3.24).

Table 2.4
Number and Percentage of new entrants in Grade One with ECD/PPC experiences by eco-belts

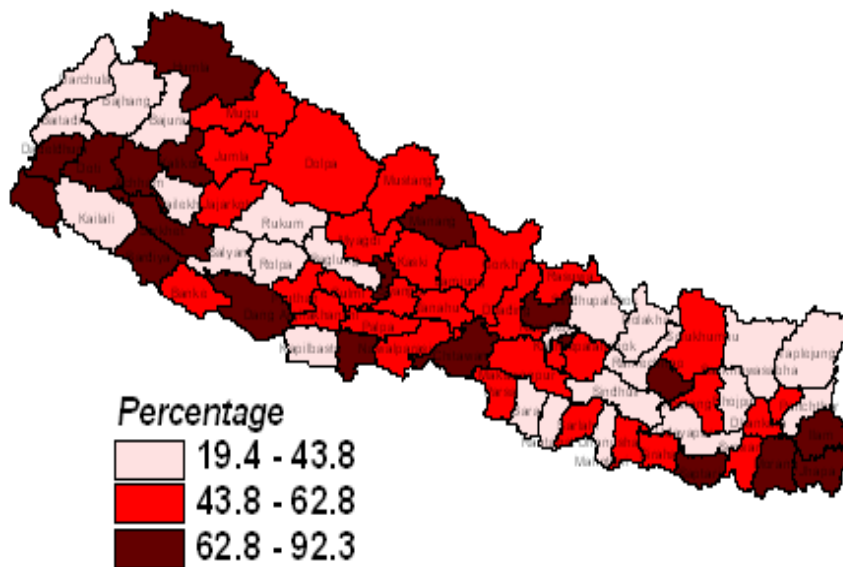
Eco-belts	New enrolment in Grade One			New enrolment in Grade One with ECD/PPC experiences			% of new students in Grade One with ECD/PPC experiences		
	Girls	Boys	Total	Girls	Boys	Total	Girls	Boys	Total
Mountain	52,009	49,241	101,250	23,160	21,772	44,932	44.5	44.2	44.4
Hill	205,168	198,866	404,034	105,989	103,694	209,683	51.7	52.1	51.9
Valley	24,147	24,908	49,055	10,546	10,299	20,845	43.7	41.3	42.5
Terai	264,223	266,039	530,262	146,207	143,793	290,000	55.3	54.0	54.7
Total	545,547	539,054	1,084,601	285,902	279,558	565,460	52.4	51.9	52.1

Figure 2.6
Percentage of new entrants in Grade One with ECD/PPC experiences



The Map 2, below, presents the overall percentage of new children in Grade One with ECD/PPC experiences by districts. Out of 75 districts, there are 32 districts with low percentage of new children with ECD/PPC experiences in Grade One in the school year 2010-2011.

Map: 2 Percentage of children in Grade One with ECD/PPCs experinces



SECTION III

3.1 School education

Since the school year 2009, the government of Nepal has begun to implement the School Sector Reform Programme (SSRP), which aims at restructuring school education with basic education (consisting of grades 1-8) and secondary education (consisting of grades 9-12). Subsequently, in the school education system primary and lower secondary levels are under the basic education and the secondary and higher secondary levels are under the secondary education in the education system in the country. Schools with primary level provide grade one to five years of education, whereas lower secondary schools provide further three years of education. Secondary schools offer two more years of education, while higher secondary schools also offer two more years of education after SLC. As described previously, early childhood development (ECD)/pre-primary classes (PPCs) are offered as building foundation and preparation for grade one.

The prescribed age groups for different levels of school education are 3-4 years for ECD/PPC, 5-9 years for primary, 10-12 years for lower secondary, 13-14 years for secondary and 15-16 years for higher secondary education program.

The majority of schools in the country include primary level (grades 1-5), i.e. most of the lower secondary, secondary and higher secondary schools operate primary level. Very few of them offer only grades 6-8 (lower secondary level) or only the grades 9-10 (secondary level). At the higher secondary level it is more common that some schools offer only grades 11-12.

Broadly, schools are categorized into four types: community-aided (schools, which are fully supported by the government for teachers' salary and other expenses), community-managed (schools, which are fully supported by the government for teachers salary and other funds but their management responsibility lies with the community), community-unaided (schools, which are either getting partial support or no support from the government) and the institutional schools (supported by parents and trustees).

In addition to these broad categories, there are some schools running as the religious schools such as Madarasa, Gumba/Vihar and Ashram/Gurukul that have received support from the government when they have been mainstreamed into the formal education system by registering with the DEO and following the Education Act and Regulation.

3.2 Basic Education

As the School Sector Reform Programme (2009-015) has institutionalized the education sector structure with a basic (grades 1-8) level and secondary (grades 9-12) level, the information in the following sections reflect this new education structure. More particularly, this section presents the status of basic education in terms of schools, students, teachers and other indicators.

3.2.1 Number of schools

The Table 3.1 and the figures 3.1 and 3.2 below present the total number of primary and lower secondary schools by units and levels registered at DEOs throughout the country in the school year 2010-2011. Of the total 33,160 schools, 32,684 are primary and 11,939 are lower

secondary and 32,865 are basic levels of schools. The distribution of schools by eco-belts shows that there are 4,102 schools in Mountain, 17,011 are in Hill, 2,213 are in the Valley and 9,834 are in Terai belt respectively (See Annex: III_A).

Among the eco-belts, the highest number of schools is in Hill and the lowest number is in the Valley. Likewise, there are 32,865 basic levels with Grades 1-8 in the country out of which 4,095 levels are in Mountain, 16,960 levels are in Hill, 2,093 levels are in Valley and 9,717 levels are in Terai belt respectively.

Table 3.1
Number of schools by eco-belts (in units and levels)

Eco-belts	Total School (Units)	Primary level (Grades 1-5)	Lower secondary level (Grades 6-8)	Basic level (Grades 1-8)
Mountain	4,102	4,068	1,221	4,095
Hill	17,011	16,876	5,600	16,960
Valley	2,213	2,076	1,507	2,093
Terai	9,834	9,664	3,611	9,717
Nepal	33,160	32,684	11,939	32,865

Figure 3.1
Number of schools by eco-belts (in levels)

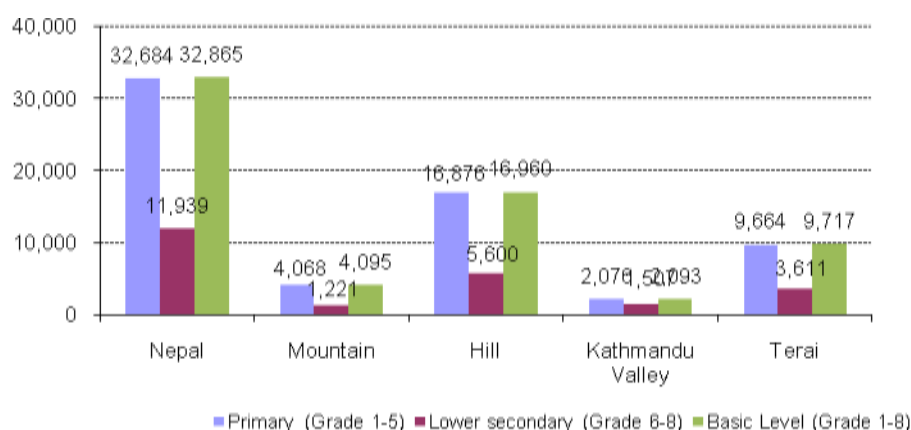


Figure 3.2
Percentage distribution of schools by eco-belts and levels in total levels

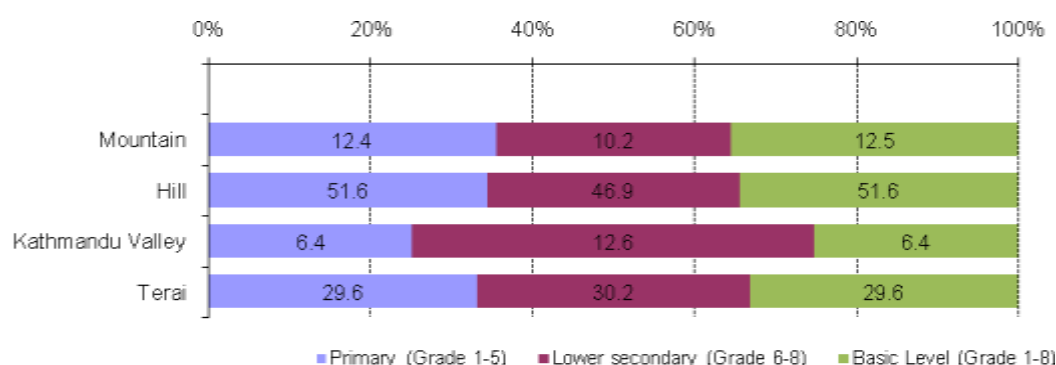


Table 3.2 below shows the distribution of schools running by grades in the school year 2010-2011. Out of the total 25,601 schools at the basic level (grades 1-8), the majority of schools (12,813 schools) are running with grades of 1-5 (primary level). At the primary level, there

are small schools with only grade(s) 1, 1-2, 1-3 and 1-4. At the lower secondary level, the majority of schools are running with grades 1-8; however, there is a significant number of schools with grades 1-7 and less number of school with grades 6-7 and 6-8 (See Annex: III_A).

Table 3.2
Number of schools by units (running by grades)

Grade	Number of schools
1	1012
1-2	1,196
1-3	4,312
1-4	1,593
1-5	12,813
1-6	913
1-7	1,176
1-8	2,578
6-7	3
6-8	5
Total	25,601

The Table 3.3 and the figure 3.3 below explain the number of schools, excluding the religious schools, by types and levels in the school year 2010-2011. At primary level, out of the total 31,929 school levels, 27,093 are community schools and 4,836 are institutional schools. Similarly, at lower secondary level, out of the total 11,901 school levels, 8,823 are community schools and 3,078 are institutional schools. Likewise, among 32,099 basic education levels 27,242 are under community and 4,857 are under the institutional management (See Annex: III_A-C).

Table 3.3
Number of schools by levels and types (Excluding religious schools)

Levels and Types of Schools	Community	Institutional	Total
Primary (1-5) level	27,093	4,836	31,929
Lower Secondary (6-8) level	8,823	3,078	11,901
Basic (1-8) level	27,242	4,857	32,099

Figure 3.3
Percentage distribution of schools by level

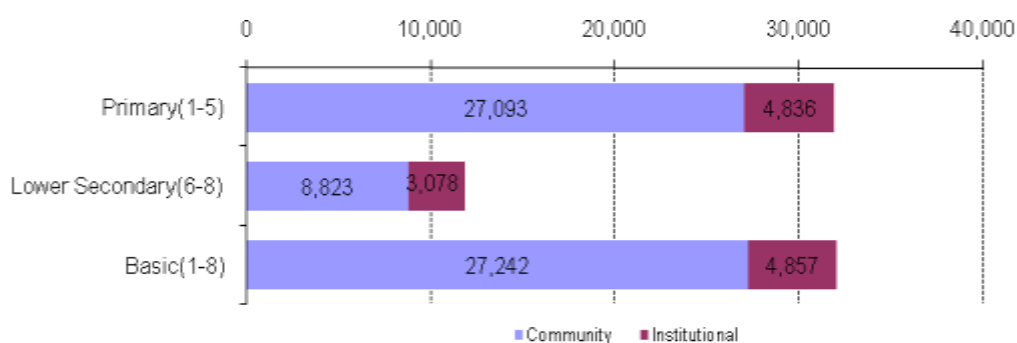


Table 3.4 below shows the number of religious primary and lower secondary schools by types, units and levels. Out of the total 766 reported religious schools in the Flash I, 2010 school census, 755 primary levels, 38 lower secondary levels, and 766 basic education levels

were reported. The Madarasas are mainly located in Terai, the Gumbas in Hill and Mountain, and the Ashram in Hill and Terai belts (See Annex: IV_A-C).

Table 3.4
Distribution of religious schools by unit and levels

Religious Schools	Total number of schools (in Unit)	Number of school by level		
		Primary	Lower Secondary	Basic
Madarasa	674	674	17	674
Gumba/Vihar	53	51	4	53
Ashram/Gurukul	39	30	17	39
Total	766	755	38	766

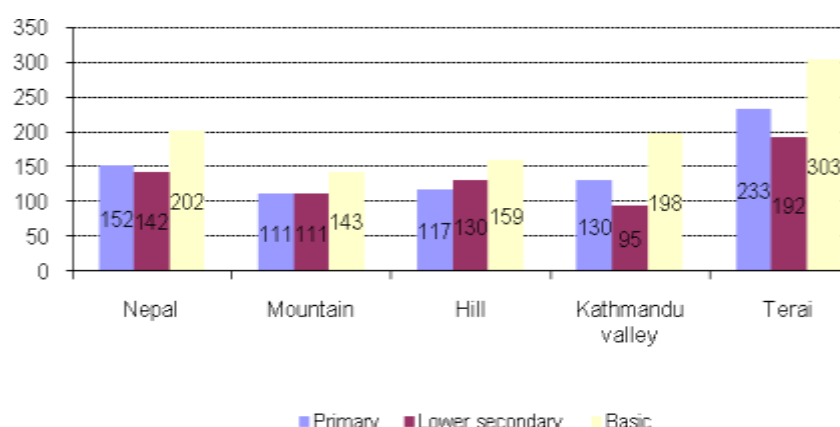
Table 3.5 and figure 3.4 below show the School Student Ratio (SSR)¹ by levels and eco-belts at primary, lower secondary and basic levels. This indicator presents the extent of schools' capacity to accommodate the students. The national average of School Student Ratio at primary level is 1:152. That is, on average, a primary level school is serving 152 children. Similarly, the School Student Ratio at lower secondary level is 1:142 and at basic education level it is 1:202 (See Annex: V).

Table 3.5
School Student Ratios by eco-belts and levels

Eco-belts	Primary	Lower secondary	Basic
Mountain	111	111	143
Hill	117	130	159
Valley	130	95	198
Terai	233	192	303
Total	152	142	202

The highest School Student Ratios are found in the Terai at all levels. It is the only eco-belt which has higher rates than the national average at all levels. The lowest School Student Ratio is found in Mountain in case of primary level and in Valley in case of lower secondary level (See Annex: V).

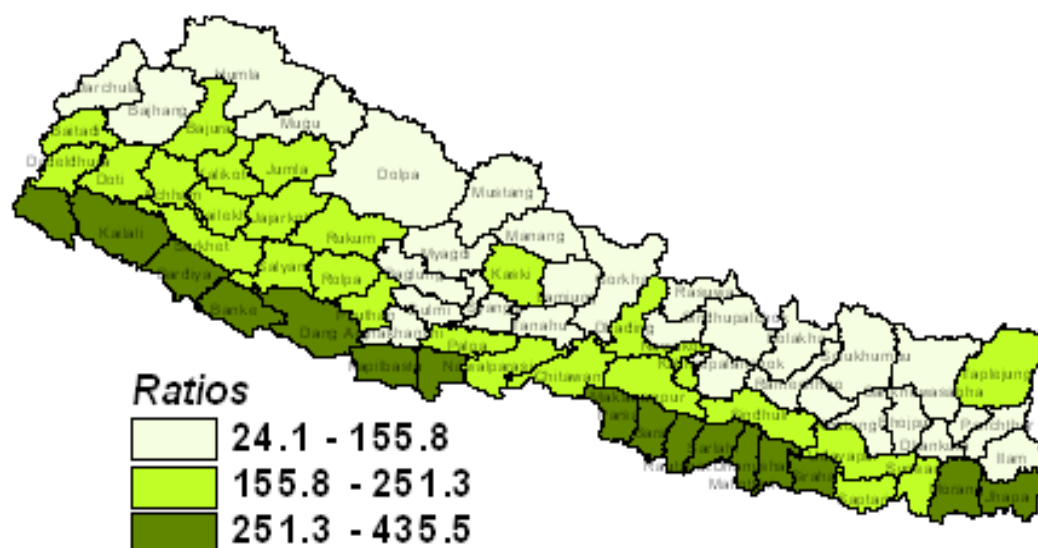
Figure 3.4
School Student Ratios by eco-belts and levels



¹ This indicator is calculated by taking the total number of schools by level and total number of students in the respective school level.

The Map: 3 below, present the School Student Ratios at primary and basic levels in the school year 2067 by districts. All together, there are 25 districts at primary level and 26 districts at basic level with a high School Student ratio (more than national average). These districts are mostly in the Terai and some of them are in the Hill eco-zone.

Map:3 Basic level School Student Ratio, 2067



3.2.2 Enrolment

This section deals with the enrolment at basic level with the disaggregated information of primary and lower secondary levels in the school year 2010-011.

(1) Total number of enrolments at primary, lower secondary and basic levels

The table 3.6 and figure 3.5 below show the trends of total enrolment at the primary, lower secondary and basic levels since the school year 2004. The overall enrolment at primary level in the school year 2010 reached 4.95 million from 4.03 million in the school year 2004. This is a 22.9% increase as compared to the total enrolment in 2004. The average annual growth rate in enrolment at primary level is 3.5% in this period.

Similarly, the enrolment at lower secondary level reached 1.69 million in the school year 2010 from 1.44 million in the school year 2004. This is, again, a 17.6 % increase as compared to the total enrolment in 2004. The average annual growth rate in enrolment is 2.7% in this period. Likewise, the increment at basic education level in 2010 is 21.5% when compared to the figure in 2004 and the average growth rate during this period was 3.3%. Interestingly, the average annual growth rates for girls are higher than the average annual growth rates of boys at both primary (by 4.2%) and lower secondary (by 4.4%) levels.

Compared to the previous school year, there are 25 districts with an increment of enrolment at primary level. Out of the remaining 50 districts, 4 districts (Salyan, Nuwakot, Khotang and Saptari) report a decreased enrolment by more than 10% at primary level. Similarly, there are 56 districts with an increment of enrolment at lower secondary level and the 3 districts

(Saptari, Nuwakot and Sarlahi) report a decreased enrolment by more than 10% at lower secondary level. The increment on enrolment at lower secondary level indicates a high transition from primary to lower secondary level. At the basic level, the trend of enrolment has absorbed similar pattern as in the primary and lower secondary level.

Table 3.6
Trends of total number of enrolments at primary, lower secondary and basic levels

Level	2004	2005	2006	2007	2008	2009	2010	Average annual growth rate
Primary(1-5)	4,030,045	4,502,697	4,515,059	4,418,713	4,782,313	4,900,663	4,951,956	3.5
Lower secondary(6-8)	1,444,997	1,374,796	1,301,134	1,443,515	1,466,862	1,604,422	1,699,927	2.7
Basic(1-8)	5,475,042	5,877,493	5,816,193	5,862,228	6,249,175	6,505,085	6,651,883	3.3

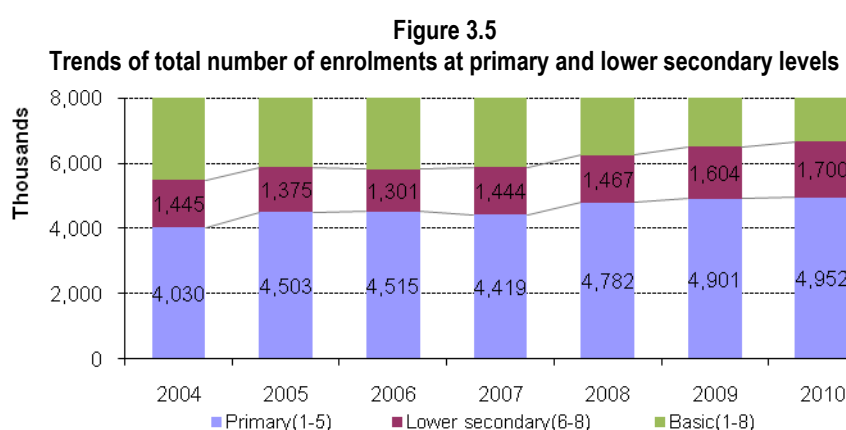


Table 3.7, below, shows that gender equality in terms of enrolment is almost a reality as the enrolment share of girls is 50.4% at primary level, 49.9% at lower secondary level and 50.2% at basic level. These encouraging data show a considerable improvement in the share of girls' enrolment than the share of girls in the last school year (i.e. 50.1% at primary level, 49.0% at lower secondary level and 49.8% at basic level).

Table 3.7
Total number of enrolments at primary, lower secondary and basic levels by sex in 2010-011

Level	Girls	Boys	Total	% of girls' enrolment
Primary(1-5)	2,494,472	2,457,484	4,951,956	50.4
Lower secondary(6-8)	847,607	852,320	1,699,927	49.9
Basic(1-8)	3,342,079	3,309,804	6,651,883	50.2

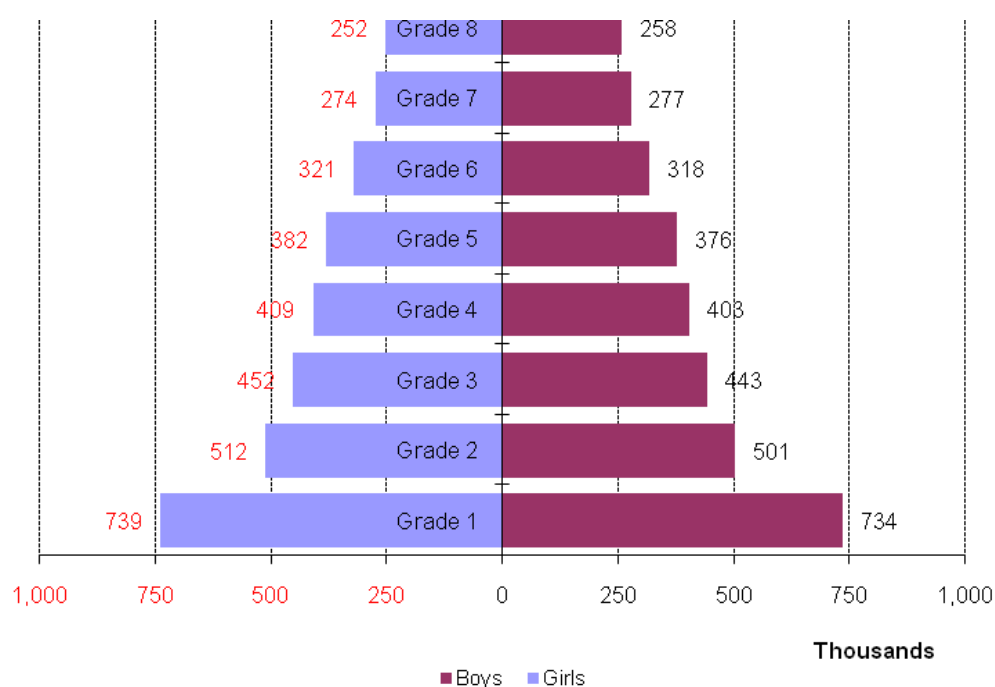
Table 3.8 and figure 3.6 below show the grade-wise composition of enrolment at primary, lower secondary and basic levels. The grade-wise enrolment at primary level depicts that the trends of highest share in Grade One in total enrolment is continuing. But there are beginning signs that the difference of shares within the primary level's grades is narrowing down (i.e. from 33.8% in Grade One and 14.4% in Grade Five in 2004-05 to 29.7% in Grade One and

15.3% in Grade Five in the current school year). The continuous progress on grade-wise higher promotion and lower repetition- and drop-out rates seems to contribute to narrow the gaps in the share of enrolment in all grades for primary level.

Table: 3.8
Grade wise composition of enrolment at basic level

	Girls	Boys	Total	Share of girls by grades and levels	Grade wise share in total enrolment at primary and lower secondary levels	Grade wise share in total enrolment of Basic level
Grade 1	738,722	734,022	1,472,744	50.2	29.7	22.1
Grade 2	512,085	501,420	1,013,505	50.5	20.5	15.2
Grade 3	451,988	443,165	895,153	50.5	18.1	13.5
Grade 4	409,305	402,743	812,048	50.4	16.4	12.2
Grade 5	382,372	376,134	758,506	50.4	15.3	11.4
Grades 1-5	2,494,472	2,457,484	4,951,956	50.4	100.0	74.4
Grade 6	321,144	317,825	638,969	50.3	37.6	9.6
Grade 7	274,103	276,730	550,833	49.8	32.4	8.3
Grade 8	252,360	257,765	510,125	49.5	30.0	7.7
Grades 6-8	847,607	852,320	1,699,927	49.9	100.0	25.6
Total (Grades 1-8)	3,342,079	3,309,804	6,651,883	50.2	0.0	100.0

Figure 3.6
Grade wise composition of enrolments at basic level



Out of total enrolment at basic level (Grades 1-8) more than one fifth (22.1%) of students is in Grade One and 15.2% in Grade Two. Likewise, 11.4% and 7.7% of students are in Grades Five and Eight respectively, i.e. more than one third of the total number of students are in Grades One and Two. From a gender perspective, the composition of grade-wise enrolments is fairly balanced overall and the data shows that gender parity has been achieved in the case of primary level grades (See Annex: VI & XXIX).

The table 3.9, 3.10 and the figure 3.7 below show the number of students and their shares by types of schools. It presents that almost 88.1% of total primary level children are in community schools and the remaining 11.9% in institutional schools. Unlike the overall situation of gender parity, the proportion of girls is lower (10.2%) in institutional schools as compared to the proportion of boys (13.6%), suggesting matters of concerns. For all types of community schools the situation is the opposite; at all levels girls have a higher enrolment rate than boys.

Interestingly, at the primary level, the shares of enrolment in institutional schools have decreased in this school year as compared to the last school year (11.3% for girls and 15.0 for boys) (See Annex: VII, VIII & XXXII & XXXIII).

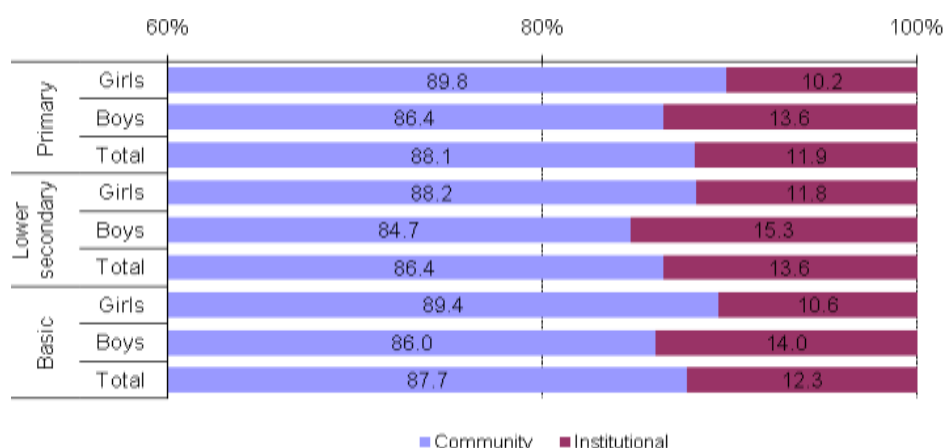
Table 3.9
Number of students' enrolment by types of schools and levels

Types of schools	Primary (1-5)			Lower secondary (6-8)			Basic (1-8)		
	Girls	Boys	Total	Girls	Boys	Total	Girls	Boys	Total
All types of Community	2,239,485	2,123,958	4,363,443	747,613	721,520	1,469,133	2,987,098	2,845,478	5,832,576
Institutional	254,987	333,526	588,513	99,994	130,800	230,794	354,981	464,326	819,307
Total	2,494,472	2,457,484	4,951,956	847,607	852,320	1,699,927	3,342,079	3,309,804	6,651,883

Table 3.10
Shares of enrolments by types of schools and levels

Types of schools	Primary (1-5)			Lower secondary (6-8)			Basic (1-8)		
	Girls	Boys	Total	Girls	Boys	Total	Girls	Boys	Total
All types of Community	89.8	86.4	88.1	88.2	84.7	86.4	89.4	86.0	87.7
Institutional	10.2	13.6	11.9	11.8	15.3	13.6	10.6	14.0	12.3

Figure 3.7
Shares of enrolments by types of schools and levels



(2) Dalit and Janajati enrolments at primary, lower secondary and basic levels

Tables 3.11 and 3.12 together with figure 3.8 below show the enrolment of Dalit and Janajati students at primary, lower secondary and basic levels. In comparison to their shares in the total population at around 12%, at primary level the enrolment share of Dalit is 21.5%, whereas the shares at lower secondary and basic levels are 14.2% and 19.6% respectively. When compared to last year's status of shares, a slight increase of 1.5% at primary level and an increase of 1.6% at lower secondary level are noted (See Annex: IX & XXX).

Similarly, table 3.11 depicts the shares of Janajati students by levels. Compared with their shares in the total population at around 40%, the share of enrolment in total enrolment at primary level has slightly decreased than the previous school year (from 38.6% to 38.2%) in the current school year, whereas there has been a slight increase at lower secondary level (from 41.7% to 41.8%). The share at basic level is 39.1% (See Annex: X & XXXI).

Table 3.11
Dalit enrolments at primary, lower secondary and basic levels

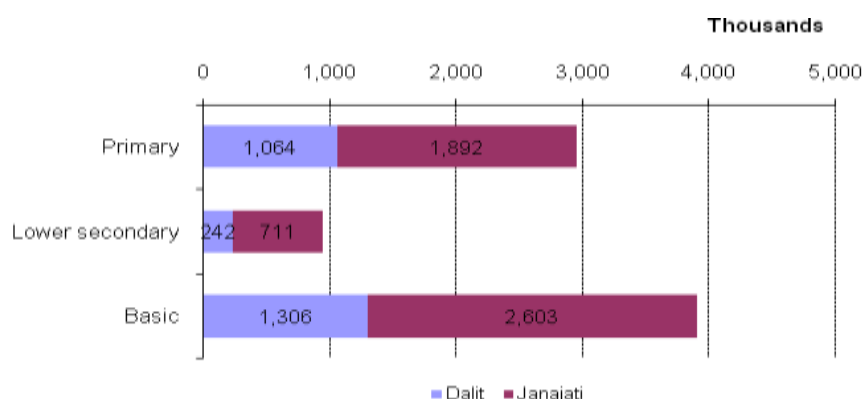
Level	Girls	Boys	Total	% of enrolment in total
Primary(1-5)	538,803	525,684	1,064,487	21.5
Lower secondary(6-8)	117,615	123,986	241,601	14.2
Basic(1-8)	656,418	649,670	1,306,088	19.6

Table 3.12
Janajati enrolments at primary, lower secondary and basic levels

Level	Girls	Boys	Total	% of enrolment in total
Primary(1-5)	955,748	935,775	1,891,523	38.2
Lower secondary(6-8)	364,470	346,695	711,165	41.8
Basic(1-8)	1,320,218	1,282,470	2,602,688	39.1

Figure 3.8 below illustrates the status of enrolment by Dalit and Janajati students in total enrolment at primary, lower secondary and basic levels in the school year 2010-011.

Figure 3.8
Dalit and Janajati enrolments by levels



(3) Percentage of girls and boys and gender parity indexes in enrolment at primary, lower secondary and basic levels by social groups.

The Gender Parity Index (GPI) is an index that explains the ratio of female to male enrolment and measures progress towards gender equity in enrolment in the education system by grade and level. It also assesses the learning opportunities available to girls compared to those available to boys.

A GPI of 1 indicates parity between sexes, while a GPI between 0 and 1 means a disparity in favour of boys/men and a GPI greater than 1 indicates a disparity in favour of girls/women. For gender parity to exist, the GPI value should be within the range of 0.97 and 1.03.

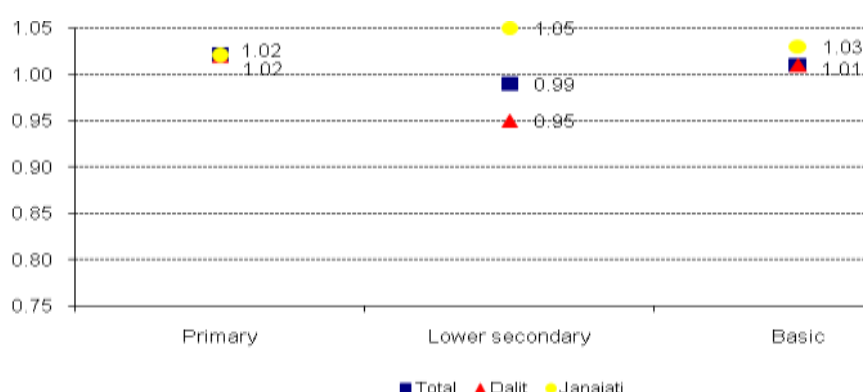
Table 3.13 and figure 3.9 below give the percentage of students by sex and the GPI in enrolments at primary, lower secondary and basic levels of total Dalit and Janajati students based on the 2010-2011 school census. The shares of enrolment of total, Dalit and Janajati girls are 50.4%, 50.6% and 50.5% at primary level, whereas they are 49.9%, 48.7% and 51.2% at lower secondary, and 50.2%, 50.3% and 50.7% at basic levels.

It clearly demonstrates that the gender parity has been achieved in basic education, including primary and lower secondary education (1.02 at primary level, 0.99 at lower secondary level and 1.01 at basic level). It is the same results in Dalit enrolment; whereas, the GPI in Janajati enrolment has also been achieved at all levels. The GPI for Dalit students has increased from 1.01 in 2009 to 1.02 in 2010 at primary level and, again, from 0.91 to 0.95 at lower secondary. Similarly, it has increased from 0.99 in 2009 to 1.01 in 2010 at basic education level (Grades 1-8). The same positive trend is noted for Janajati students as well (1.01 in 2009 to 1.02 in 2009 at primary and 1.02 in 2009 to 1.05 in 2010 at lower secondary). Likewise, the GPI for basic level in Janajati enrolment has increased from 1.01 in 2009 to 1.03 in 2010.

Table 3.13
Percentages of students by sex and Gender Parity Index (GPI)

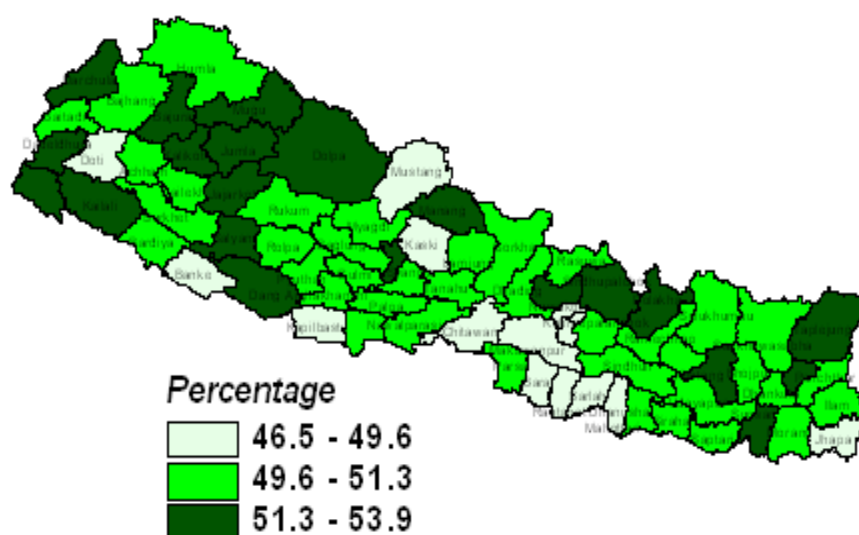
Level	Total			Dalit			Janajati		
	Girls	Boys	GPI	Girls	Boys	GPI	Girls	Boys	GPI
Primary(1-5)	50.4	49.6	1.02	50.6	49.4	1.02	50.5	49.5	1.02
Lower secondary(6-8)	49.9	50.1	0.99	48.7	51.3	0.95	51.2	48.8	1.05
Basic(1-8)	50.2	49.8	1.01	50.3	49.7	1.01	50.7	49.3	1.03

Figure 3.9
Level wise Gender Parity Index (GPI) in enrolments

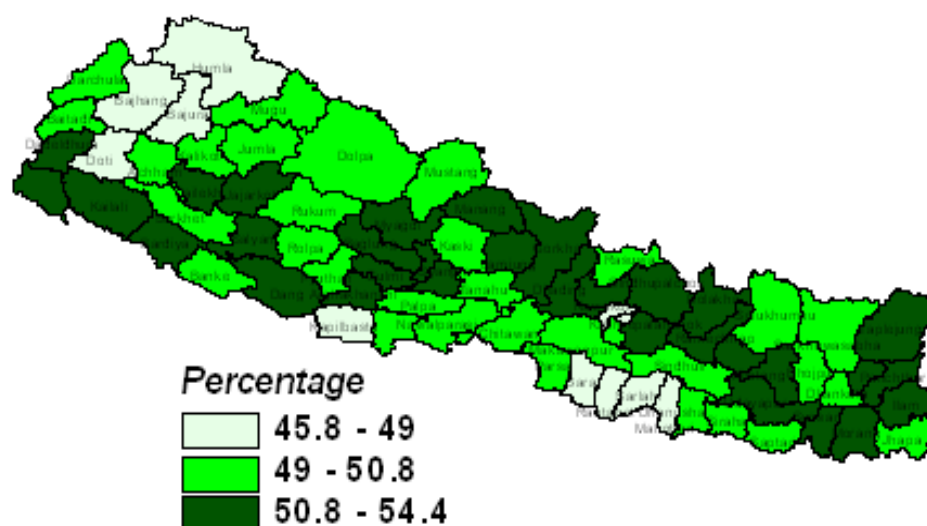


The following Maps 4 and 5 present the status of girls' percentage at primary and basic levels in the total enrolment in the school year 2010-2011. At the primary level, there are 23 districts with girls' percentage below the national average (50.4%). Similarly, at the basic level, there are 23 districts with girls' percentage less than the national average (50.2%). Out of 75 districts, there are 10 districts: namely Rautahat, Bara, Bajhang, Kapilbastu, Mahottari, Humla, Kathmandu, Bajura, Doti and Sarlahi with less than 49% of girls at the basic level.

Map: 4 Percentage of girls at primary level in total enrolment, 2067



Map: 5 Percentage of girls at basic level in total enrolment, 2067



(4) Enrolment at primary, lower secondary and basic levels by disadvantaged Janajati and disabilities of students

Tables 3.14 and 3.15 below show the status of Janajati students from endangered and extremely deprived groups at primary, lower secondary and basic level. Based on the categorizations of 59 Janajati groups into 5 categories by the Nepal Adibasi Janajati Maha Sangha in 2003 (2060), the DOE has continued to capture the enrolment data of 22 ethnic

groups, who are under the endangered and extremely-deprived categories (See Annex: XI_A-B & XXXIV_A-B).

In total, from these 22 ethnic groups, there are 91,124 children at primary level, 22,672 children at lower secondary level and 113,796 children at basic level registered at schools in the current school year 2010-2011. The 91,124 children constitute about 2% of the total primary level enrolment. Interestingly, the share of girls (51.7%) is higher than the share of boys in primary education. Even for lower secondary education the share of girls (50.5%) is higher compared to the share of boys.

Table 3.14
Number of enrolment by endangered and extremely disadvantaged Janajati at primary level

Janajati (Ethnic groups)	Girls	Boys	Total	% in total enrolment	Janajati Casts	Girls	Boys	Total	% in total enrolment
Bankaria	0	0	0	0.00	Majhi	9,343	8,802	18,145	0.37
Baramu	1473	1367	2840	0.06	Meche	219	160	379	0.01
Bote	1,171	1,163	2334	0.05	Mushibadiya	52	72	124	0.00
Chepeng	7,105	7,249	14354	0.29	Raji	235	202	437	0.01
Danuwar	5,792	5,250	11042	0.22	Raute	39	53	92	0.00
Dhanuk	6,060	5,661	11721	0.24	Satar	5,151	5,051	10,202	0.21
Hayu	453	411	864	0.02	Singsa	43	48	91	0.00
Jhagad	4,307	4,039	8346	0.17	Siyar	21	11	32	0.00
Kisan	1089	1102	2191	0.04	Surel	30	10	40	0.00
Kusunda	1241	255	1496	0.03	Thami	2,924	2,683	5,607	0.11
Lopcha	191	196	387	0.01	Thunam	211	189	400	0.01
Total of 22 Janajati								91,124	1.84

Table 3.15
Number of enrolment by endangered and extremely disadvantaged Janajati at lower secondary level

Janajati Casts (Ethnic groups)	Girls	Boys	Total	% in total enrolment	Janajati Casts	Girls	Boys	Total	% in total enrolment
Bankaria	0	0	0	0.00	Majhi	2,327	2,242	4569	0.27
Baramu	534	475	1009	0.06	Meche	175	221	396	0.02
Bote	404	412	816	0.05	Mushibadiya	2	9	11	0.00
Chepeng	812	785	1597	0.09	Raji	70	86	156	0.01
Danuwar	2,121	1,967	4088	0.24	Raute	9	6	15	0.00
Dhanuk	999	1,101	2100	0.12	Satar	1,347	1,481	2828	0.17
Hayu	109	133	242	0.01	Singsa	4	2	6	0.00
Jhagad	1,207	1,122	2329	0.14	Siyar	3	4	7	0.00
Kisan	337	343	680	0.04	Surel	3	2	5	0.00
Kusunda	18	9	27	0.00	Thami	866	738	1604	0.09
Lopcha	86	77	163	0.01	Thunam	7	17	24	0.00
Total of 22 Janajati								22,672	1.33

Table 3.16 below shows the status of children with disabilities at primary, lower secondary and basic levels in the school year 2010-2011. The overall enrolment percentages of children with a disability in total enrolment at primary, lower secondary and basic levels are 1.2%, 1.0% and 1.2% respectively. Of them (60,348 in total) at primary level, 0.4%, 0.4%, 0.2%, 0.1%, 0.0%, and 0.1% have a physical, mental, deaf, blind, deaf and blind, and vocal and speech-related disability respectively. In the same way, out of the total 17,000 students with a disability at lower secondary level, 0.4%, 0.2%, 0.2%, 0.1%, 0.0% and 0.1% has a physical, mental, deaf, blind, deaf and blind, and vocal and speech-related disability respectively. Similarly, out of the total 77,348 students at basic level with a disability, 0.4%, 0.3%, 0.2%, 0.1%, 0.0% and 0.1% have a physical, mental, deaf, blind, deaf and blind, and vocal and speech-related disability respectively (See Annex: XII_A & XII_B).

Table 3.16
Total number of students by types of disabilities and levels

Level		Types of disabilities						
		Physical	Mental	Deaf	Blind	Deaf and Blind	Vocal and speech related disabilities	Total Disabled
Primary	Girls	9,968	8,454	4,416	2,305	975	2,523	28,641
	Boys	11,122	8,993	4,863	2,424	1,056	3,249	31,707
	Total	21,090	17,447	9,279	4,729	2,031	5,772	60,348
	% in total enrollment	0.4	0.4	0.2	0.1	0.0	0.1	1.2
Lower secondary	Girls	3,308	1,453	1,274	990	370	486	7,881
	Boys	3,980	1,678	1,448	965	347	701	9,119
	Total	7,288	3,131	2,722	1,955	717	1,187	17,000
	% in total enrollment	0.4	0.2	0.2	0.1	0.0	0.1	1.0
Basic	Girls	13,276	9,907	5,690	3,295	1,345	3,009	36,522
	Boys	15,102	10,671	6,311	3,389	1,403	3,950	40,826
	Total	28,378	20,578	12,001	6,684	2,748	6,959	77,348
	% in total enrollment	0.4	0.3	0.2	0.1	0.0	0.1	1.2

(5) Gross Intake Rate (GIR) and Net Intake Rate (NIR) in Grade One

The Gross Intake Rate (GIR) is an indicator relating to the enrolment in the first grade at primary level. It explains the total number of new entrants in Grade One, regardless of age, expressed as a percentage of the population of five year age old children (the official primary school-entrance age). It indicates the capacity of the education system to cater the new enrolled children in Grade One.

Likewise, NIR is an indicator related to new entrants in Grade One who are five years of age, expressed as a percentage of the population of the same age. It shows the level of access to primary education of the eligible population of primary school-entrance age.

The tables 3.17, 3.18 and figure 3.10 below show the total number of new enrolment in Grade One, 5 year's age group projected population and GIR in Grade One in the school year 2010-

2011 by eco-belts and gender. Based on the total number of new enrolment in Grade One and the total number of 5 years' age group population, the overall GIR for Grade One is 142.4% with 147.0% for girls and 138.0% for boys. Compared amongst the eco-belts, Mountain belt shows the highest GIR followed by Terai and Hill, whereas the Valley shows the lowest GIR (118.6%). The overall GIR 142.4% is lower than the last school year by 1.8 percent points. However, it is still high and this indicates a late entrance of children into Grade One. This is likely to be affecting the overall internal efficiency of primary education.

There are 41 districts which have achieved a GIR less than national average, while 33 districts mostly from the Hill and Mountain eco-belts, including 5 Karnali-zone districts, have the highest rates of GIR. Out of the total 1,027,668 new enrolments in Grade One, the age-wise enrolment shows that 8.0% students are less than 5 years old. This might also contribute to the relative high repetition rate in Grade One. It is worth noting that the districts which have high GIR also have relatively low percentages of new entrance in Grade One with ECD/PPCs experience (See Annex: XIII).

Table 3.17
Total number of new enrolment in Grade One and the 5 years age group projected population, 2010-011

Eco-belts	Total number of new enrolment in Grade One			5 years age group projected population		
	Girls	Boys	Total	Girls	Boys	Total
Mountain	44,062	43,061	87,123	25,904	26,973	52,877
Hill	191,206	188,402	379,608	132,399	142,712	275,111
Valley	24,147	24,908	49,055	20,388	20,961	41,349
Terai	255,500	256,382	511,882	171,568	180,781	352,349
Total	514,915	512,753	1,027,668	350,259	371,427	721,686

Table 3.18
Gross Intake Rate (GIR) in Grade One, 2010-011

Eco-belts	Girls	Boys	Total
Mountain	170.1	159.6	164.8
Hill	144.4	132.0	138.0
Valley	118.4	118.8	118.6
Terai	148.9	141.8	145.3
Total	147.0	138.0	142.4

Figure 3.10
Gross Intake Rate (GIR) in Grade One, 2010-011

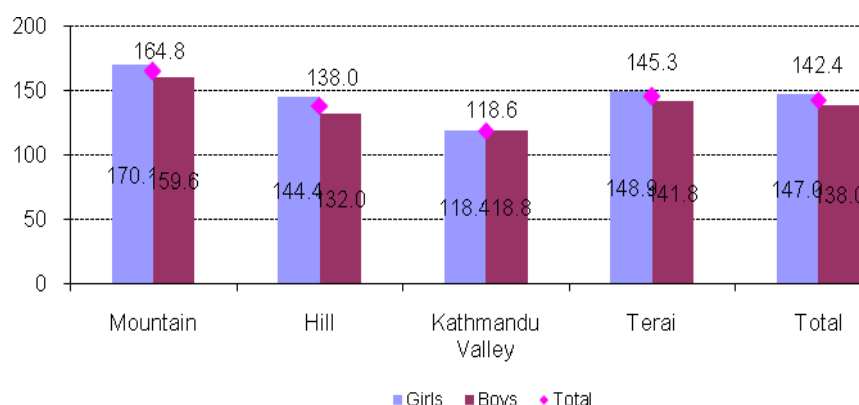


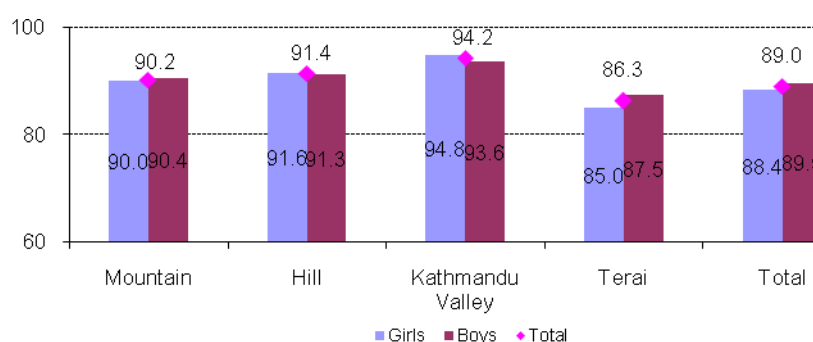
Table 3.19
Total number of new enrolment in Grade One and the 5 years age group projected population, 2010-011

Eco-belts	Total number of 5 years age group new enrolment in Grade One			5 years age group projected population		
	Girls	Boys	Total	Girls	Boys	Total
Mountain	23,302	24,387	47,689	25,904	26,973	52,877
Hill	121,220	130,289	251,509	132,399	142,712	275,111
Valley	19,329	19,625	38,954	20,388	20,961	41,349
Terai	145,864	158,117	303,981	171,568	180,781	352,349
Total	309,715	332,418	642,133	350,259	371,427	721,686

Table 3.20
Net Intake Rate (NIR) in Grade One, 2010-011

Eco-belts	Girls	Boys	Total
Mountain	90.0	90.4	90.2
Hill	91.6	91.3	91.4
Valley	94.8	93.6	94.2
Terai	85.0	87.5	86.3
Total	88.4	89.5	89.0

Figure 3.11
Net Intake Rate (NIR) in Grade One, 2010-011



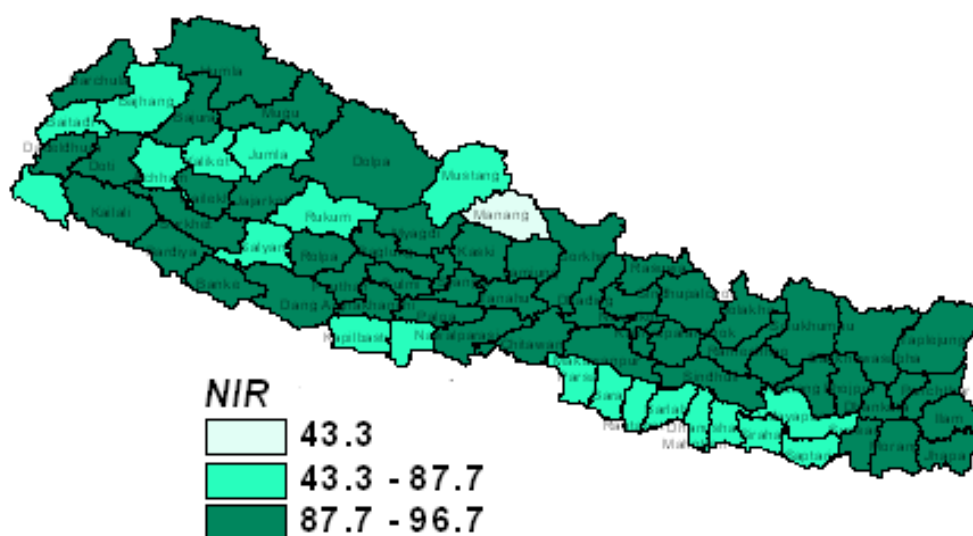
Similarly, the tables 3.19, 3.20 and figure 3.11 above show the total number of 5 years' age group new enrolment in Grade One, 5 year's age group projected population and NIR in Grade One in the school year 2010-011 by eco-belts and gender.

Based on the total number of 5 years' age group, new enrolment in Grade One and the 5 year's age group population in 2010, the overall Net Intake Rate (NIR) in Grade One is 89.0% with 88.4% for girls and 89.5% for boys. Compared amongst eco-belts, Valley shows the highest NIR (94.2%) followed by Hill and Mountain with Terai having the lowest NIR (86.3%). Compared with the NIR in the last year, it has increased by 2.6 percent points. As compared to the national average there are 51 districts, mostly from the Hill eco-belt, with a high NIR and 24 districts (including 11 Terai districts) with a low NIR (See Annex: XIV).

The following Map 6 presents the Net Enrolment Rate in Grade One by districts. Compared to the national average of NIR (89.0%) all together, there are 41 districts, which have more

than 90% of NIR, whereas there are 24 districts, mostly in the Terai eco-belt, which have a low NIR in Grade One compared to the national average.

Map 6 Net Intake Rate (NIR) in Grade One, 2067



(6) Gross and Net Enrolment Rate (GER and NER) at primary, lower secondary and basic levels

GER is an indicator related to total enrolment in a specific level of education, regardless of age, expressed as a percentage of the eligible official school-age population corresponding to the same level of education in a given school year. This indicator is widely used to show the general level of participation in a given level of education.

Likewise, NER is an indicator related to total enrolment of the official age-group for a given level of education expressed as a percentage of the corresponding population. NER gives a more precise measurement of the extent of participation of children belonging to the official school age in a given level of education. Practically, a high NER denotes a high degree of participation by the official school-age population. The highest theoretical value is 100%. Increasing trends can be considered as reflecting improving participation at the specified level of education. When the NER is compared with the GER, the difference between the two ratios highlights the incidence of under-aged and over-aged enrolment.

The tables 3.21, 3.22 and 3.23 with the figures 3.12 and 3.13 below show the total number of students, age group wise students at primary, lower secondary and basic levels with the projected population of 5-9, 10-12 and 5-12 years' age groups for 2010 and the status of GER and NER at primary, lower secondary and basic levels by gender in the school year 2010-011. Based on the data presented in the tables 3.21, the overall GER at primary level is 139.5% with 144.8% for girls and 134.5% for boys. When these figures are compared with the figures of last year (141.4% total, 146.1% for girls and 137.1% for boys), the GERs, in total as well as for both girls and boys have been reduced at primary level (See Annex: XIII).

The overall NER at primary level is 94.5% with 93.6% and 95.3% for girls and boys respectively. When compared with the status of the last year (93.7% total, 92.6% for girls and 94.7% for boys), the NERs for both girls and boys as well as the total have increased. The

present status of NER suggests that a total of approximately 196 hundred thousand children (5.5%) are out of formal primary schooling, of them the majority are girls (See Annex: XIV).

The table 3.23 further shows that the total GER at lower secondary level is 94.5% with GER of 97.0% for girls and a GER of 92.1% for boys. When compared with the status of the previous year (88.7% total, 89.3% for girls and 88.2% for boys) the GER in total as well as for both genders has increased this year.

The total NER at lower secondary level is 69.3% with 68.5% for girls and 70.0% for boys in the school year 2010-011. When compared to the status of the previous year, the scenario of this year shows some improvement. Based on the 10-12 years age group population in the school year 2010-011, there are 69.3% students enrolled at lower secondary level. This suggests that almost 30.7% of 10-12 years age group population is not attending at lower secondary level. In the same way, the GER and NER for the basic level are 124.4% and 86.0% respectively.

The district level analysis shows that compared to the national average, there are 38 districts with a low GER at primary level and the rest 37 districts (mostly Hill districts) have high GER rates at primary level. Similarly, 21 districts depict a low NER and the rest have high NER than the national average.

At the lower secondary level altogether 24 districts (including 3 districts from Karnali-zone) have lower GER and NER at lower secondary level. In addition, an almost similar situation is observed for the basic level. Overall, 26 districts mostly from the Hill and Mountain eco-belts (including Karnali zone) have more than 50% over-aged (including 8.0% less than 5 years children in Grade One) children at primary level. This might be one of the causes of the low internal efficiency at primary level.

Table 3.21
Total number of students at primary, lower secondary and basic level and the 5-9, 10-12 and 5-12 years' age groups projected population, 2010-011

Level	Total enrolment by level			5-9, 10-12 and 5-12 years, age groups projected population by level		
	Girls	Boys	Total	Girls	Boys	Total
Primary	2,494,472	2,457,484	4,951,956	1,722,310	1,826,919	3,549,229
Lower secondary	847,607	852,320	1,699,927	874,023	924,952	1,798,975
Basic	3,342,079	3,309,804	6,651,883	2,596,333	2,751,871	5,348,204

Table 3.22
Total number of 5-9, 10-12 and 5-12 years' age groups students at primary, lower secondary and basic level and the 5-9, 10-12 and 5-12 years' age groups projected population, 2010-011

Level	5-9, 10-12 and 5-12 years, age group enrolment by level			5-9, 10-12 and 5-12 years, age groups projected population by level		
	Girls	Boys	Total	Girls	Boys	Total
Primary	1,612,030	1,740,658	3,352,688	1,722,310	1,826,919	3,549,229
Lower secondary	598,719	647,791	1,246,510	874,023	924,952	1,798,975
Basic	2,210,749	2,388,449	4,599,198	2,596,333	2,751,871	5,348,204

Table 3.23
Gross Enrolment Rate (GER) and Net Enrolment Rate (NER) by levels

Level	GER			NER		
	Girls	Boys	Total	Girls	Boys	Total
Primary(1-5)	144.8	134.5	139.5	93.6	95.3	94.5
Lower secondary(6-8)	97.0	92.1	94.5	68.5	70.0	69.3
Basic(1-8)	128.7	120.3	124.4	85.1	86.8	86.0

Figure 3.12
Gross Enrolment Rate (GER) by levels

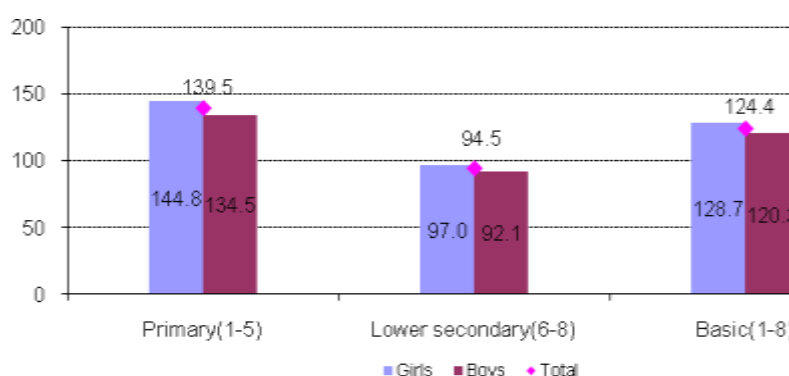
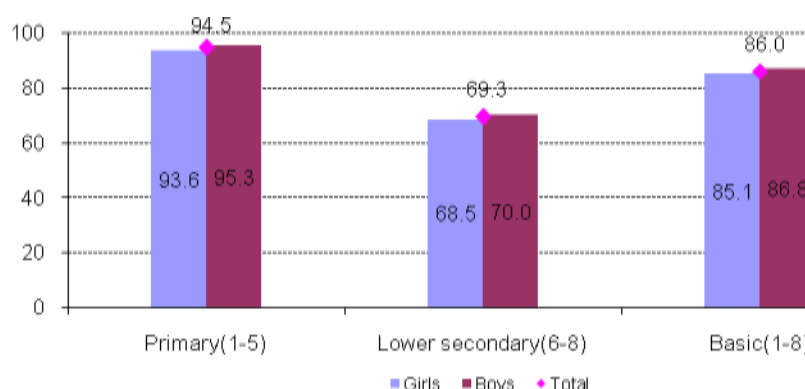


Figure 3.13
Net Enrolment Rate (NER) by levels



(7) Internal efficiency at primary level

The term “efficiency” refers to the relationship between outputs and inputs. A process is described as technically efficient if it produces the maximum outputs from a given combination of inputs. Internal efficiency deals with the use of resources and refers to the internal dynamics of the educational system in transforming inputs and processes into outputs. Moreover, it can be defined as the system’s ability to educate the maximum number of children who have entered the system in a specific year in the optimum time with the minimum possible use of human and financial resources.

Operationally, internal efficiency can be described as the number of students graduating from an educational institution (at a particular grade and level of education) expressed as a percentage of the number of students who entered the institution at the beginning of the particular programme.

Table 3.24
Internal efficiency at primary level

	PRD	Grade 1	Grade 2	Grade 3	Grade 4	Grade 5	Total of Grades 1-5
Total	Promotion rate	69.1	86.2	87.6	88.4	87.8	81.9
	Repetition rate	22.6	8.6	7.9	7.8	5.7	12.1
	Dropout rate	8.3	5.2	4.5	3.8	6.5	6.0
	Survival Rate to grades	-	-	-	-	80.6	-
	Coefficient of internal efficiency	-	-	-	-	-	73.4
	Cohort Graduation Rates						71.3
Boys	Promotion rate	68.9	85.8	87.9	88.2	87.6	81.8
	Repetition rate	22.8	8.7	7.7	7.9	5.6	12.2
	Dropout rate	8.2	5.6	4.4	3.9	6.8	6.1
	Survival Rate to grades	-	-	-	-	80.4	-
	Coefficient of internal efficiency	-	-	-	-	-	73.2
	Cohort Graduation Rates						71.0
Girls	Promotion rate	69.3	86.6	87.3	88.7	87.9	82.1
	Repetition rate	22.3	8.5	8.0	7.7	5.9	12.0
	Dropout rate	8.3	4.9	4.6	3.6	6.2	5.9
	Survival Rate to grades	-	-	-	-	81.2	-
	Coefficient of internal efficiency	-	-	-	-	-	73.9
	Cohort Graduation Rates						71.8

Table 3.24 above shows the grade wise flow rate of students from school year 2009-10 to 2010-011 for primary grades. These flow rates show the evaluation of internal efficiencies of the students as well as the overall effectiveness of the inputs provided. The table illustrates, out of the total students enrolled in the school year 2009-10 in Grade One, 69.1% were promoted to Grade Two, 22.6% repeated the same Grade in the current school year, and 8.3% dropped out from the school education system (See Annexes XV_A-C).

In other words, altogether 30.9% of the total enrolled students in Grade One of last school year could not continue in Grade Two in this school year. Although the promotion rate has improved as compared to the previous school year, it still demonstrates a high wastage of the inputs provided. However, the promotion rates for upper grades (Grades 2 to 5) are better than for Grade One. The table also suggests that except in Grades One and Three the promotion rates for girls, as compared to that of boys, are slightly better in other Grades (See Annexes XV_A-C). This trend has been continued since the school year 2007. The average survival rate to Grade 5 is 80.6 with 81.2 for girls and 80.4 for boys. This is higher than that of the previous school year (77.9), while the coefficient of internal efficiency is 73.4 of this 73.9 for girls and 73.2 for boys. Similarly, the cohort graduation rate at primary level is 71.3% with 71.8% for girls and 71.0% for boys, which suggests that out of 100 new students enrolled in Grade One in the school year 2005 altogether slightly more than 71 students successfully completed the primary level in the school year 2009-010.

(8) Internal efficiency at lower secondary level

As shown in the table 3.25, the flow rates for students from school year 2009-010 to 2010-011 at lower secondary level are a bit more encouraging than the ones at primary level. Out

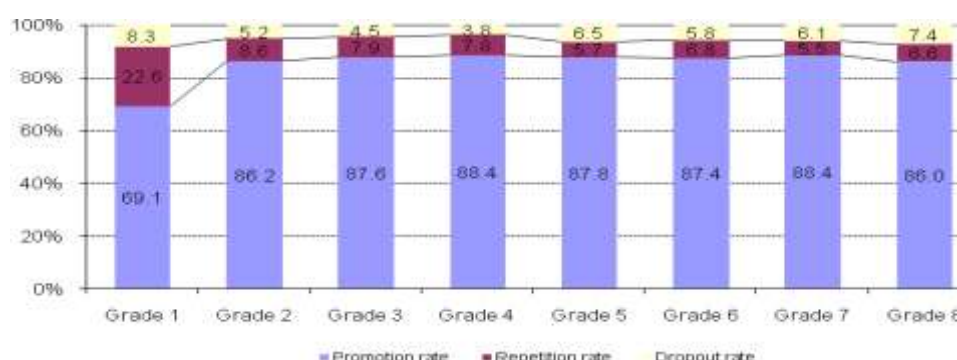
of the total number of students enrolled in the school year 2009-10 in Grade Six, 87.4% are promoted to Grade Seven, 6.8% are repeating the same grade in the current school year, and 5.8% have dropped out from the school education system completely.

Likewise, the promotion rates in Grade Seven and Grade Eight are 88.4% and 86.0% respectively. When the data given below are analyzed from the gender perspective, no significant differences are noted (See Annexes XVI_A-C). The average survival rate to Grade 8 is 66.0 with 67.2 for girls and 65.2 for boys. The coefficient of internal efficiency is 65.0 of this 65.4 for girls and 64.6 for boys. Similarly, the graduation rate of basic level (grades 1-8) is 56.8% with 57.4% for girls and 56.3% for boys, which suggests that out of 100 new students enrolled in Grade One in the school year 2002, altogether more than 57 students successfully completed the basic level in the school year 2009-010. The Figure 3.14 shows the internal efficiencies at both primary and lower secondary levels and also presents the grade wise progress of students from Grade One to Grade Eight. The flow rates by districts show that the promotion, repetition and dropout rates vary from district to district.

Table 3.25
Internal efficiency at lower secondary level

	PRD	Grade 6	Grade 7	Grade 8	Grade 6-8
Total	Promotion rate	87.4	88.4	86.0	87.3
	Repetition rate	6.8	5.5	6.6	6.3
	Dropout rate	5.8	6.1	7.4	6.4
	Survival rate to grade 8				66.0
	Coefficient of internal efficiency				65.0
	Cohort Graduation Rates				56.8
Boys	Promotion rate	87.3	88.3	86.4	87.3
	Repetition rate	6.7	5.3	6.2	6.1
	Dropout rate	6.0	6.4	7.4	6.6
	Survival rate to grade 8				65.2
	Coefficient of internal efficiency				64.4
	Cohort Graduation Rates				56.3
Girls	Promotion rate	87.4	88.6	85.6	87.2
	Repetition rate	7.0	5.7	7.1	6.6
	Dropout rate	5.6	5.7	7.3	6.2
	Survival rate to grade 8				67.2
	Coefficient of internal efficiency				65.4
	Cohort Graduation Rates				57.4

Figure 3.14
Internal efficiency at primary and lower secondary level



3.2.3 Teachers information at primary, lower secondary and basic levels

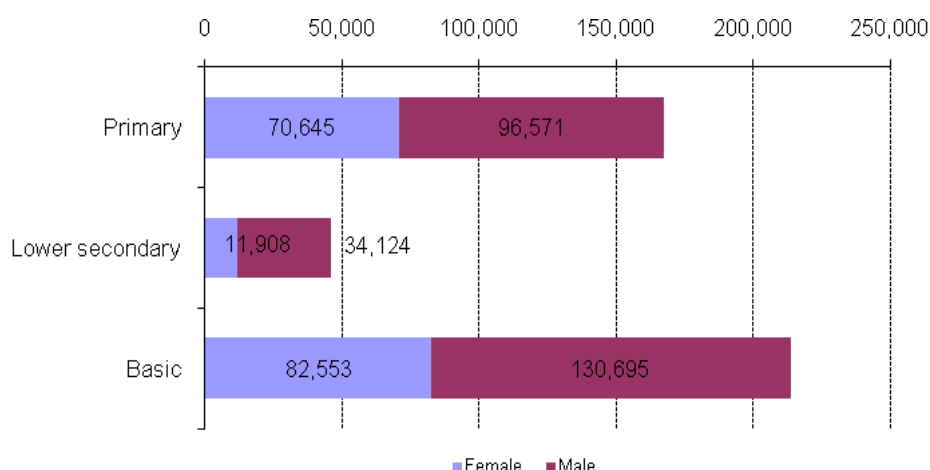
This section contains information on teachers at primary, lower secondary and basic levels by school type, level, sex and other indicators related to the teachers. Teachers are defined as persons whose professional activity involves transmitting knowledge, attitudes and skills that are stipulated in the approved curriculum to students enrolled in a formal educational institution.

(1) Total reported number of teachers by sex at primary, lower secondary and basic levels in all types of schools

Table 3.26
Total number of teachers by levels (based on reporting) in all types of schools

Level	Female	Male	Total
Primary(1-5)	70,645	96,571	167,216
Lower secondary(6-8)	11,908	34,124	46,032
Basic(1-8)	82,553	130,695	213,248

Figure 3.15
Total number of teachers by levels (based on reporting) in all types of schools



The table 3.26 and figure 3.15 above present the total number of teachers reported at primary, lower secondary and basic levels in the beginning of the school year 2010-011. As a whole, there are 167,216 teachers at primary level; 46,032 teachers at lower secondary level and 213,248 teachers are at basic level. Of them, the numbers of female teachers are 70,645; 11,908 and 82,553 respectively at primary, lower secondary and basic levels. Likewise, the shares of female teachers are 42.2%, 25.9% and 38.7% at primary, lower secondary and basic levels respectively (See Annex: XVII & XXI).

Table 3.27
Total number of teachers in institutional schools by levels (based on reporting)

Level	Female	Male	Total
Primary(1-5)	23,168	17,497	40,665
Lower secondary(6-8)	5,745	7,849	13,594
Basic(1-8)	28,913	25,346	54,259

Out of total number of teachers (Table 3.26) reported in the beginning of the school year, the number of teachers in the institutional schools are presented in the above table 3.27, where a total of 40,665; 13,594 and 54, 259 teachers were reported at primary, lower secondary and basic levels. The shares of female teachers in total number of teachers at primary, lower secondary and basic levels are 57.0%, 42.3% and 53.3% respectively. This is higher than the share of female teachers for all schools and for community schools (See Annex: XVIII & XXII).

Likewise, out of total number of teachers (table 3.26), the table 3.28 below shows the reported number of teachers in all types of community schools in the beginning of the school year. The numbers of teachers given include all types of teachers (i.e. teachers working in approved positions, Rahat teachers and teachers appointed by the community from their own sources). A total of 158,989 teachers with 53,640 female and 105,349 male teachers were reported for the basic level schools (See Annex: XVIII & XXII).

Out of the total numbers of teachers in community schools, the shares of female teachers are 37.5%, 19.0% and 33.7% at primary, lower secondary and basic levels respectively. The shares of female teachers at all level have increased as compared to the shares of female teachers in the last school year.

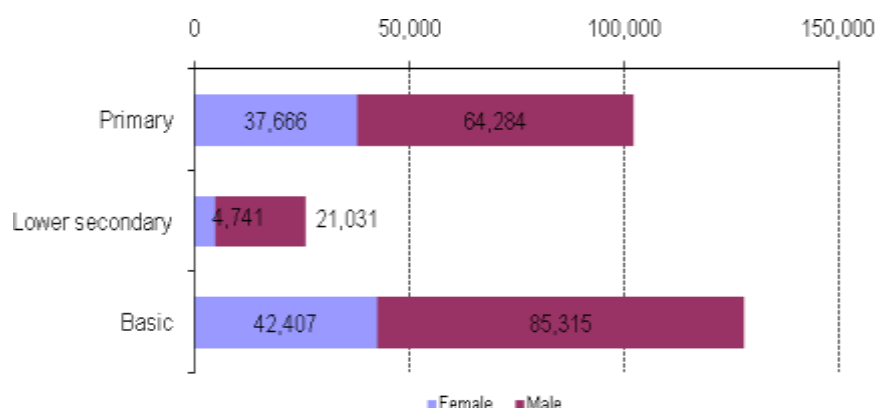
Table 3.28
Total number of teachers in all types of community schools by levels (based on reporting)

Level	Female	Male	Total
Primary(1-5)	47,477	79,074	126,551
Lower secondary(6-8)	6,163	26,275	32,438
Basic(1-8)	53,640	105,349	158,989

Table 3.29
Total number of teachers in all types of community schools by levels (based on approved positions)

Level	Female ²	Male	Total
Primary(1-5)	37,666	64,284	101,950
Lower secondary(6-8)	4,741	21,031	25,772
Basic(1-8)	42,407	85,315	127,722

Figure 3.16
Total numbers of teachers in all types of community schools by levels (based on approved positions)



² The numbers of female teachers are presented based on the reporting in the community schools working in the approved positions and Rahat Quotas.

Table 3.29 and figure 3.16 above show the numbers of teachers in all types of community schools based on the numbers of teachers working in approved positions and Rahat positions by levels. Overall, 101,950 teachers with 37,666 female teachers at primary level, 25,772 teachers with 4,741 female teachers at lower secondary level and 127,722 teachers with 42,407 female teachers at basic level are working in the current school year. Out of the total numbers of teachers by levels 36.9% at primary, 18.4% at lower secondary and 33.2% at the basic level are female teachers (See Annex: XXVIII_B).

(2) Percentage of teacher and the gender parity indexes in all types of schools

As discussed previously, the ratio of female to male of a given indicator is termed as GPI. Hence, to assess the level of participation of female teachers against male teachers in the education system, the GPI indicator is one of the most important indicators.

The table 3.30 below shows the shares of teachers by gender and GPI at primary, lower secondary and basic levels by types of schools. The overall GPI in total number of teachers is 0.73 at primary level, 0.35 at lower secondary and 0.58 at basic level respectively. Likewise, the GPI for institutional schools is 1.32 at primary level, 0.73 at lower secondary level and 1.09 at basic level. Hence, the GPI for institutional schools is higher than the GPI in total number of teacher at all levels.

Compared to the GPIs in total and institutional schools, the GPIs in the reported number of teachers in community schools and the total number of teachers working in approved positions and Rahat quotas are comparatively low.

Table 3.30
Shares of teachers by sex in types of schools and levels

Types of Schools	Primary(1-5)			Lower secondary(6-8)			Basic(1-8)		
	Female	Male	GPI	Female	Male	GPI	Female	Male	GPI
GPI in total number of teacher (all types of schools)	42.2	57.8	0.73	25.9	74.1	0.35	38.7	61.3	0.58
GPI in total number of teacher in Institutional Schools	57.0	43.0	1.32	42.3	57.7	0.73	53.3	46.7	1.09
GPI in total number of teacher (all types of community schools based on reporting)	37.5	62.5	0.60	19.0	81.0	0.23	33.7	66.3	0.45
GPI in total number of teacher (all types of community schools based on approved positions)	36.9	63.1	0.59	18.4	81.6	0.23	33.2	66.8	0.36

(3) Percentage of teachers by Dalit and Janajati

Table 3.31 and figure 3.17 below show the percentage shares of teachers by Dalit and Janajati by levels and sex in total number of teachers. The proportion of Dalit and Janajati teachers remain low in teaching profession as compared to their overall proportion of the total population. The percentage shares of Dalit teachers at primary, lower secondary and basic levels are 4.4%, 2.6% and 4.0% respectively.

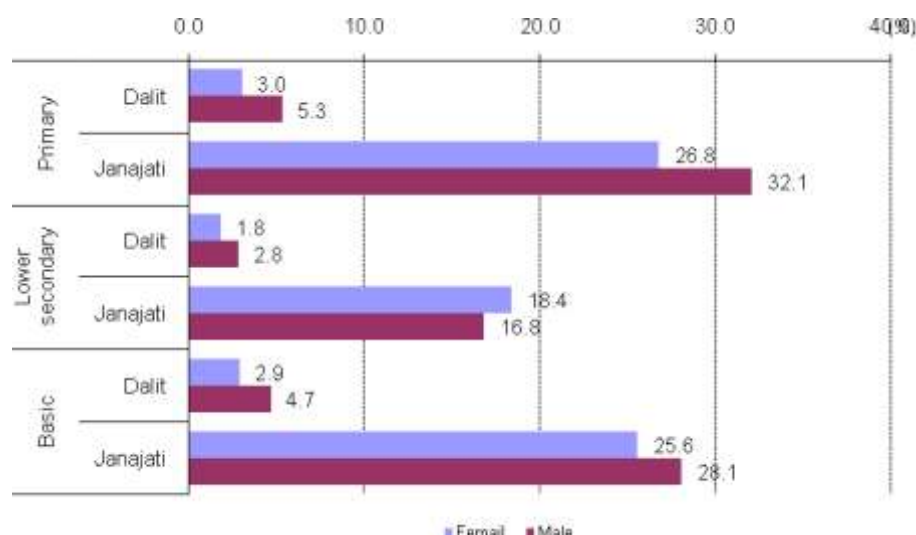
Likewise, the percentage share of Janajati teachers at primary level is 29.8%, at lower secondary level 17.2% and at the basic level it is 27.1% respectively. However, compared to

last school year, there is a slight increment in the percentage shares of Dalit and Janajati teachers (See Annex: XVII & XXI).

Table 3.31
Percentage shares of Dalit and Janajati teachers in total teachers by types of schools

Social group	Primary			Lower secondary			Basic		
	Female	Male	Total	Female	Male	Total	Female	Male	Total
Dalit	3.0	5.3	4.4	1.8	2.8	2.6	2.9	4.7	4.0
Janajati	26.8	32.1	29.8	18.4	16.8	17.2	25.6	28.1	27.1

Figure 3.17
Percentage shares of Dalit and Janajati teachers in total teachers by types of schools



(4) Teacher training

Table 3.32
Total number of teachers by training status

Training status	Primary			Lower secondary			Basic		
	Female	Male	Total	Female	Male	Total	Female	Male	Total
Trained	56,411	78,580	134,991	7,604	21,661	29,265	64,015	100,241	164,256
Partially trained	5,796	10,425	16,221	1,786	4,229	6,015	7,582	14,654	22,236
Untrained	8,438	7,566	16,004	2,518	8,234	10,752	10,956	15,800	26,756
Total	70,645	96,571	167,216	11,908	34,124	46,032	82,553	130,695	213,248

Table 3.32 above shows the total number of teachers³ by training status and sex in the school year 2010-011 in all types of schools at primary, lower secondary and basic levels. Out of the total 167,216 teachers at primary level 134,991 are trained, 16,221 are partially trained, and 16,004 are untrained. Again, the figures by training status show that out of the total number of teachers at lower secondary level 29,265 are trained, 6,015 are partially trained and 10,752 teachers are untrained. At the basic level there are 164,256 trained, 22,236 are partially trained and 26,756 are untrained teachers (See Annex: XIX & XXIII).

The percentages of teachers by training status and sex are illustrated in Table 3.33 below. At the primary level, 80.7%, 9.7% and 9.6% of teachers are trained, partially trained and

³ The numbers of teachers at all levels are based on the reporting in the Flash I survey 2009-10.

untrained respectively. Similarly, at lower secondary level, 63.6% are trained, 13.1% are partially trained, and 23.4% are untrained. Again, at basic level, out of total number of teachers, there are 77.0% trained, 10.4% partially trained and 12.5% teachers are untrained. The figures in the table suggest that more teachers, except at lower secondary level are trained and almost 23% of the teachers at lower secondary level are still untrained (See Annex: XX & XXIV).

Table 3.33
Percentage of teachers by training status (all types of school)

Training status	Primary			Lower secondary			Basic		
	Female	Male	Total	Female	Male	Total	Female	Male	Total
Trained	79.9	81.4	80.7	63.9	63.5	63.6	77.5	76.7	77.0
Partially trained	8.2	10.8	9.7	15.0	12.4	13.1	9.2	11.2	10.4
Untrained	11.9	7.8	9.6	21.1	24.1	23.4	13.3	12.1	12.5

The table 3.34 below shows the status of training in community schools at all levels and sex. Out of the total 126,551 teachers at primary level 104,937 are trained, 15,003 are partially trained, and 6,611 are untrained. Again, the figures show that out of the total number of teachers at lower secondary level 21,163 are trained, 4,383 are partially trained and 6,892 teachers are untrained. Similarly, , at the basic level there are 126,100 trained, 19,386 are partially trained and 13,503 are untrained teachers (See Annex: XIX & XXIII).

Table 3.34
Number of community schools' teachers by training status

Training status	Primary			Lower secondary			Basic		
	Female	Male	Total	Female	Male	Total	Female	Male	Total
Trained	39,597	65,340	104,937	4,163	17,000	21,163	43,760	82,340	126,100
Partially trained	5,070	9,933	15,003	1052	3,331	4,383	6,122	13,264	19,386
Untrained	2,810	3,801	6,611	948	5,944	6,892	3,758	9,745	13,503
Total	47,477	79,074	126,551	6,163	26,275	32,438	53,640	105,349	158,989

Table 3.35
Percentage of community schools' teachers by training status

Training status	Primary			Lower secondary			Basic		
	Female	Male	Total	Female	Male	Total	Female	Male	Total
Trained	83.4	82.6	82.9	67.5	64.7	65.2	81.6	78.2	79.3
Partially trained	10.7	12.6	11.9	17.1	12.7	13.5	11.4	12.6	12.2
Untrained	5.9	4.8	5.2	15.4	22.6	21.2	7.0	9.3	8.5

The status of teachers in terms of training in community schools by level and sex are shown in the above table 3.35. At primary level 82.9%, 11.9%, and 5.2% of the teachers are trained, partially trained and untrained respectively. At lower secondary level 65.2% of the teachers are trained, 13.5% are partially trained and 21.2% are untrained. Similarly, at the basic level among the total number of teachers 79.3% are trained, 12.2% are partially trained and 8.5% are untrained. Hence, almost 80% of the teachers in community schools, except at lower secondary level are trained in the beginning of this school year (See Annex: XX & XXIV).

(5) Teacher Ratio

This section deals with the Student Teacher Ratios (STR) at all levels by types and levels of schools.

(5)-1 Student Teacher Ratio in all types of schools

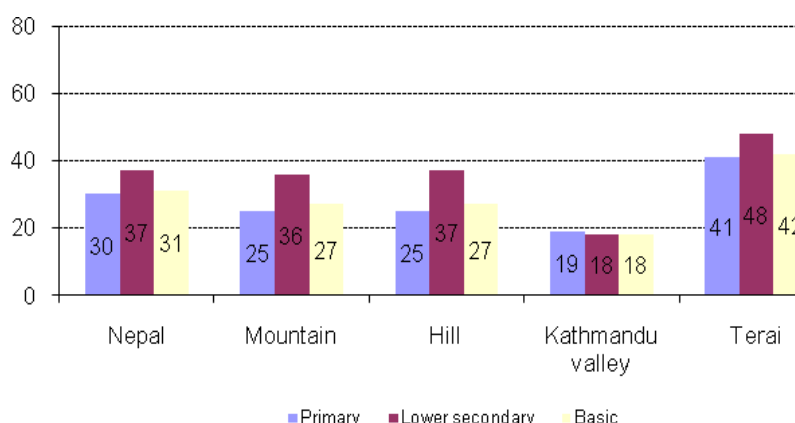
The table 3.36 and figure 3.18 below present the STR⁴ for all types of schools by eco-belts and levels in the school year 2010-011. On average the STR at primary level is 30:1, at lower secondary level 37:1 and at the basic level 31:1. The highest STR at primary level is found in Terai eco-belt with 41:1, while the lowest is in Valley by 19:1. Similarly, at the lower secondary level the highest STR is in Terai belt at 48:1 and the lowest is in Valley at 18:1.

Likewise, at basic level, the highest STR is in Terai (42:1) and the lowest is in Valley (18:1). As in previous years, the analysis shows that more crowded classes are observed in the Terai belt at all levels than in other eco-belts. It is worth mentioning that the STRs, in all eco-belts and at all levels, have decreased this year (See Annex XXVII).

Table 3.36
Student teacher ratio in all types of schools by level

Eco-belts	Primary	Lower secondary	Basic
Mountain	25	36	27
Hill	25	37	27
Valley	19	18	18
Terai	41	48	42
Total	30	37	31

Figure 3.18
Student teacher ratio in all types of schools



(5)-2 Student Teacher Ratios in community schools

The table 3.37 and figure 3.19 below show the STRs by eco-belts for all types of community schools based on the reported number of teachers. On average, the STR in community schools is 34:1 at primary, 45:1 at lower secondary, and 37:1 at basic level. At the primary level the highest STR (51:1) is in the Terai eco-belt and the lowest (19:1) is in Valley.

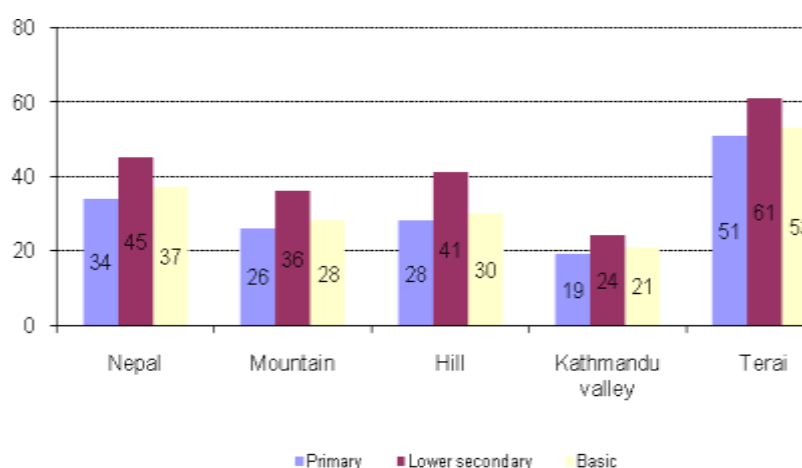
⁴ The Student Teacher Ratio (STR) is calculated on the basis of reported number of students and the teachers in all types of schools by level in the school year 2010-11.

Similarly, at both lower secondary and basic levels, the highest STR is observed in the Terai belt and the lowest one in Valley. The data reveals that the STR is highest at all levels of education in community schools compared to the STR in all types of schools (Table 3.36) and that the highest STR is in the Terai belt and the lowest STR is in Valley (Table 3.36) at all levels of schools in both scenarios (See Annex XXVIII_A).

Table 3.37
Student Teacher Ratios in all types of community schools (based on reporting)

Eco-belts	Primary	Lower secondary	Basic
Mountain	26	36	28
Hill	28	41	30
Valley	19	24	21
Terai	51	61	53
Total	34	45	37

Figure 3.19
Student Teacher Ratios in all types of community schools (based on reporting)



(5)-3 Student Teacher Ratios in community schools based on the approved teacher positions

Table 3.38
Student Teacher Ratios in community schools (based on the approved positions of teachers)

Eco-belts	Primary	Lower secondary	Basic
Mountain	36	47	38
Hill	36	53	39
Valley	20	30	23
Terai	58	72	61
Total	43	57	46

Figure 3.20
Student Teacher Ratios in community schools (based on the approved positions of teachers)

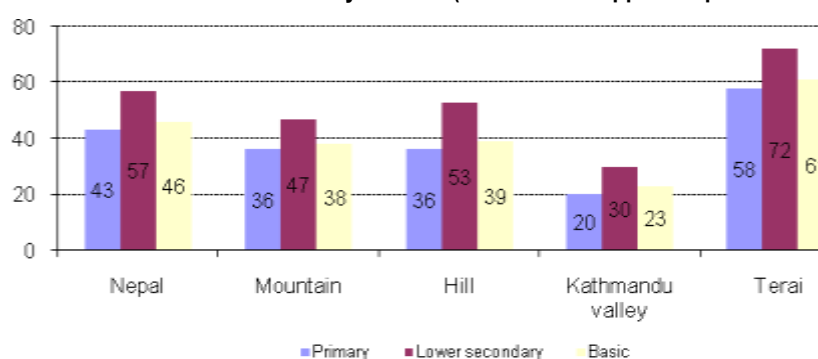


Table 3.38 and figure 3.20 above show the STR for all types of community schools based on the approved positions of teachers by levels in the school year 2010-011. On average, the STRs at primary, lower secondary and basic levels are 43:1, 57:1 and 46:1 respectively. The Terai belt shows the highest STR (58:1; 72:1; and 61:1) at all levels, whereas the lowest STR (20:1, 30:1 and 23:1) is found in Valley at all levels. It illustrates that students in the Terai belt do not get the same opportunity of interaction with the teachers as compared to the students in Valley. This fact is further illustrated that there are 33 districts with a higher STR than the national average and most of these districts are in the Terai belt (See Annex XXVIII_A).

3.2 Secondary Education

This section deals with the information regarding secondary and higher secondary schools in the country as a part of school census 2010-011. While secondary refers to Grades 9-10, higher secondary refers to Grades 11-12. In view of the school restructuring as envisaged in the SSRP 2009-2015, a comprehensive secondary education level refers to Grades 9 to 12.

3.2.1 Number of schools

The Table 3.39 and the figures 3.21 and 3.22 below present the distribution of secondary level (Grades 9-12) schools by eco-belts functioning throughout the country in the school year 2010-011. The total number of schools is 33,160. Of the total schools, 645 secondary with 229 higher secondary levels are in the Mountain belt, 3,249 secondary level with 1,120 higher secondary levels are in the Hilly belt, 1,170 secondary with 365 higher secondary in the Valley and 2,202 secondary with 850 higher secondary levels are in the Terai belt. Among the total schools, the highest numbers of secondary schools are concentrated in Hill, whereas the thinly populated Mountain belt has the lowest number of secondary school's levels (See Annex: III_A). The figures 3.21 and 3.22 further elaborate the distribution of schools by eco-belts in number and their percentage in the total number of schools.

Table 3.39
Distribution of schools by eco-belts by units at secondary level

Eco-belts	Total School (Units)	Secondary level (Grades 9-10)	Higher secondary level (Grades 11-12)	Secondary level (Grades 9-12)
Mountain	4,102	645	229	652
Hill	17,011	3,249	1,120	3,300
Valley	2,213	1170	365	1288
Terai	9,834	2,202	850	2,319
Nepal	33,160	7,266	2,564	7,559

Figure 3.21
Distribution of schools by eco-belts at secondary level

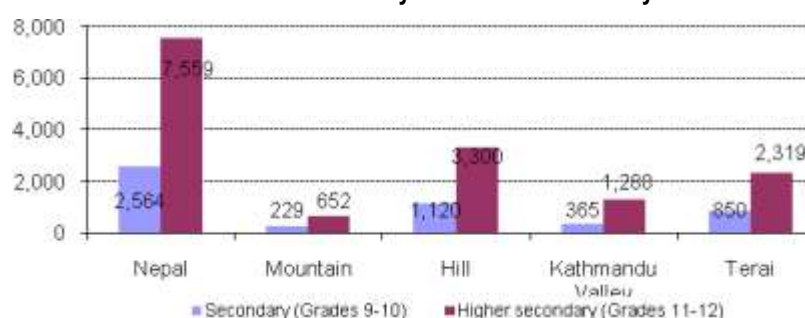
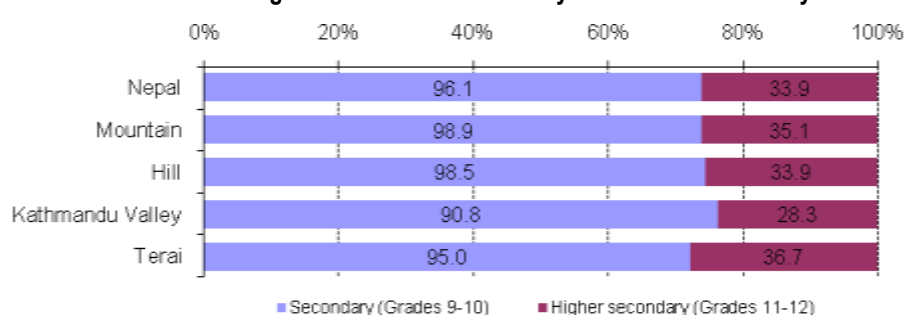


Figure 3.22
Percentage distribution of schools by eco-belts at secondary level



The Table 3.40 below explains the distribution of schools running by grades in the school year 2010-011. Currently, none of the schools are running with Grades 9-11 and 9-12 at the secondary level. In total, 7,559 secondary schools are running throughout the country (including 2,564 higher secondary grades) (See Annex: III_A).

Table 3.40
Distribution of schools by unit (running by grades) at secondary level

Grade	Number of schools
1-9	600
1-10	4,311
1-11	536
1-12	1,644
6-9	1
6-10	81
6-11	3
6-12	88
9-10	2
9-11	0
9-12	0
11-12	293
Total	7,559

The Table 3.41 above explains the distribution of schools, excluding religious schools, by types and levels of schools in the school census 2010-011. At secondary level, out of the total 7,252 school levels, 4,946 are community and 2,306 are institutional school levels. Similarly, at higher secondary level, out of the total 2,563 school levels, 1,878 are community school levels and 685 are institutional schools.

Likewise, among 7,545 secondary (Grades 9-12) levels 4,995 are under community and 2,550 are under the institutional management (See Annex: III_B & C).

Table 3.41
Distribution of schools by levels (Excluding religious schools) at secondary level

Level	Community	Institutional	Total
Secondary (9-10) level	4,946	2,306	7,252
Higher secondary (11-12) level	1,878	685	2,563
Secondary (9-12) level	4,995	2,550	7,545

The Table 3.42 below shows the number of religious schools by types and levels. A total of 14 secondary and 1 higher secondary level religious schools are reported in the School Census 2010-011. Of them, at secondary level 5 are Madarasas, 8 are Ashram/Gurukul and 1 Gumba/Vihar, whereas at higher secondary level 1 is Madarasa School. Mostly, the Madarasa

schools are found in the Terai eco-belt, the Gumba/Vihar are in Hill and Mountain eco-belts and the Ashram are found in Hill and Terai eco-belts (See Annex: IV_A-C).

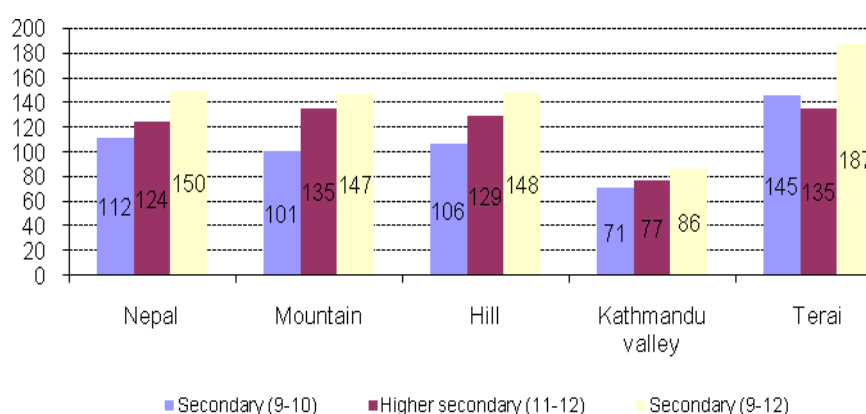
Table 3.42
Distribution of religious schools by units at secondary level

Religious Schools	Total number of schools (in Unit)	Number of school by level		
		Secondary	Higher secondary	Secondary
Madarsa	674	5	1	5
Gumba/Vihar	53	1	0	1
Ashram/Gurukul	39	8	0	8
Total	766	14	1	14

Table 3.43
School Student Ratios by eco-belts at secondary level

Eco-belts	Secondary (9-10)	Higher secondary (11-12)	Secondary (9-12)
Mountain	101	135	147
Hill	106	129	148
Valley	71	77	86
Terai	145	135	187
Total	112	124	150

Figure 3.23
School Student Ratios by eco-belts at secondary level



The Table 3.43 and figure 3.23 above show the Student School Ratios by levels and eco-belts of secondary and higher secondary schools in the school year 2010-011. The national average of secondary level School Student Ratio is 1:112. That is, on an average, a secondary level is serving 112 students. Similarly, the ratio at higher secondary level is 1:124 and at secondary (Grades 9-12) as a whole is 1:150 (See Annex: V). When analyzed by eco –belts, the highest School Student Ratio is found in the Terai eco-belt at secondary level, which is higher than the national average. The lowest School Student Ratio is found in the Valley at both levels.

This shows that schools in the Terai are crowded and, therefore, need ample attention for adequate facilities, including classroom and space (See Annex: V).

3.2.2 Enrolment

This section contains the information on enrolments of students and the enrolment related indicators at secondary level.

(1) Total number of enrolment at secondary level

Table 3.44
Total number of enrolment at secondary level

Level	Girls	Boys	Total	% of enrolment in total	% girls
Secondary (9-10)	395,945	415,965	811,910	71.8	48.8
Higher secondary (11-12)	161,486	156,940	318,426	28.2	50.7
Secondary (9-12)	557,431	572,905	1,130,336	100.0	49.3

The Table 3.44 above shows the total enrolment at the secondary and higher secondary levels in the beginning of the school year 2010-011. The enrolment at secondary level is 811,910, which is higher than the total enrolment (790,348) of the previous school year 2009-10, whereas the enrolment at the higher secondary level of this school year is 318,426⁵. When the data are analyzed from gender perspective, the share of enrolment for girls at secondary level (grades 9-10) is 48.8%, whereas it is 50.7% at the higher secondary and 49.3% at secondary level (grades 9-12) (See Annex: XXIX).

(2) Total number of Dalit and Janajati enrolment at secondary level

The Tables 3.45 and 3.46 below show the numbers and shares of Dalit and Janajati enrolment in total enrolment at secondary level in the school year 2010-011. On average, the share of Dalit enrolment in total enrolment at the secondary level is 10.0%. When compared to the previous school year (8.6%), the share of Dalit enrolment has increased by 1.4% points. The Dalit enrolment at the higher secondary level is 6.3%, which is also higher than in the previous year (4.2%) (See Annex: XXX).

Similarly, the Table 3.46 presents the total 331,343 enrolment of Janajati students at the secondary level, which is 40.8% of the total enrolment and has increased from the previous school year (39.5%) 2010-011 by 1.3% points (See Annexes: XXXI). Likewise, the enrolment of Janajati students at the higher secondary level is 98,838 in the school year 2010-011, which is 31.0% of the total enrolment at this level. Moreover, the overall share of Dalit and Janajati enrolment at secondary education (Grades 9-12) is 9.0% and 38.1% respectively.

Table 3.45
Dalit enrolment at secondary level

Level	Girls	Boys	Total	% of enrolment in total		
				Girls	Boys	Total
Secondary (9-10)	37,548	43,894	81,442	9.5	10.6	10.0
Higher secondary (11-12)	8,916	11,249	20,165	5.5	7.2	6.3
Secondary (9-12)	46,464	55,143	101,607	8.3	9.6	9.0

⁵ The number of enrolment is presented based on the reported number of higher secondary levels.

Table 3.46
Janajati enrolment at secondary level

Level	Girls	Boys	Total	% of enrolment in total		
				Girls	Boys	Total
Secondary (9-10)	166,908	164,435	331,343	42.2	39.5	40.8
Higher secondary (11-12)	52,133	46,705	98,838	32.3	29.8	31.0
Secondary (9-12)	219,041	211,140	430,181	39.3	36.9	38.1

(3) Total number of enrolment at secondary level by school types

The tables 3.47, 3.48 and the figure 3.24 below show the total number of enrolments and the percentage of enrolment by types of schools in total enrolment at secondary and higher secondary levels in the school year 2010-011. At the secondary level, of the total 811,910 students reported in Flash I, 2010-011, 83.7% students are in all types of community schools and 16.3% in institutional schools. Compared to the last school year 2009-10, the share of enrolments in institutional schools has slightly decreased in the current school year at the secondary level. Similarly, at higher secondary level, of the total 318, 426 students, 87.0% are in all types of community schools and the rest (i.e.13.0%) in institutional schools. The data also reveal that the shares of girls in all types of community schools are higher than the shares of boys at both levels (See Annexes: XXXII & XXXIII). The figure 3.27 provides information with respect to the share of enrolment by types of schools.

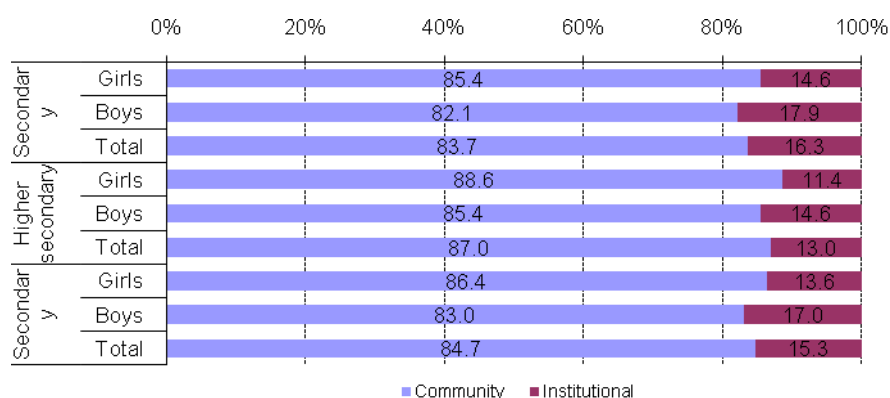
Table 3.47
Total number of enrolment at secondary and higher secondary levels by types of schools

Types of schools	Secondary (9-10)			Higher secondary (11-12)			Secondary (9-12)		
	Girls	Boys	Total	Girls	Boys	Total	Girls	Boys	Total
All types of Community	338,304	341,550	679,854	143,063	134,049	277,112	481,367	475,599	956,966
Institutional	57,641	74,415	132,056	18,423	22,891	41,314	76,064	97,306	173,370
Total	395,945	415,965	811,910	161,486	156,940	318,426	557,431	572,905	1,130,336

Table 3.48
Share of enrolment at secondary and higher secondary levels by types of schools

Types of schools	Secondary (9-10)			Higher secondary (11-12)			Secondary (9-12)		
	Girls	Boys	Total	Girls	Boys	Total	Girls	Boys	Total
All types of Community	85.4	82.1	83.7	88.6	85.4	87.0	86.4	83.0	84.7
Institutional	14.6	17.9	16.3	11.4	14.6	13.0	13.6	17.0	15.3

Figure 3.24
Shares of enrolment at secondary and higher secondary levels by types of schools



(4) Enrolment at secondary level by disadvantaged Janajati and disabilities of students

The Table 3.49 (A&B) below shows the status of Janajati students by castes at secondary level (grades 9-12). Based on the categorization of 59 Janajati castes into 5 categories by the Nepal Adibasi Janajati Maha Sangha in 2003 (2060), the DOE has continued to capture the enrolment data of following 22 castes, which are classified as the endangered and extremely deprived categories (See Annex: XXXV_A-B).

In total, there are 8,476 students (i.e., 1.04% in total enrolment) at secondary level from the following castes studying in the current school year 2010-011. The participation of girls from these groups in secondary education is 48.9%. It indicates the share of enrolment by sex is very much encouraging in the total enrolment. Similarly, there are 2,449 students (i.e., 0.77% in total enrolment) from these categories at the higher secondary level wherein the majority is of boys.

Table 3.49 (A)

Total number of enrolment by endangered and extremely disadvantaged Janajati castes in Grades 9-10 (Secondary level)

Janajati Casts	Girls	Boys	Total	% in total enrolment	Janajati Castes	Girls	Boys	Total	% in total enrolment
Bankaria	0	0	0	0.00	Majhi	897	858	1755	0.22
Baramu	154	203	357	0.04	Meche	105	81	186	0.02
Bote	102	135	237	0.03	Mushibadiya	0	4	4	0.00
Chepang	217	264	481	0.06	Raji	35	38	73	0.01
Danuwar	853	880	1733	0.21	Raute	3	1	4	0.00
Dhanuk	452	568	1020	0.13	Satar	385	347	732	0.09
Hayu	56	47	103	0.01	Singsa	3	2	5	0.00
Jhagad	395	406	801	0.10	Siyar	2	1	3	0.00
Kisan	201	235	436	0.05	Surel	1	2	3	0.00
Kusunda	9	5	14	0.00	Thami	209	204	413	0.05
Lopcha	62	38	100	0.01	Thunam	6	10	16	0.00
Total								8,476	1.04

Table 3.49 (B)

Total number of enrolment by endangered and extremely disadvantaged Janajati castes in Grades 11-12 (Higher Secondary level)

Janajati Casts	Girls	Boys	Total	% in total enrolment	Janajati Castes	Girls	Boys	Total	% in total enrolment
Bankaria	0	0	0	0.00	Majhi	218	263	481	0.15
Baramu	32	24	56	0.02	Meche	20	12	32	0.01
Bote	63	74	137	0.04	Mushibadiya	0	1	1	0.00
Chepang	23	96	119	0.04	Raji	3	2	5	0.00
Danuwar	253	230	483	0.15	Raute	0	0	0	0.00
Dhanuk	186	220	406	0.13	Satar	71	91	162	0.05
Hayu	20	31	51	0.02	Singsa	9	13	22	0.01
Jhagad	47	40	87	0.03	Siyar	0	0	0	0.00
Kisan	152	129	281	0.09	Surel	1	0	1	0.00
Kusunda	1	3	4	0.00	Thami	48	54	102	0.03
Lopcha	14	5	19	0.01	Thunam	0	0	0	0.00
Total								2,449	0.77

The Table 3.50 below shows the status of students with disabilities at both secondary and higher secondary levels in the school year 2010-011. Overall, students with disabilities at secondary and higher secondary levels are 0.84% and 0.47% respectively in the total enrolment. When taken as a whole, the percentage of students at secondary level (Grades 9-12) with disabilities is 0.74%. Out of the total 6,838 students with disabilities at secondary level, 0.41% students have physical disability, 0.12% is mentally retarded, 0.11% is deaf, 0.12% is blind, 0.04% is deaf and blind and 0.05% has vocal and speech-related disability. Similarly, of the total 1,495 students with disabilities at higher secondary level, 0.28% students have physical disability, 0.06% is mentally retarded, 0.04% is deaf, 0.05% is blind and 0.02% is deaf and blind and 0.03 has vocal and speech-related disability. Of the total students at secondary level (Grades: 9-12), 0.74% (i.e., 8,333) of the students are with all types of disability (See Annex: XXXVI & XXXVII).

Table 3.50
Total number of students with all types of disabilities at secondary level

Level		Types of disabilities						
		Physical	Mental	Deaf	Blind	Deaf and Blind	vocal and speech-related disability	Total Disabled
Secondary (9-10)	Girls	1,563	450	390	487	155	128	3,173
	Boys	1,754	525	502	478	167	239	3,665
	Total	3,317	975	892	965	322	367	6,838
	% in total enrollment	0.41	0.12	0.11	0.12	0.04	0.05	0.84
Higher secondary (11-12)	Girls	439	99	62	75	32	46	753
	Boys	451	95	68	69	23	36	742
	Total	890	194	130	144	55	82	1,495
	% in total enrollment	0.28	0.06	0.04	0.05	0.02	0.03	0.47
Secondary (9-12)	Girls	2,002	549	452	562	187	174	3,926
	Boys	2,205	620	570	547	190	275	4,407
	Total	4,207	1,169	1,022	1,109	377	449	8,333
	% in total enrollment	0.37	0.10	0.09	0.10	0.03	0.04	0.74

5) Gross Enrolment Rate (GER) and Net Enrolment Rate (NER) at secondary level

The table 3.51 and the figures 3.25 and 3.26 below show the GER and NER at secondary and higher secondary levels in the school year 2010-011. At secondary level, on average, the GER is 66.3%, of this 66.5% GER is for girls and 66.1% GER is for boys. Likewise, the average NER at secondary level is 46.5%, of this 45.9% is for girls and 47.0% is for boys. The NER suggests that, based on the 13-14 age group students enrolled at secondary level in the school year 2010-011, a big number of secondary age group population is out of school or enrolled as overage students at the lower secondary level in the country.

Similarly, the average GER at the higher secondary level is 26.0%, of this 26.9% is for girls and 25.2% is for boys. Also, the NER at the higher secondary level is 7.8%; of this 7.9% NER is for girls and 7.6% NER is for boys. Thus, the data illustrate that more attention needs to be paid to expand the opportunities of education for secondary and higher secondary level

school going age group population. However, there has been a very narrow gender gap between the girls and boys at the secondary and the higher secondary levels in terms of NER.

Compared to the status of the previous school year at the secondary level, both the GER and the NER have increased (the GER from 65.7% to 66.3%, whereas the NER from 40.8% to 46.5% (See Annex: XIII & XIV). Similarly, the figures 3.25 and 3.26 present the status of GER and NER by levels in the school year 2010-011.

Table 3.51
Gross Enrolment Rate (GER) and Net Enrolment Rate (NER) at secondary level

Level	GER			NER		
	Girls	Boys	Total	Girls	Boys	Total
Secondary(9-10)	66.5	66.1	66.3	45.9	47.0	46.5
Higher secondary(11-12)	26.9	25.2	26.0	7.9	7.6	7.8
Secondary(9-12)	46.6	45.7	46.2	26.8	27.4	27.1

Figure 3.25
Gross Enrolment Rate (GER) at secondary level

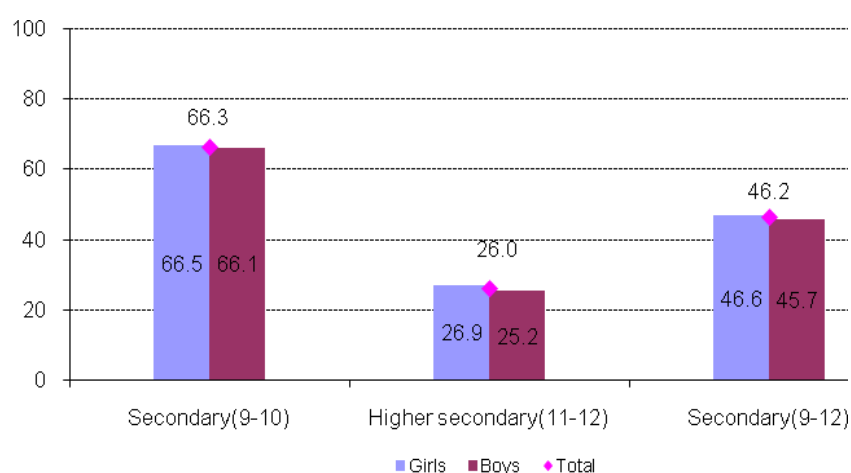
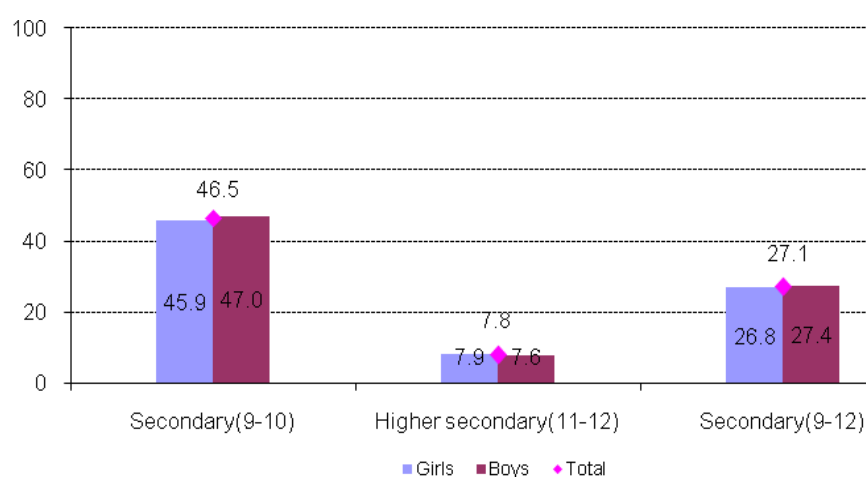


Figure 3.26
Net Enrolment Rate (NER) at secondary level



3.2.3 Teachers information at secondary, higher secondary and secondary levels

This section contains information on teachers at secondary, higher secondary and secondary (grade 9-12) levels by school types, levels, sex and other indicators related to teachers.

(1) Distribution of teachers by sex at secondary, higher secondary and secondary levels

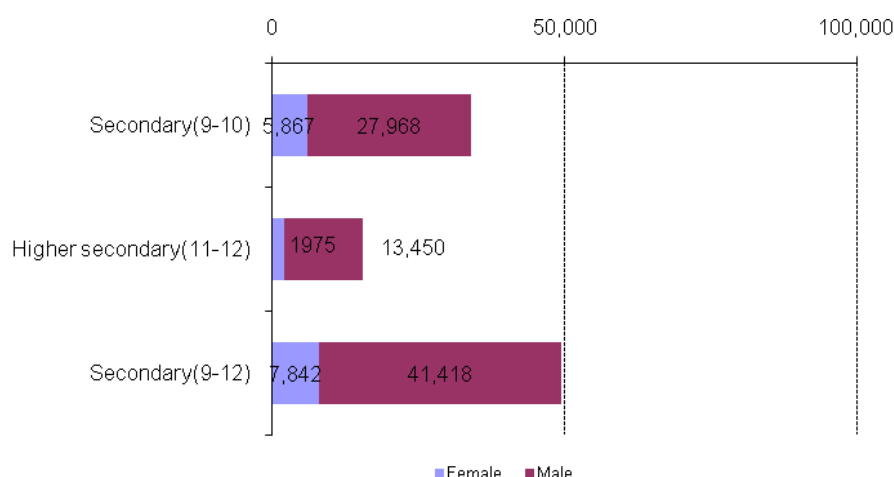
The table 3.52 and figure 3.27, below, show the total numbers of teachers reported at secondary, higher secondary and secondary levels in the beginning of the school year 2010-011. In total, there are 33,835 teachers at secondary level, 15,425 teachers are at higher secondary level and altogether 49,260 teachers are in the secondary level (Grades 9-12). Of them, the numbers of female teachers are 5,867; 1,975 and 7,842 respectively at secondary, higher secondary and secondary (Grades 9-12) levels.

The shares of female participation in total number of teachers are 17.3%; 12.8% and 15.9% at secondary, higher secondary and secondary level respectively. It shows there has not been any change in the share of female teachers at secondary level than in the previous school year (See Annex: XXI).

Table 3.52
Distribution of total teachers at secondary level (based on reporting)

Level	Female	Male	Total
Secondary(9-10)	5,867	27,968	33,835
Higher secondary (11-12)	1,975	13,450	15,425
Secondary(9-12)	7,842	41,418	49,260

Figure 3.27
Distribution of total teachers at secondary level (based on reporting)



Out of the total number of teachers (Table 3.52), the table 3.53 below depicts the number of teachers in institutional schools, wherein the total 12,179; 3,441 and 15,620 teachers were reported at secondary, higher secondary and secondary levels in Flash I, 2010-011. The percentages of female teachers in total number of teachers at secondary, higher secondary and

secondary levels are 24.8%, 10.3% and 21.6% respectively, which are higher than the percentage of female teachers in the total and community schools (See Annex: XXII).

Table 3.53
Number of teachers in institutional schools by levels (based on reporting)

Level	Female	Male	Total
Secondary(9-10)	3,018	9,161	12,179
Higher secondary(11-12)	355	3,086	3,441
Secondary(9-12)	3,373	12,247	15,620

Likewise, the Table 3.54 given below shows the number of teachers reported in Flash I, 2010-011 in all types of community schools. The numbers of teachers given in the table are based on the reporting in the Flash I, 2010-011 censuses, which includes all types of teachers (i.e. teachers working in the approved positions, Rahat teachers and teachers appointed by the community from their own sources).

In total 21,656 with 2,849 female, 11,984 with 1,620 female and 33,640 with 4,469 female teachers were reported at secondary, higher secondary and secondary (Grades 9-12) level in the Flash I, 2010-011 school census. Out of total, the percentages of female teachers are 13.2%, 13.5% and 13.3% at secondary, higher secondary and secondary levels respectively. The shares of female teachers have increased at all levels than in the previous school year (See Annex: XXII).

Table 3.54
Distribution of teachers in all type's community schools at secondary level (based on reporting)

Level	Female	Male	Total
Secondary(9-10)	2,849	18,807	21,656
Higher secondary(11-12)	1620	10364	11,984
Secondary(9-12)	4,469	29,171	33,640

Table 3.55 given below provides the number of teachers in all types of community schools based on the number of teachers working in the approved number of positions and Rahat quotas by levels. Overall, there are 19,584 with 2,563 female teachers at secondary level, 1,954 teachers at higher secondary level and altogether 21,538 teachers at secondary (Grades 9-12) level working in the current school year (See Annex: XXVIII_B).

Table 3.55
Number of teachers in all type's of community schools by levels (based on approved positions)

Level	Female ⁶	Male	Total
Secondary(9-10)	2,563	17,021	19,584
Higher secondary(11-12)	-	-	1,954
Secondary(9-12)	2,563	17,021	21,538

⁶ The numbers of female teachers are presented based on the reporting in the community schools working in the approved positions and Rahat Quotas.

(2) Percentages of teachers and the gender parity indexes in all types of schools by levels

The Tables 3.56, 3.57 below demonstrate the percentage of teachers by sex and GPI at secondary, higher secondary and secondary levels by types and levels of schools based on the reporting in Flash I, 2010-011. The overall GPI in total number of teachers is 0.21 at secondary level, 0.15 at higher secondary and 0.19 at secondary level respectively. Moreover, almost similar situation of GPI is found in the shares of female teachers in total number of teachers in the community schools (table: 3.57). Compared to the GPIs at primary, lower secondary and basic levels, the GPI at secondary and higher secondary levels are very low. This shows that the participation of females in teaching profession at secondary education is very poor.

Table 3.56
Percentage shares of teachers in all types of schools at secondary level

Level	Female	Male	GPI
Secondary(9-10)	17.3	82.7	0.21
Higher secondary(11-12)	12.8	87.2	0.15
Secondary(9-12)	15.9	84.1	0.19

Table 3.57
Percentage shares of teachers in all types of community schools at secondary level

Level	Female	Male	GPI
Secondary(9-10)	13.2	86.8	0.15
Higher secondary(11-12)	13.5	86.5	0.16
Secondary(9-12)	13.3	86.7	0.15

(3) Percentage of Dalit and Janajati teachers

Table 3.58
Shares of Dalit and Janajati teachers in total teachers in all types of schools

Social group	Secondary			Higher secondary			Secondary		
	Female	Male	Total	Female	Male	Total	Female	Male	Total
Dalit	3.7	2.5	2.7	0.9	0.8	0.8	3.0	1.9	2.1
Janajati	11.6	12.9	12.7	11.9	8.2	8.7	11.7	11.4	11.4

Figure 3.28
Percentage of Dalit, Janajati teachers in total teachers at secondary level

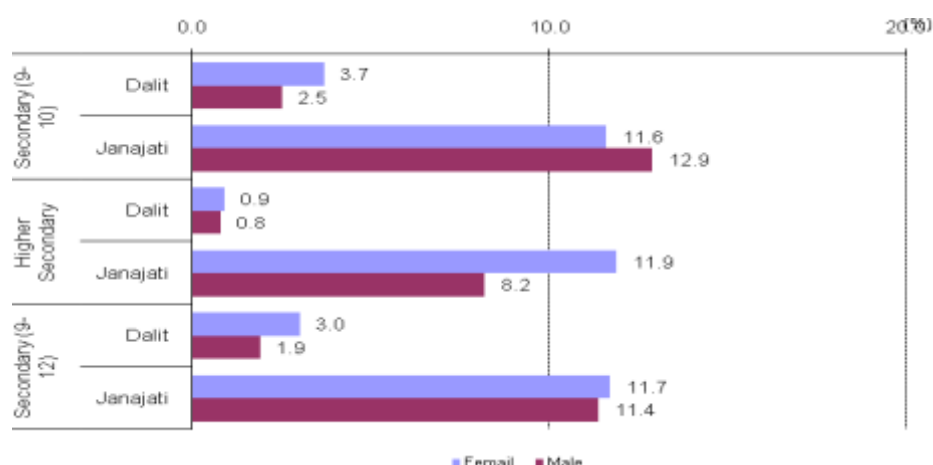


Table 3.58 and figure 3.28 above present the shares of teachers by social groups (Dalit and Janajati) and levels. The shares of Dalit and Janajati teachers are very low in teaching profession. The shares of Dalit teachers at secondary, higher secondary and secondary (Grades 9-12) levels are 2.7%; 0.8% and 2.1% respectively. Likewise, the shares of Janajati teachers at secondary level are 12.7%, with 8.7% at higher secondary level and 11.4% at the secondary (Grades 9-12) level. Compared to the figures of the last school year, both the shares of Dalit and Janajati teachers have increased at secondary and higher secondary levels in the current school year 2010-011 (See Annex: XXI).

(4) Teacher training

Table 3.59, below, shows the total number of teachers⁷ by training status and sex in the school year 2010-011 in all types of schools at secondary, higher secondary and secondary levels. Out of the total 33,835 teachers at secondary level (9-10) 28,780 are trained, 2,278 are partially trained, and 2,777 are untrained. Again, the figures by training status show that out of the total number of teachers 15,425 at higher secondary level 7,802 are trained, 1,851 are partially trained and 5,772 teachers are untrained. At the secondary level (9-12) out of the total teachers 49,260 there are 36,582 teachers trained, 4,129 partially trained and 8,549 teachers are untrained (See Annex: XXV_A & XXV_B).

Table 3.59
Number of teachers by training status (all types of school) at secondary level

Training status	Secondary (9-10)			Higher secondary			Secondary (9-12)		
	Female	Male	Total	Female	Male	Total	Female	Male	Total
Trained	4,924	23,856	28,780	1,320	6,482	7,802	6,244	30,338	36,582
Partially trained	549	1,729	2,278	82	1,769	1,851	631	3,498	4,129
Untrained	394	2,383	2,777	573	5,199	5,772	967	7,582	8,549

The percentages of teachers by training status and sex are illustrated in Table 3.60 below. At the secondary level (9-10) 85.1%, 6.7% and 8.2% of teachers are trained, partially trained and untrained respectively. Similarly, at higher secondary level, 50.6% are trained, 12.0% are partially trained, and 37.4% are untrained. Again, at secondary level (9-12), out of total number of teachers, there are 74.3% trained, 8.4% partially trained and 17.4% teachers are untrained. The figures in the table suggest that more teachers, except at higher secondary level are trained and more than 37% of the teachers at higher secondary level are still untrained (See Annex: XXVI_A & XXVI_B).

Table 3.60
Percentage of teachers by training status (all types of schools) at secondary level

Training status	Secondary (9-10)			Higher secondary			Secondary (9-12)		
	Female	Male	Total	Female	Male	Total	Female	Male	Total
Trained	83.9	85.3	85.1	66.8	48.2	50.6	79.6	73.2	74.3
Partially trained	9.4	6.2	6.7	4.2	13.2	12.0	8.0	8.4	8.4
Untrained	6.7	8.5	8.2	29.0	38.7	37.4	12.3	18.3	17.4

The table 3.34 below shows the number of teachers by training status in community schools at secondary, higher secondary and secondary (9-12) levels. Out of the total 21,656 teachers

⁷ The numbers of teachers at all levels are based on the reporting in the Flash I survey 2009-10.

at secondary level (9-10) 19,038 are trained, 1,800 are partially trained, and 818 are untrained. Again, the figures show that out of the total number (11,984) of teachers at higher secondary level 6,290 are trained, 1,642 are partially trained and 4,052 teachers are untrained. Lastly, at the secondary level (9-12) there are 25,328 trained, 3,442 partially trained and 4,870 are untrained teachers (See Annex: XXV_A & XXV_B).

Table 3.61
Number of community schools' teachers by training status at secondary level

Training status	Secondary (9-10)			Higher secondary			Secondary (9-12)		
	Female	Male	Total	Female	Male	Total	Female	Male	Total
Trained	2,337	16,701	19,038	1,225	5,065	6,290	3,562	21,766	25,328
Partially trained	359	1,441	1,800	49	1,593	1,642	408	3,034	3,442
Untrained	158	660	818	346	3,706	4,052	504	4,366	4,870
Total	2,854	18,802	21,656	1,620	10,364	11,984	4,474	29,166	33,640

Table 3.62
Percentage of community schools' teachers by training status at secondary level

Training status	Secondary (9-10)			Higher secondary			Secondary (9-12)		
	Female	Male	Total	Female	Male	Total	Female	Male	Total
Trained	81.9	88.8	87.9	75.6	48.9	52.5	79.6	74.6	75.3
Partially trained	12.6	7.7	8.3	3.0	15.4	13.7	9.1	10.4	10.2
Untrained	5.5	3.5	3.8	21.4	35.8	33.8	11.3	15.0	14.5

The status of teachers in terms of training in community schools at secondary level (9-12) by sex are shown in the above table 3.62. At secondary level (9-10) 87.9%, 8.3%, and 3.8% of the teachers are trained, partially trained and untrained respectively. At higher secondary level 52.5% of the teachers are trained, 13.7% are partially trained and 33.8% are untrained. Similarly, at the secondary level (9-12) among the total number of teachers 75.3% are trained, 10.2% are partially trained and 14.5% are untrained. Hence, almost 88% of the teachers in community schools at secondary level (9-10) are trained in the beginning of this school year (See Annex: XXVI_A & XXVI_B).

(5) Teacher Ratio

(5)-1 Student Teacher Ratios in all types of schools

This section deals with the Student Teacher Ratios (STR) at all levels: secondary, higher secondary and secondary level by types of schools. The STR assesses the level of human resources input in terms of number of teachers in relation to the number of students.

The following Table 3.63 and figure 3.29 present the STR⁸ in all types of schools by eco-belts and levels in the school year 2010-011. On average, the STR at secondary level is 24:1, at higher secondary level 21:1 and at the secondary (Grades 9-12) level 23:1 respectively. Likewise, the highest STR at secondary level is found in the Terai belt, whereas at higher

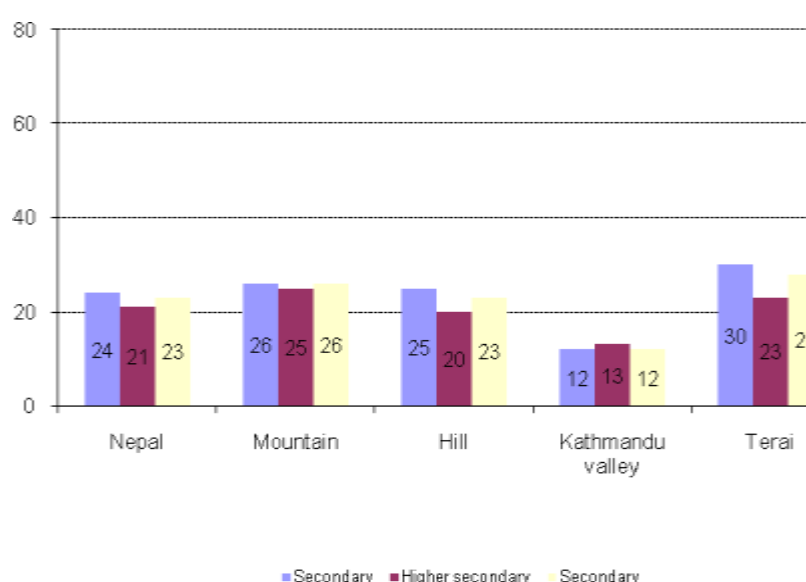
⁸ The Student Teacher Ratio (STR) is calculated on the basis of reported number of students and the teachers in all types of schools by level in the school year 2010-11.

secondary level, the highest STR is found in the Mountain belt. Like in previous years, the lowest STR is found in the Valley (See Annex XXVII).

Table 3.63
Student teacher ratios in all types of schools at secondary level

Eco-belts	Secondary	Higher secondary	Secondary
Mountain	26	25	26
Hill	25	20	23
Valley	12	13	12
Terai	30	23	28
Total	24	21	23

Figure 3.29
Student teacher ratios in all types of schools at secondary level



(5)-2 Student Teacher Ratios in community schools

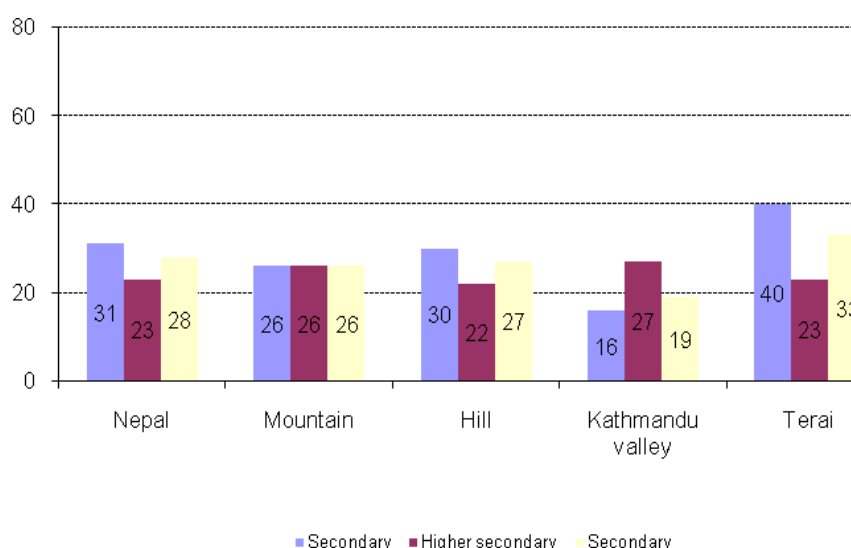
Table 3.64 and figure 3.30 below present the STR⁹ in all types of community schools by eco-belts and levels in the school year 2010-011 based on the reported number of teachers in Flash I, 2010-011 school census. On average the STR at secondary level is 31:1, at higher secondary level 23:1 and at the secondary (Grades 9-12) level 28:1 respectively. As in the previous situation, the highest STR at secondary level is found in the Terai belt (See Annex XXVIII_A).

Table 3.64
Student Teacher Ratios in all types of community schools (based on the reported number of teachers)

Eco-belts	Secondary	Higher secondary	Secondary
Mountain	26	26	26
Hill	30	22	27
Valley	16	27	19
Terai	40	23	33
Total	31	23	28

⁹ The Student Teacher Ratio (STR) is calculated on the basis of reported number of students and the teachers in all types of schools by level in the school year 2010-11.

Figure 3.30
Student teacher ratios in all types of community schools (based on the reported number of teachers)



(5)-3 Student Teacher Ratios in community schools based on the approved teachers positions

The Table 3.65 below shows the STR by eco-belts for all types of community schools at secondary (Grades 9-10) level based on the number of approved teacher positions. On average, the STR in secondary community schools is 35:1. As the table depicts, at the secondary level, the highest STR (42:1) is in the Terai and the lowest one (20:1) is in the Valley. The data also reveal that the STR is highest at all levels of education in community schools compared to the STR in all types of schools (Table 3.63 & 64) (See Annex XXVIII_A).

Table 3.65
Student Teacher Ratios in community schools (based on the approved positions of teachers)

Eco-belts	Secondary level (Grade 9-10)
Mountain	30
Hill	33
Valley	20
Terai	42
Total	35

(6) Internal efficiency at secondary level

The Table 3.66 given below shows the flow rates of students from the school year 2009-10 to 2010-011 along the grades at secondary level and the examination pass rate at higher secondary level. The table illustrates, out of the total students enrolled in the school year 2009-10 in Grade Nine, 88.5% are promoted to Grade Ten, 4.9% are repeating the same grade in the current school year, and 6.7% dropped out from the school education system.

The table also indicates that the girls' repetition rate in Grade 9 is slightly higher, whereas the dropout rate is slightly lower as compared to that of boys (See Annexes XVI_A-C).

Table 3.66
Internal efficiency at secondary level

	PRD	Grade 9	Grade 10	Grade 9-10	Grade 11 ¹⁰	Grade 12
Total	Promotion rate	88.5	86.3	87.5	41.5	44.4
	Repetition rate	4.9	2.6	3.8	-	-
	Dropout rate	6.7	11.1	8.7	-	-
Boys	Promotion rate	88.4	85.9	87.3	44.1	46.1
	Repetition rate	4.5	2.3	3.5	-	-
	Dropout rate	7.0	11.8	9.2	-	-
Girls	Promotion rate	88.5	86.7	87.7	39.1	42.8
	Repetition rate	5.2	2.9	4.2	-	-
	Dropout rate	6.2	10.4	8.1	-	-

¹⁰ The percentage of promotion rates for grade 11 and 12 is based on the reporting of total number of students appeared and passed in the exam in Flash I census 2010-11.

SECTION IV

4.1 Availability of textbooks at primary, lower secondary and secondary levels

Textbooks are the main instructional materials for classroom teaching/learning activities in the schools. The Ministry of Education has made commitment, especially for primary school children, to deliver the textbooks within the second week of each new school year.

Table 4.1 presents the status of availability of textbooks within the second week of this school year at primary, lower secondary and secondary levels. It shows that out of the total number of enrolled children at the primary level in the country, 66.3% children received a full set of textbooks within the second week of the school year 2010-011 (i.e. 2067/01/15), 2.7% children received a partial set of textbooks and 31.0% children did not receive even a single textbook by the above reference date (See Annex: XXXIX_A & XXXIX_B).

When compared with the status of the previous school year, the percentage of children receiving a full set of textbooks has increased from 57.6% to 66.3% in the current school year. The highest percentage of children receiving a full set of textbooks by the reference date was Grade 5 children with 72.5%. The highest percentage of the children not receiving even a single textbook was the Grade One children with 37.7%. However, this is less than 4.6% of the Grade One children not receiving any textbooks in the last school year.

Table 4.1
Availability of textbooks at primary, lower secondary and secondary levels by grades

Grades	Total students enrolled in 2010-011	Number and percentage of students receiving textbooks within the second week (2067/01/15) of academic session, 2010-011					
		Full set	%	Partial set	%	None	%
1	1,335,358	790,827	59.2	41,630	3.1	502,901	37.7
2	887,290	588,039	66.3	21,743	2.5	277,508	31.3
3	778,254	540,929	69.5	18,735	2.4	218,590	28.1
4	704,585	494,988	70.3	19,808	2.8	189,789	26.9
5	657,956	476,809	72.5	17,691	2.7	163,456	24.8
1-5	4,363,443	2,891,592	66.3	119,607	2.7	1,352,244	31.0
6	556,729	367,739	66.1	25,813	4.6	163,177	29.3
7	475,943	316,028	66.4	20,705	4.4	139,210	29.2
8	436,461	282,324	64.7	19,333	4.4	134,804	30.9
6-8	1,469,133	966,091	65.8	65,851	4.5	437,191	29.8
1-8	5,832,576	3,857,683	66.1	185,458	3.2	1,789,435	30.7
9	363,431	130,890	36.0	6,487	1.8	226,054	62.2
10	316,423	110,668	35.0	5,460	1.7	200,295	63.3
9-10	679,854	241,558	35.5	11,947	1.8	426,349	62.7
Total	6,512,430	4,099,241	62.9	197,405	3.0	2,215,784	34.0

The analysis also suggests a low scenario at lower secondary level with respect to the availability of textbooks by the particular date of 2067/01/15. Again, the scenario with respect to secondary level is a bit worsening than the primary and lower secondary levels.

To sum up, though there has been some progress made in the availability of textbooks in the current school year, still a lot has to be done to make the availability of full sets of textbooks in time as per the reference date for all students.

4.2 Number of classes with transitional language support at primary level

Nepal is a multilingual country, where groups of people speak many different languages as their mother tongue in daily practices. Table 4.2 below shows the number of classes which used a local language in the teaching and learning process at the primary level as a transitional language to make better interpretation of the subject matters for those students who did not have Nepali as their mother tongue.

In total there are 22 local languages at primary level which have been widely used as the medium of instruction in the classroom teaching and learning activities. Out of total 32,684 primary levels in the school year 2010-011 the following local languages were used as the medium of instruction in 17,273 classes at primary level in teaching and learning activities.

The data shows that the local languages were mainly used in the early grades at primary level. Among the following reported local languages, Maithili, Tamang, Bhojpuri, Tharu, Awadhi and Doteli languages were used widely in the Terai and Far-Western Hilly districts.

Table 4.2
Number of classes with transitional language support at primary level

Languages	Primary level classes						% of Language used in total
	1	2	3	4	5	Total	
Maithali	832	748	663	567	522	3,332	19.3
Tamang	842	642	516	352	302	2,654	15.4
Bhojpuri	508	482	417	340	322	2,069	12.0
Tharu	458	425	389	337	309	1,918	11.1
Awadhi	377	366	339	264	229	1,575	9.1
Doteli	273	262	247	204	188	1,174	6.8
Limbu	266	240	204	158	143	1,011	5.9
Magar	251	209	170	120	110	860	5.0
Nepali	159	148	141	140	126	714	4.1
Urdu	129	117	103	59	51	459	2.7
Gurung	96	70	62	36	34	298	1.7
Rajbanshi	59	58	56	50	45	268	1.6
Sherpa	67	47	43	25	20	202	1.2
Newari	36	30	28	22	20	136	0.8
Hindi	25	27	21	18	17	108	0.6
Santhali	16	15	17	16	14	78	0.5
Bajika	27	19	14	7	6	73	0.4
Jhangar/Dhangar	17	14	13	11	10	65	0.4
Chepang	21	16	13	7	3	60	0.3
Bote	14	13	11	10	8	56	0.3
Wantawa	13	11	11	10	10	55	0.3
Kulung	14	11	11	10	9	55	0.3
Danuwar	14	11	10	9	9	53	0.3
Total	4,514	3,981	3,499	2,772	2,507	17,273	100.0

Total number of enrolment and GER in ECD/PPCs, Flash I_2010-011

District _code	District_name	Total Number of ECD/PPC s	Total Number of PPCs in Institution al schools	Total Number of ECD/PPC s in Communi ty schools	Enrolment by Total, Dalit and Janajati												3-4 yrs Population (from special method)			GER with 3-4 yrs Population		
					Total			Dalit			Janajati			Others								
					Girls	Boys	Total	Girls	Boys	Total	Girls	Boys	Total	Girls	Boys	Total	Girls	Boys	Total	Girls	Boys	Total
0.1	Total	31089	4316	26773	488916	529627	1018543	90830	91803	182633	193454	205243	398697	204632	232581	437213	706996	747051	1454046	69.2	70.9	70.0
0.2	Eastern dev. reg.	6979	732	6247	94034	98497	192531	15129	14760	29889	43231	44226	87457	35674	39511	75185	152669	161539	314208	61.6	61.0	61.3
0.3	East. mountain	661	42	619	8347	8219	16566	1139	1069	2208	5533	5383	10916	1675	1767	3442	11683	12468	24151	71.4	65.9	68.6
1	Taplejung	249	21	228	3371	3121	6492	569	518	1087	2236	2006	4242	566	597	1163	4047	4310	8356	83.3	72.4	77.7
9	Sankhuwasabha	230	20	210	2870	3057	5927	309	294	603	1892	2055	3947	669	708	1377	4573	4850	9423	62.8	63.0	62.9
11	Solukhumbu	182	1	181	2106	2041	4147	261	257	518	1405	1322	2727	440	462	902	3063	3308	6372	68.7	61.7	65.1
3.1	East. hill	2553	279	2274	27084	27653	54737	3600	3181	6781	15750	15794	31544	7734	8678	16412	47927	51277	99204	56.5	53.9	55.2
2	Panchthar	275	6	269	3249	3387	6636	267	232	499	2420	2517	4937	562	638	1200	6188	6563	12751	52.5	51.6	52.0
3	Ilam	444	31	413	4765	5135	9900	356	373	729	2642	2812	5454	1767	1950	3717	7680	8034	15714	62.0	63.9	63.0
7	Dhankuta	298	23	275	3562	3564	7126	356	327	683	2355	2316	4671	851	921	1772	4535	4697	9231	78.6	75.9	77.2
8	Terhathum	197	11	186	2658	2702	5360	362	289	651	1414	1424	2838	882	989	1871	3048	3329	6377	87.2	81.2	84.0
10	Bhojpur	241	9	232	2243	2574	4817	399	344	743	1259	1322	2581	585	908	1493	5412	5832	11244	41.4	44.1	42.8
12	Okhaldhunga	362	108	254	3760	3726	7486	650	542	1192	1922	1891	3813	1188	1293	2481	4712	5209	9921	79.8	71.5	75.5
13	Khotang	359	63	296	2919	2777	5696	578	438	1016	1396	1321	2717	945	1018	1963	7018	7684	14702	41.6	36.1	38.7
14	Udayapur	377	28	349	3928	3788	7716	632	636	1268	2342	2191	4533	954	961	1915	9335	9929	19264	42.1	38.2	40.1
11.1	East. tarai	3765	411	3354	58603	62625	121228	10390	10510	20900	21948	23049	44997	26265	29066	55331	93059	97793	190853	63.0	64.0	63.5
4	Jhapa	823	182	641	20714	23065	43779	2429	2484	4913	7726	8521	16247	10559	12060	22619	17022	17950	34971	121.7	128.5	125.2
5	Morang	969	104	865	15811	16093	31904	3482	3323	6805	7219	7288	14507	5110	5482	10592	22675	23960	46634	69.7	67.2	68.4
6	Sunsari	765	117	648	11171	11701	22872	1483	1503	2986	3998	4213	8211	5690	5985	11675	18520	19510	38029	60.3	60.0	60.1
15	Saptari	633	4	629	3594	3552	7146	1337	1463	2800	1504	1463	2967	753	626	1379	16887	17837	34725	21.3	19.9	20.6
16	Siraha	575	4	571	7313	8214	15527	1659	1737	3396	1501	1564	3065	4153	4913	9066	17956	18537	36493	40.7	44.3	42.5
16.1	Central dev. reg.	9137	1699	7438	157654	169566	327220	26718	26841	53559	67665	71544	139209	63271	71181	134452	241396	249724	491121	65.3	67.9	66.6
16.2	Cent. mountain	690	74	616	7079	7293	14372	905	782	1687	3774	3779	7553	2400	2732	5132	15857	16475	32332	44.6	44.3	44.5
22	Dolakha	282	32	250	3131	3399	6530	471	371	842	1451	1502	2953	1209	1526	2735	5759	5983	11743	54.4	56.8	55.6
23	Sindhupalchok	317	33	284	2994	2983	5977	383	363	746	1649	1619	3268	962	1001	1963	8752	9174	17926	34.2	32.5	33.3
29	Rasuwa	91	9	82	954	911	1865	51	48	99	674	658	1332	229	205	434	1345	1317	2663	70.9	69.2	70.0
19.1	Cent. hill	2883	282	2601	37027	38449	75476	4264	4108	8372	21460	21480	42940	11303	12861	24164	57810	61234	119044	64.0	62.8	63.4
20	Sindhuli	367	7	360	4742	4900	9642	813	865	1678	2723	2774	5497	1206	1261	2467	9471	9888	19359	50.1	49.6	49.8
21	Ramechhap	326	15	311	3982	4219	8201	498	469	967	2154	2156	4310	1330	1594	2924	6510	7055	13564	61.2	59.8	60.5
24	Kavrepalanchok	540	94	446	8427	8894	17321	761	721	1482	4352	4493	8845	3314	3680	6994	10831	11602	22434	77.8	76.7	77.2
28	Nuwakot	495	59	436	4930	5157	10087	579	553	1132	2938	2789	5727	1413	1815	3228	8256	8564	16820	59.7	60.2	60.0
30	Dhading	519	44	475	5807	6023	11830	1043	967	2010	2950	2928	5878	1814	2128	3942	10368	11216	21584	56.0	53.7	54.8
31	Makwanpur	636	63	573	9139	9256	18395	570	533	1103	6343	6340	12683	2226	2383	4609	12374	12909	25283	73.9	71.7	72.8

Total number of enrolment and GER in ECD/PPCs, Flash I_2010-011

District _code	District_name	Total Number of ECD/PPC s	Total Number of PPCs in Institution al schools	Total Number of ECD/PPC s in Communi ty schools	Enrolment by Total, Dalit and Janajati												3-4 yrs Population (from special method)			GER with 3-4 yrs Population		
					Total			Dalit			Janajati			Others								
					Girls	Boys	Total	Girls	Boys	Total	Girls	Boys	Total	Girls	Boys	Total	Girls	Boys	Total	Girls	Boys	Total
25.1	Cent. tarai	3774	268	3506	66914	71772	138686	19179	19221	38400	22735	24956	47691	25000	27595	52595	128120	130720	258840	52.2	54.9	53.6
17	Dhanusha	610	11	599	10596	9833	20429	3237	3107	6344	1960	2004	3964	5399	4722	10121	21365	21932	43297	49.6	44.8	47.2
18	Mahottari	504	18	486	7385	7418	14803	2668	2531	5199	2066	2018	4084	2651	2869	5520	18086	18104	36191	40.8	41.0	40.9
19	Sarlahi	549	3	546	10907	12415	23322	3799	4014	7813	3636	3664	7300	3472	4737	8209	21106	21569	42675	51.7	57.6	54.7
32	Rautahat	464	68	396	6644	7104	13748	2316	2270	4586	1891	2053	3944	2437	2781	5218	18601	18849	37450	35.7	37.7	36.7
33	Bara	499	0	499	9477	10085	19562	3014	2706	5720	3575	4062	7637	2888	3317	6205	19330	19542	38872	49.0	51.6	50.3
34	Parsa	491	41	450	10168	11296	21464	2719	2972	5691	3946	4732	8678	3503	3592	7095	16788	16906	33694	60.6	66.8	63.7
35	Chitwan	657	127	530	11737	13621	25358	1426	1621	3047	5661	6423	12084	4650	5577	10227	12844	13818	26662	91.4	98.6	95.1
32.1	Valley	1790	1075	715	46634	52052	98686	2370	2730	5100	19696	21329	41025	24568	27993	52561	39610	41295	80905	117.7	126.1	122.0
25	Lalitpur	461	188	273	11432	12343	23775	675	644	1319	5850	6145	11995	4907	5554	10461	10831	11602	22434	105.5	106.4	106.0
26	Bhaktapur	334	178	156	8180	8817	16997	312	336	648	4454	4805	9259	3414	3676	7090	4764	5184	9948	171.7	170.1	170.9
27	Kathmandu	995	709	286	27022	30892	57914	1383	1750	3133	9392	10379	19771	16247	18763	35010	24015	24508	48523	112.5	126.0	119.4
35.1	Western dev. reg.	6583	1188	5395	109056	121206	230262	21930	22820	44750	45412	49847	95259	41714	48539	90253	135290	149380	284670	80.6	81.1	80.9
35.2	West. mountain	76	8	68	417	415	832	59	64	123	344	328	672	14	23	37	475	484	959	87.8	85.8	86.8
41	Manang	25	1	24	99	103	202	1	5	6	98	98	196	0	0	0	194	180	374	51.0	57.2	54.0
42	Mustang	51	7	44	318	312	630	58	59	117	246	230	476	14	23	37	281	304	584	113.3	102.7	107.8
37.1	West. hill	4343	674	3669	61025	66853	127878	13448	13873	27321	23780	25875	49655	23797	27105	50902	79719	90719	170438	76.5	73.7	75.0
36	Gorkha	374	29	345	4595	4388	8983	965	910	1875	2174	2123	4297	1456	1355	2811	7999	8985	16984	57.4	48.8	52.9
37	Lamjung	299	30	269	4154	4615	8769	982	987	1969	1944	2126	4070	1228	1502	2730	4649	5257	9907	89.3	87.8	88.5
38	Tanahu	419	105	314	6849	7704	14553	1179	1377	2556	3794	4152	7946	1876	2175	4051	8995	10040	19036	76.1	76.7	76.5
39	Syangja	552	80	472	6617	7086	13703	1352	1395	2747	2192	2350	4542	3073	3341	6414	8930	10506	19437	74.1	67.4	70.5
40	Kaski	537	190	347	12144	13994	26138	2348	2572	4920	4065	4719	8784	5731	6703	12434	9646	10541	20186	125.9	132.8	129.5
43	Myagdi	213	19	194	2637	2823	5460	823	834	1657	1141	1201	2342	673	788	1461	3656	3633	7289	72.1	77.7	74.9
44	Parbat	316	41	275	3117	3295	6412	949	958	1907	587	619	1206	1581	1718	3299	4350	5100	9450	71.6	64.6	67.8
45	Baglung	385	81	304	4472	4907	9379	1202	1269	2471	1323	1518	2841	1947	2120	4067	8054	9344	17398	55.5	52.5	53.9
46	Gulmi	475	38	437	6057	6929	12986	1707	1679	3386	1843	1942	3785	2507	3308	5815	9058	10569	19626	66.9	65.6	66.2
47	Palpa	398	38	360	5882	6453	12335	870	864	1734	3513	3899	7412	1499	1690	3189	7966	9276	17243	73.8	69.6	71.5
51	Arghakhanchi	375	23	352	4501	4659	9160	1071	1028	2099	1204	1226	2430	2226	2405	4631	6415	7467	13882	70.2	62.4	66.0
48.1	West. tarai	2164	506	1658	47614	53938	101552	8423	8883	17306	21288	23644	44932	17903	21411	39314	55096	58177	113273	86.4	92.7	89.7
48	Nawalparasi	692	149	543	16236	18526	34762	2788	2918	5706	7784	8688	16472	5664	6920	12584	17218	18608	35826	94.3	99.6	97.0
49	Rupandehi	856	225	631	21357	23462	44819	3620	3794	7414	9558	10629	20187	8179	9039	17218	22076	23315	45391	96.7	100.6	98.7
50	Kapilbastu	616	132	484	10021	11950	21971	2015	2171	4186	3946	4327	8273	4060	5452	9512	15801	16255	32056	63.4	73.5	68.5

Total number of enrolment and GER in ECD/PPCs, Flash I_2010-011

District _code	District_name	Total Number of ECD/PPC s	Total Number of PPCs in Institution al schools	Total Number of ECD/PPC s in Communi ty schools	Enrolment by Total, Dalit and Janajati												3-4 yrs Population (from special method)			GER with 3-4 yrs Population		
					Total			Dalit			Janajati			Others								
					Girls	Boys	Total	Girls	Boys	Total	Girls	Boys	Total	Girls	Boys	Total	Girls	Boys	Total	Girls	Boys	Total
					Girls	Boys	Total	Girls	Boys	Total	Girls	Boys	Total	Girls	Boys	Total	Girls	Boys	Total	Girls	Boys	Total
51.1	Mid western dev. reg.	4715	379	4336	75271	83550	158821	14408	15018	29426	26049	28266	54315	34814	40266	75080	102205	105976	208181	73.6	78.8	76.3
51.2	Mid west. mountain	689	43	646	8217	8564	16781	2523	2529	5052	715	831	1546	4979	5204	10183	10929	10062	20992	75.2	85.1	79.9
62	Dolpa	92	4	88	896	835	1731	222	177	399	206	151	357	468	507	975	986	916	1903	90.8	91.1	91.0
63	Jumla	158	0	158	2290	2290	4580	1320	1320	2640	396	573	969	574	397	971	3091	3008	6099	74.1	76.1	75.1
64	Kalikot	232	37	195	2422	2530	4952	724	752	1476	41	28	69	1657	1750	3407	3955	3227	7183	61.2	78.4	68.9
65	Mugu	101	2	99	1272	1416	2688	257	280	537	72	79	151	943	1057	2000	1592	1536	3128	79.9	92.2	85.9
66	Humla	106	0	106	1337	1493	2830	0	0	0	0	0	0	1337	1493	2830	1304	1375	2680	102.5	108.5	105.6
56.1	Mid west. hill	2204	93	2111	28738	31023	59761	6237	6602	12839	7187	7609	14796	15314	16812	32126	51519	54186	105705	55.8	57.3	56.5
52	Pyuthan	339	18	321	4190	4554	8744	1013	1123	2136	1696	1848	3544	1481	1583	3064	7480	8605	16085	56.0	52.9	54.4
53	Rolpa	323	23	300	4660	5233	9893	1020	1192	2212	1926	2123	4049	1714	1918	3632	7307	7922	15229	63.8	66.1	65.0
54	Rukum	254	2	252	3002	3279	6281	870	803	1673	1077	929	2006	1055	1547	2602	6116	5993	12108	49.1	54.7	51.9
55	Salyan	285	4	281	2704	2771	5475	516	566	1082	654	610	1264	1534	1595	3129	8049	8117	16166	33.6	34.1	33.9
59	Surkhet	449	38	411	7535	7982	15517	2055	2079	4134	1543	1796	3339	3937	4107	8044	9713	10384	20097	77.6	76.9	77.2
60	Dailekh	315	8	307	2949	3067	6016	763	839	1602	291	303	594	1895	1925	3820	8293	8909	17203	35.6	34.4	35.0
61	Jajarkot	239	0	239	3698	4137	7835	0	0	0	0	0	0	3698	4137	7835	4561	4256	8817	81.1	97.2	88.9
63.1	Mid west. tarai	1822	243	1579	38316	43963	82279	5648	5887	11535	18147	19826	37973	14521	18250	32771	39756	41727	81484	96.4	105.4	101.0
56	Dang	656	117	539	13466	14372	27838	2345	2267	4612	6166	6569	12735	4955	5536	10491	15171	16136	31308	88.8	89.1	88.9
57	Banke	517	72	445	10965	14357	25322	1572	1901	3473	4064	4954	9018	5329	7502	12831	12503	12828	25331	87.7	111.9	100.0
58	Bardiya	649	54	595	13885	15234	29119	1731	1719	3450	7917	8303	16220	4237	5212	9449	12082	12763	24844	114.9	119.4	117.2
66.1	Far western dev. reg.	3675	318	3357	52901	56808	109709	12645	12364	25009	11097	11360	22457	29159	33084	62243	75436	80431	155867	70.1	70.6	70.4
66.2	Far west. mountain	699	22	677	8911	9520	18431	1886	1918	3804	131	130	261	6894	7472	14366	13865	14675	28540	64.3	64.9	64.6
67	Bajura	222	9	213	2432	2718	5150	668	694	1362	37	39	76	1727	1985	3712	3938	3991	7929	61.8	68.1	65.0
68	Bajhang	252	3	249	3761	3845	7606	807	817	1624	8	8	16	2946	3020	5966	6012	6470	12482	62.6	59.4	60.9
75	Darchula	225	10	215	2718	2957	5675	411	407	818	86	83	169	2221	2467	4688	3915	4214	8129	69.4	70.2	69.8
69.1	Far west. hill	1433	92	1341	15510	16110	31620	4570	4240	8810	535	591	1126	10405	11279	21684	27347	29487	56834	56.7	54.6	55.6
69	Achham	402	5	397	3730	3431	7161	1400	1261	2661	43	29	72	2287	2141	4428	8373	9090	17463	44.5	37.7	41.0
70	Doti	367	62	305	3636	4056	7692	1007	971	1978	298	311	609	2331	2774	5105	7052	7383	14435	51.6	54.9	53.3
73	Dadeldhura	272	12	260	3216	3546	6762	917	838	1755	194	248	442	2105	2460	4565	4356	4707	9062	73.8	75.3	74.6
74	Baitadi	392	13	379	4928	5077	10005	1246	1170	2416	0	3	3	3682	3904	7586	7567	8307	15874	65.1	61.1	63.0
73.1	Far west. tarai	1543	204	1339	28480	31178	59658	6189	6206	12395	10431	10639	21070	11860	14333	26193	34223	36269	70493	83.2	86.0	84.6
71	Kailali	908	72	836	15973	17221	33194	3656	3566	7222	6796	6928	13724	5521	6727	12248	21120	22415	43536	75.6	76.8	76.2
72	Kanchanpur	635	132	503	12507	13957	26464	2533	2640	5173	3635	3711	7346	6339	7606	13945	13103	13854	26957	95.5	100.7	98.2

Percentage of new entrants in grade 1 with ECD/PPCs experiences, Flash I_2010-011

District_code	District_name	New Enrolment in Grade 1			New Enrolment in Grade 1 with ECD/PPC Experienced			Percentage of New Enrolment in Grade 1 with ECD/PPC Experienced		
		Total			Total			Total		
		Girls	Boys	Total	Girls	Boys	Total	Girls	Boys	Total
0.1	Total	545547	539054	1084601	285902	279558	565460	52.4	51.9	52.1
0.2	Eastern dev. reg.	110896	107515	218411	67670	63803	131473	61.0	59.3	60.2
0.3	East. mountain	12474	11939	24413	5572	5130	10702	44.7	43.0	43.8
1	Taplejung	6782	6288	13070	2757	2444	5201	40.7	38.9	39.8
9	Sankhuwasabha	3225	3164	6389	1389	1348	2737	43.1	42.6	42.8
11	Solukhumbu	2467	2487	4954	1426	1338	2764	57.8	53.8	55.8
3.1	East. hill	35292	33643	68935	20291	18648	38939	57.5	55.4	56.5
2	Panchthar	4593	4464	9057	1957	1774	3731	42.6	39.7	41.2
3	Ilam	6170	6075	12245	5770	5537	11307	93.5	91.1	92.3
7	Dhankuta	2998	2873	5871	1806	1775	3581	60.2	61.8	61.0
8	Terhathum	2705	2569	5274	1257	1170	2427	46.5	45.5	46.0
10	Bhojpur	3778	3738	7516	1317	1207	2524	34.9	32.3	33.6
12	Okhaldhunga	3608	3458	7066	2516	2192	4708	69.7	63.4	66.6
13	Khotang	4457	4049	8506	2593	2224	4817	58.2	54.9	56.6
14	Udayapur	6983	6417	13400	3075	2769	5844	44.0	43.2	43.6
11.1	East. tarai	63130	61933	125063	41807	40025	81832	66.2	64.6	65.4
4	Jhapa	11430	11770	23200	7527	7623	15150	65.9	64.8	65.3
5	Morang	14356	13988	28344	10721	10043	20764	74.7	71.8	73.3
6	Sunsari	12724	12299	25023	6625	6187	12812	52.1	50.3	51.2
15	Saptari	9746	8955	18701	8645	7966	16611	88.7	89.0	88.8
16	Siraha	14874	14921	29795	8289	9206	16495	55.7	55.0	55.4
16.1	Central dev. reg.	184866	188879	373745	86019	86329	172348	46.5	45.7	46.1
16.2	Cent. mountain	12731	11691	24422	4743	4292	9035	37.3	36.7	37.0
22	Dolakha	4739	4369	9108	1838	1747	3585	38.8	40.0	39.4
23	Sindhupalchok	7032	6348	13380	2427	2090	4517	34.5	32.9	33.8
29	Rasuwa	960	974	1934	478	455	933	49.8	46.7	48.2
19.1	Cent. hill	41382	40679	82061	22507	21920	44427	54.4	53.9	54.1
20	Sindhuli	8303	8269	16572	3281	3162	6443	39.5	38.2	38.9
21	Ramechhap	5579	5405	10984	2463	2349	4812	44.1	43.5	43.8
24	Kavrepalanchok	6678	6610	13288	4213	4127	8340	63.1	62.4	62.8
28	Nuwakot	5057	4862	9919	3668	3474	7142	72.5	71.5	72.0
30	Dhading	6784	6368	13152	4152	3884	8036	61.2	61.0	61.1
31	Makwanpur	8981	9165	18146	4730	4924	9654	52.7	53.7	53.2
25.1	Cent. tarai	106606	111601	218207	48223	49818	98041	45.2	44.6	44.9
17	Dhanusha	13286	13510	26796	6564	6726	13290	49.4	49.8	49.6
18	Mahottari	14140	14460	28600	5551	5443	10994	39.3	37.6	38.4
19	Sarlahi	16999	17570	34569	8302	8671	16973	48.8	49.4	49.1
32	Rautahat	18283	20590	38873	5938	6280	12218	32.5	30.5	31.4
33	Bara	21369	23305	44674	9389	10176	19565	43.9	43.7	43.8
34	Parsa	15398	14445	29843	7078	7098	14176	46.0	49.1	47.5
35	Chitwan	7131	7721	14852	5401	5424	10825	75.7	70.2	72.9
32.1	Valley	24147	24908	49055	10546	10299	20845	43.7	41.3	42.5
25	Lalitpur	6091	6257	12348	3511	3622	7133	57.6	57.9	57.8
26	Bhaktapur	3284	3194	6478	2119	2099	4218	64.5	65.7	65.1
27	Kathmandu	14772	15457	30229	4916	4578	9494	33.3	29.6	31.4
35.1	Western dev. reg.	92100	92757	184857	50029	49931	99960	54.3	53.8	54.1
35.2	West. mountain	271	294	565	185	152	337	68.3	51.7	59.6
41	Manang	52	54	106	42	32	74	80.8	59.3	69.8
42	Mustang	219	240	459	143	120	263	65.3	50.0	57.3

Percentage of new entrants in grade 1 with ECD/PPCs experiences, Flash I_2010-011

District_code	District_name	New Enrolment in Grade 1			New Enrolment in Grade 1 with ECD/PPC Experienced			Percentage of New Enrolment in Grade 1 with ECD/PPC Experienced		
		Total			Total			Total		
		Girls	Boys	Total	Girls	Boys	Total	Girls	Boys	Total
37.1	West. hill	52441	52591	105032	28416	28049	56465	54.2	53.3	53.8
36	Gorkha	4097	4109	8206	2187	2133	4320	53.4	51.9	52.6
37	Lamjung	3602	3521	7123	1990	1934	3924	55.2	54.9	55.1
38	Tanahu	5752	5674	11426	2657	2678	5335	46.2	47.2	46.7
39	Syangja	5042	5115	10157	3191	3033	6224	63.3	59.3	61.3
40	Kaski	6587	6751	13338	3869	4029	7898	58.7	59.7	59.2
43	Myagdi	2196	2117	4313	1206	1215	2421	54.9	57.4	56.1
44	Parbat	3070	2982	6052	2034	2005	4039	66.3	67.2	66.7
45	Baglung	6512	6661	13173	2773	2768	5541	42.6	41.6	42.1
46	Gulmi	6942	6795	13737	3371	3240	6611	48.6	47.7	48.1
47	Palpa	4578	4677	9255	2531	2502	5033	55.3	53.5	54.4
51	Arghakhanchi	4063	4189	8252	2607	2512	5119	64.2	60.0	62.0
48.1	West. tarai	39388	39872	79260	21428	21730	43158	54.4	54.5	54.5
48	Nawalparasi	13144	12991	26135	7270	7321	14591	55.3	56.4	55.8
49	Rupandehi	13114	13092	26206	8764	8673	17437	66.8	66.2	66.5
50	Kapilbastu	13130	13789	26919	5394	5736	11130	41.1	41.6	41.3
51.1	Mid western dev. reg.	92241	87186	179427	48339	46980	95319	52.4	53.9	53.1
51.2	Mid west. mountain	11993	10988	22981	7393	7030	14423	61.6	64.0	62.8
62	Dolpa	937	762	1699	513	430	943	54.7	56.4	55.5
63	Jumla	3998	3562	7560	2124	1866	3990	53.1	52.4	52.8
64	Kalikot	4180	3901	8081	2939	2965	5904	70.3	76.0	73.1
65	Mugu	1148	1064	2212	649	604	1253	56.5	56.8	56.6
66	Humla	1730	1699	3429	1168	1165	2333	67.5	68.6	68.0
56.1	Mid west. hill	49929	46304	96233	19249	19860	39109	38.6	42.9	40.6
52	Pyuthan	4085	4347	8432	2545	2573	5118	62.3	59.2	60.7
53	Rolpa	7423	7294	14717	2100	2148	4248	28.3	29.4	28.9
54	Rukum	8076	7288	15364	1491	1486	2977	18.5	20.4	19.4
55	Salyan	6261	6220	12481	1095	1753	2848	17.5	28.2	22.8
59	Surkhet	7365	7166	14531	5462	5262	10724	74.2	73.4	73.8
60	Dailekh	8124	8019	16143	2494	2684	5178	30.7	33.5	32.1
61	Jajarkot	8595	5970	14565	4062	3954	8016	47.3	66.2	55.0
63.1	Mid west. tarai	30319	29894	60213	21697	20090	41787	71.6	67.2	69.4
56	Dang	9438	8833	18271	7612	5739	13351	80.7	65.0	73.1
57	Banke	11968	11982	23950	6281	6195	12476	52.5	51.7	52.1
58	Bardiya	8913	9079	17992	7804	8156	15960	87.6	89.8	88.7
66.1	Far western dev. reg.	65444	62717	128161	33845	32515	66360	51.7	51.8	51.8
66.2	Far west. mountain	14540	14329	28869	5267	5168	10435	36.2	36.1	36.1
67	Bajura	3602	3554	7156	1280	1277	2557	35.5	35.9	35.7
68	Bajhang	7518	7542	15060	2768	2710	5478	36.8	35.9	36.4
75	Darchula	3420	3233	6653	1219	1181	2400	35.6	36.5	36.1
69.1	Far west. hill	26124	25649	51773	15526	15217	30743	59.4	59.3	59.4
69	Achham	9561	8992	18553	7270	6705	13975	76.0	74.6	75.3
70	Doti	6046	6088	12134	4006	4263	8269	66.3	70.0	68.1
73	Dadeldhura	2710	2737	5447	2236	2260	4496	82.5	82.6	82.5
74	Baitadi	7807	7832	15639	2014	1989	4003	25.8	25.4	25.6
73.1	Far west. tarai	24780	22739	47519	13052	12130	25182	52.7	53.3	53.0
71	Kailali	16881	15281	32162	6937	6222	13159	41.1	40.7	40.9
72	Kanchanpur	7899	7458	15357	6115	5908	12023	77.4	79.2	78.3

Total number of schools by grade and levels, Flash I_2010-011

Dist_ Code	Dist_Name	Total number of schools by grade																					Total number of schools in Unit							Total number of schools by level							
		Total Schools	1	1-2	1-3	1-4	1-5	1-6	1-7	1-8		1-9	1-10	1-11	1-12	6-7	6-8	6-9	6-10	6-11	6-12	9-10	9-11	9-12	11-12	Total number of schools	Primary (Grade 1-5)	Lower second ary (Grade 1-8)	Basic (Grade 1-8)	Second ary (Grade 1-10)	Higher second ary (Grade 1-12)	Second ary (Grade 1-12)	Primary (Grade 1-5)	Lower second ary (Grade 1-8)	Basic (Grade 1-8)	Second ary (Grade 1-10)	Higher second ary (Grade 1-12)
0.1	Total	33160	1012	1196	4312	1593	12813	913	1176	2578	600	4311	536	1644	3	5	1	81	3	88	2	0	0	293	33160	20926	4675	25601	4995	2564	7559	32684	11939	32865	7266	2564	7559
0.2	Eastern dev. reg.	7148	261	212	806	333	3064	190	249	550	118	855	123	295	1	1	0	19	0	17	0	0	0	54	7148	4676	991	5667	992	489	1481	7056	2418	7094	1427	489	1481
0.3	East. mountain	1040	38	50	164	45	451	29	42	73	9	78	15	38	0	0	0	2	0	2	0	0	0	4	1040	748	144	892	89	59	148	1032	288	1036	144	59	148
1	Taplejung	339	12	11	33	18	158	10	16	29	4	24	5	18	0	0	0	0	0	0	0	0	0	1	339	232	55	287	28	24	52	338	106	338	51	24	52
9	Sankhuwasabha	411	13	21	71	16	173	17	6	33	3	35	5	14	0	0	0	2	0	0	0	0	0	2	411	294	56	350	40	21	61	407	115	409	59	21	61
11	Solukhumbu	290	13	18	60	11	120	2	20	11	2	19	5	6	0	0	0	0	0	2	0	0	0	1	290	222	33	255	21	14	35	287	67	289	34	14	35
3.1	East. hill	3220	82	87	462	143	1395	105	99	229	65	354	50	129	1	0	0	2	0	10	0	0	0	7	3220	2169	434	2603	421	196	617	3200	1044	3213	610	196	617
2	Panchthar	436	11	10	41	20	211	19	8	31	8	52	8	14	0	0	0	0	0	1	0	0	0	2	436	293	58	351	60	25	85	433	141	434	83	25	85
3	Ilam	485	10	14	50	21	226	13	10	44	9	59	6	18	1	0	0	0	0	2	0	0	0	2	485	321	68	389	68	28	96	480	162	483	94	28	96
7	Dhankuta	340	9	7	75	2	135	7	7	22	7	37	12	20	0	0	0	0	0	0	0	0	0	0	340	228	36	264	44	32	76	340	112	340	76	32	76
8	Terhathum	252	1	2	26	8	133	6	9	24	3	15	2	22	0	0	0	0	0	0	0	0	0	1	252	170	39	209	18	25	43	251	81	251	42	25	43
10	Bhojpur	404	7	15	91	8	168	10	15	27	5	38	6	9	0	0	0	2	0	3	0	0	0	0	404	289	52	341	45	18	63	399	115	404	63	18	63
12	Okhaldhunga	365	8	9	71	23	142	15	16	17	10	39	2	10	0	0	0	0	0	3	0	0	0	0	365	253	48	301	49	15	64	362	112	365	64	15	64
13	Khotang	484	12	7	94	50	183	12	18	25	10	52	6	13	0	0	0	0	0	1	0	0	0	1	484	346	55	401	62	21	83	482	137	483	82	21	83
14	Udayapur	454	24	23	14	11	197	23	16	39	13	62	8	23	0	0	0	0	0	0	0	0	0	1	454	269	78	347	75	32	107	453	184	453	106	32	107
11.1	East. tarai	2888	141	75	180	145	1218	56	108	248	44	423	58	128	0	1	0	15	0	5	0	0	0	43	2888	1759	413	2172	482	234	716	2824	1086	2845	673	234	716
4	Jhapa	654	5	4	32	22	251	13	35	69	9	135	14	41	0	1	0	8	0	0	0	0	0	15	654	314	118	432	152	70	222	630	325	639	207	70	222
5	Morang	707	6	9	43	51	306	11	20	70	7	112	14	41	0	0	0	2	0	2	0	0	0	13	707	415	101	516	121	70	191	690	279	694	178	70	191
6	Sunsari	718	78	31	20	23	274	28	26	52	14	129	7	22	0	0	0	3	0	1	0	0	0	10	718	426	106	532	146	40	186	704	282	708	176	40	186
15	Saptari	340	11	17	26	31	151	1	13	36	9	16	12	13	0	0	0	1	0	1	0	0	0	2	340	236	50	286	26	28	54	336	102	338	52	28	54
16	Siraha	469	41	14	59	18	236	3	14	21	5	31	11	11	0	0	0	1	0	1	0	0	0	3	469	368	38	406	37	26	63	464	98	466	60	26	63
16.1	Central dev. reg.	9683	229	354	1041	475	3543	232	349	707	188	1616	167	577	1	1	1	23	1	5	2	0	0	171	9683	5642	1290	6932	1830	921	2751	9478	3868	9510	2580	921	2751
16.2	Cent. mountain	1092	20	20	216	85	414	30	32	75	19	102	19	56	0	0	0	1	0	1	0	0	0	2	1092	755	137	892	122	78	200	1088	335	1090	198	78	200
22	Dolakha	424	6	7	90	36	158	12	13	25	7	33	14	20	0	0	0	1	0	0	0	0	0	2	424	297	50	347	41	36	77	421	125	422	75	36	77
23	Sindhupalchok	556	14	11	102	44	210	12	15	41	11	58	4	33	0	0	0	0	0	1	0	0	0	0	556	381	68	449	69	38	107	555	175	556	107	38	107
29	Rasuwa	112	0	2	24	5	46	6	4	9	1	11	1	3	0	0	0	0	0	0	0	0	0	0	112	77	19	96	12	4	16	112	35	112	16	4	16
19.1	Cent. hill	3461	93	145	550	257	1246	117	126	252	74	364	57	168	0	1	0	1	0	0	0	0	0	10	3461	2291	496	2787	439	235	674	3449	1160	3451	664	235	674
20	Sindhuli	581	4	21	70	77	215	29	29	34	9	46	12	34	0	0	0	0	0	0	0	0	0	1	581	387	92	479	55	47	102	580	193	580	101	47	102
21	Ramechhap	487	23	24	86	38	165	23	16	31	15	35	13	18	0	0	0	0	0	0	0	0	0	0	487	336	70	406	50	31	81	487	151	487	81	31	81
24	Kavrepalanchok	695	24	37	51	34	274	10	22	57	21	102	12	45	0	0	0	1	0	0	0	0	0	5	695	420	89	509	124	62	186	689	270	690	181	62	186
28	Nuwakot	501	14	21	131	27	159	20	18	30	7	40	11	22	0	0	0	0	0	0	0	0	0	1	501	352	68	420	47	34	81	500	148	500	80	34	81
30	Dhading	602	8	23	122	41	213	12	24	46	12	63	8	30	0	0	0	0	0	0	0	0	0	0	602	407	82	489	75	38	113	602	195	602	113	38	113
31	Makwanpur	595	20	19	90	40	220	23	17	54	10	78	1	19	0	1	0	0	0	0	0	0	0	3	595	389	95	484	88	23	111	591	203	592	108	23	111

Total number of schools by grade and levels, Flash I_2010-011

Dist_ Code	Dist_Name	Total number of schools by grade																						Total number of schools in Unit							Total number of schools by level						
		Total Schools	1	1-2	1-3	1-4	1-5	1-6	1-7	1-8	1-9	1-10	1-11	1-12	6-7	6-8	6-9	6-10	6-11	6-12	9-10	9-11	9-12	11-12	Total number of schools	Primary (Grade 1-5)	Lower second ary (Grade 1-8)	Basic (Grade 1-8)	Second ary (Grade 1-10)	Higher second ary (Grade 1-12)	Second ary (Grade 1-12)	Primary (Grade 1-5)	Lower second ary (Grade 1-8)	Basic (Grade 1-8)	Second ary (Grade 1-10)	Higher second ary (Grade 1-12)	Second ary (Grade 1-12)
25.1	Cent. tarai	2917	102	176	213	91	1428	41	89	187	32	307	62	137	1	0	1	6	1	2	0	0	0	41	2917	2010	318	2328	346	243	589	2865	866	2876	548	243	589
17	Dhanusha	375	4	6	7	9	235	1	7	25	2	31	18	19	0	0	0	1	0	0	0	0	0	10	375	261	33	294	34	47	81	364	104	365	71	47	81
18	Mahottari	337	10	3	41	16	159	4	17	26	1	30	6	20	0	0	0	1	1	0	0	0	0	2	337	229	47	276	32	29	61	333	106	335	59	29	61
19	Sarlahi	448	19	96	29	7	196	4	11	27	3	21	14	16	0	0	0	1	0	1	0	0	0	3	448	347	42	389	25	34	59	443	98	445	56	34	59
32	Rautahat	417	34	30	47	19	177	10	16	18	6	29	7	21	0	0	0	0	0	0	0	0	0	3	417	307	44	351	35	31	66	414	107	414	63	31	66
33	Bara	418	13	21	29	18	222	8	7	26	4	41	9	18	0	0	0	0	0	0	0	0	0	2	418	303	41	344	45	29	74	416	113	416	72	29	74
34	Parsa	392	16	15	15	5	235	4	15	17	3	48	1	10	0	0	1	1	0	0	0	0	0	6	392	286	36	322	53	17	70	384	100	386	64	17	70
35	Chitwan	530	6	5	45	17	204	10	16	48	13	107	7	33	1	0	0	2	0	1	0	0	0	15	530	277	75	352	122	56	178	511	238	515	163	56	178
32.1	Valley	2213	14	13	62	42	455	44	102	193	63	843	29	216	0	0	0	15	0	2	2	0	0	118	2213	586	339	925	923	365	1288	2076	1507	2093	1170	365	1288
25	Lalitpur	488	1	7	31	19	106	9	23	31	9	165	4	55	0	0	0	2	0	1	0	0	0	25	488	164	63	227	176	85	261	460	299	463	236	85	261
26	Bhaktapur	355	1	0	6	7	117	4	24	35	7	115	4	18	0	0	0	8	0	0	2	0	0	7	355	131	63	194	132	29	161	338	215	346	154	29	161
27	Kathmandu	1370	12	6	25	16	232	31	55	127	47	563	21	143	0	0	0	5	0	1	0	0	0	86	1370	291	213	504	615	251	866	1278	993	1284	780	251	866
35.1	Western dev. reg.	7458	111	179	1403	287	2872	133	212	571	118	925	129	426	1	2	0	18	1	25	0	0	0	45	7458	4852	919	5771	1061	626	1687	7366	2561	7413	1642	626	1687
35.2	West. mountain	102	0	0	4	1	69	0	11	5	0	8	0	4	0	0	0	0	0	0	0	0	0	0	102	74	16	90	8	4	12	102	28	102	12	4	12
41	Manang	32	0	0	2	1	16	0	8	1	0	2	0	2	0	0	0	0	0	0	0	0	0	0	32	19	9	28	2	2	4	32	13	32	4	2	4
42	Mustang	70	0	0	2	0	53	0	3	4	0	6	0	2	0	0	0	0	0	0	0	0	0	0	70	55	7	62	6	2	8	70	15	70	8	2	8
37.1	West. hill	5612	71	131	1222	198	2085	86	134	438	80	701	87	316	0	1	0	13	1	19	0	0	0	29	5612	3707	659	4366	794	452	1246	5549	1876	5583	1217	452	1246
36	Gorkha	531	3	14	147	28	192	8	16	37	5	42	12	26	0	0	0	0	0	0	0	0	0	1	531	384	61	445	47	39	86	530	146	530	85	39	86
37	Lamjung	420	4	4	105	6	178	5	6	30	8	49	1	22	0	0	0	0	0	0	0	0	0	2	420	297	41	338	57	25	82	418	121	418	80	25	82
38	Tanahu	645	6	8	169	22	235	8	20	53	5	70	16	21	0	0	0	4	0	3	0	0	0	5	645	440	81	521	79	45	124	633	200	640	119	45	124
39	Syangja	631	3	7	166	23	219	9	13	42	15	71	5	48	0	1	0	0	0	5	0	0	0	4	631	418	65	483	86	62	148	621	209	627	144	62	148
40	Kaski	638	2	1	61	11	247	3	20	45	13	152	15	51	0	0	0	6	0	3	0	0	0	8	638	322	68	390	171	77	248	621	308	630	240	77	248
43	Myagdi	268	6	2	41	15	109	6	7	25	5	31	7	13	0	0	0	0	0	0	0	0	0	1	268	173	38	211	36	21	57	267	94	267	56	21	57
44	Parbat	364	5	7	86	12	142	2	3	23	4	48	7	23	0	0	0	0	0	0	0	0	0	2	364	252	28	280	52	32	84	362	110	362	82	32	84
45	Baglung	594	13	17	126	24	220	18	11	40	8	74	11	30	0	0	0	0	0	2	0	0	0	0	594	400	69	469	82	43	125	592	194	594	125	43	125
46	Gulmi	596	15	39	157	26	177	15	9	43	10	66	6	28	0	0	0	1	0	3	0	0	0	1	596	414	67	481	77	38	115	591	181	595	114	38	115
47	Palpa	494	6	10	53	15	219	9	21	52	3	62	3	38	0	0	0	0	0	0	0	0	0	3	494	303	82	385	65	44	109	491	188	491	106	44	109
51	Arghakhanchi	431	8	22	111	16	147	3	8	48	4	36	4	16	0	0	0	2	1	3	0	0	0	2	431	304	59	363	42	26	68	423	125	429	66	26	68
48.1	West. tarai	1744	40	48	177	88	718	47	67	128	38	216	42	106	1	1	0	5	0	6	0	0	0	16	1744	1071	244	1315	259	170	429	1715	657	1728	413	170	429
48	Nawalparasi	678	16	11	68	34	268	27	34	51	14	78	18	43	1	0	0	2	0	6	0	0	0	7	678	397	113	510	94	74	168	662	274	671	161	74	168
49	Rupandehi	555	13	16	36	27	181	14	23	58	14	105	14	43	0	1	0	3	0	0	0	0	0	7	555	273	96	369	122	64	186	544	275	548	179	64	186
50	Kapilbastu	511	11	21	73	27	269	6	10	19	10	33	10	20	0	0	0	0	0	0	0	0	0	2	511	401	35	436	43	32	75	509	108	509	73	32	75

Total number of schools by grade and levels, Flash I_2010-011

Dist_ Code	Dist_Name	Total Schools	Total number of schools by grade																						Total number of schools in Unit							Total number of schools by level					
			1	1-2	1-3	1-4	1-5	1-6	1-7	1-8	1-9	1-10	1-11	1-12	6-7	6-8	6-9	6-10	6-11	6-12	9-10	9-11	9-12	11-12	Total number of schools	Primary (Grade 1-5)	Lower second ary (Grade 1-8)	Basic (Grade 1-8)	Second ary (Grade 1-10)	Higher second ary (Grade 1-12)	Second ary (Grade 1-12)	Primary (Grade 1-5)	Lower second ary (Grade 1-8)	Basic (Grade 1-8)	Second ary (Grade 1-10)	Higher second ary (Grade 1-12)	Second ary (Grade 1-12)
51.1	Mid western dev. reg	5120	209	283	583	291	2082	197	219	379	92	505	68	159	0	0	0	14	1	28	0	0	0	10	5120	3448	795	4243	611	266	877	5067	1662	5110	867	266	877
51.2	Mid west. mountain	814	27	54	128	44	332	23	41	50	9	68	13	17	0	0	0	6	0	2	0	0	0	0	814	585	114	699	83	32	115	806	229	814	115	32	115
62	Dolpa	122	3	4	30	1	62	1	2	7	0	8	1	0	0	0	0	1	0	2	0	0	0	0	122	100	10	110	9	3	12	119	22	122	12	3	12
63	Jumla	153	3	5	19	11	59	4	6	11	7	19	4	5	0	0	0	0	0	0	0	0	0	0	153	97	21	118	26	9	35	153	56	153	35	9	35
64	Kalikot	286	16	39	43	23	73	13	18	20	2	28	4	6	0	0	0	1	0	0	0	0	0	0	286	194	51	245	31	10	41	285	92	286	41	10	41
65	Mugu	130	3	3	26	6	62	3	4	8	0	10	2	3	0	0	0	0	0	0	0	0	0	0	130	100	15	115	10	5	15	130	30	130	15	5	15
66	Humla	123	2	3	10	3	76	2	11	4	0	3	2	3	0	0	0	4	0	0	0	0	0	0	123	94	17	111	7	5	12	119	29	123	12	5	12
56.1	Mid west. hill	3035	152	170	370	188	1232	133	129	212	55	253	36	73	0	0	0	7	1	22	0	0	0	2	3035	2112	474	2586	315	134	449	3003	921	3033	447	134	449
52	Pyuthan	356	10	16	59	20	152	11	17	22	5	29	3	10	0	0	0	2	0	0	0	0	0	0	356	257	50	307	36	13	49	354	99	356	49	13	49
53	Rolpa	416	39	32	57	21	140	22	24	28	9	32	2	9	0	0	0	0	1	0	0	0	0	0	416	289	74	363	41	12	53	415	127	416	53	12	53
54	Rukum	386	13	20	28	25	170	12	16	37	5	36	5	11	0	0	0	2	0	5	0	0	0	1	386	256	65	321	43	22	65	378	129	385	64	22	65
55	Salyan	396	5	4	46	16	215	16	15	24	9	27	3	14	0	0	0	0	0	2	0	0	0	0	396	286	55	341	36	19	55	394	110	396	55	19	55
59	Surkhet	581	11	29	65	33	256	29	24	43	6	54	9	14	0	0	0	1	0	6	0	0	0	1	581	394	96	490	61	30	91	573	186	580	90	30	91
60	Dailekh	508	45	35	72	37	155	32	16	22	13	52	12	13	0	0	0	0	0	4	0	0	0	0	508	344	70	414	65	29	94	504	164	508	94	29	94
61	Jajarkot	392	29	34	43	36	144	11	17	36	8	23	2	2	0	0	0	2	0	5	0	0	0	0	392	286	64	350	33	9	42	385	106	392	42	9	42
63.1	Mid west. tarai	1271	30	59	85	59	518	41	49	117	28	184	19	69	0	0	0	1	0	4	0	0	0	8	1271	751	207	958	213	100	313	1258	512	1263	305	100	313
56	Dang	514	8	23	16	21	247	7	15	43	15	81	8	23	0	0	0	1	0	3	0	0	0	3	514	315	65	380	97	37	134	507	196	511	131	37	134
57	Banke	409	13	26	48	16	129	18	23	31	10	62	2	26	0	0	0	0	0	1	0	0	0	4	409	232	72	304	72	33	105	404	173	405	101	33	105
58	Bardiya	348	9	10	21	22	142	16	11	43	3	41	9	20	0	0	0	0	0	0	0	0	0	1	348	204	70	274	44	30	74	347	143	347	73	30	74
66.1	Far western dev. reg	3751	202	168	479	207	1252	161	147	371	84	410	49	187	0	1	0	7	0	13	0	0	0	13	3751	2308	680	2988	501	262	763	3717	1430	3738	750	262	763
66.2	Far west. mountain	1054	53	57	179	64	359	43	42	80	19	98	8	38	0	0	0	4	0	9	0	0	0	1	1054	712	165	877	121	56	177	1040	341	1053	176	56	177
67	Bajura	262	17	12	56	18	65	10	17	17	8	30	4	4	0	0	0	3	0	1	0	0	0	0	262	168	44	212	41	9	50	258	94	262	50	9	50
68	Bajhang	436	24	29	81	34	129	18	13	37	7	37	1	23	0	0	0	0	0	2	0	0	0	1	436	297	68	365	44	27	71	433	138	435	70	27	71
75	Darchula	356	12	16	42	12	165	15	12	26	4	31	3	11	0	0	0	1	0	6	0	0	0	0	356	247	53	300	36	20	56	349	109	356	56	20	56
69.1	Far west. hill	1683	98	94	236	110	543	87	70	130	40	169	26	72	0	1	0	2	0	2	0	0	0	3	1683	1081	288	1369	211	103	314	1675	599	1680	311	103	314
69	Achham	501	44	29	91	52	125	32	13	27	12	52	3	19	0	1	0	0	0	0	0	0	0	1	501	341	73	414	64	23	87	499	159	500	86	23	87
70	Doti	381	23	11	56	28	141	13	19	26	7	33	8	15	0	0	0	0	0	0	0	0	0	1	381	259	58	317	40	24	64	380	121	380	63	24	64
73	Dadeldhura	260	4	7	28	5	101	9	16	34	6	29	6	13	0	0	0	1	0	1	0	0	0	0	260	145	59	204	36	20	56	258	115	260	56	20	56
74	Baitadi	541	27	47	61	25	176	33	22	43	15	55	9	25	0	0	0	1	0	1	0	0	0	1	541	336	98	434	71	36	107	538	204	540	106	36	107
73.1	Far west. tarai	1014	51	17	64	33	350	31	35	161	25	143	15	77	0	0	0	1	0	2	0	0	0	9	1014	515	227	742	169	103	272	1002	490	1005	263	103	272
71	Kailali	605	20	11	44	23	211	25	23	105	11	76	7	44	0	0	0	0	0	0	0	0	0	5	605	309	153	462	87	56	143	600	291	600	138	56	143
72	Kanchanpur	409	31	6	20	10	139	6	12	56	14	67	8	33	0	0	0	1	0	2	0	0	0	4	409	206	74	280	82	47	129	402	199	405	125	47	129

Total number of community schools by grade and levels, Flash I, 2010-011

Dist_ Code	Dist_Name	Total number of all types of community schools by grade																						Total number of community schools in Unit						Total number of community schools by level							
		Total Schools	1	1-2	1-3	1-4	1-5	1-6	1-7	1-8		1-10	1-11	1-12	6-7	6-8	6-9	6-10	6-11	6-12	9-10	9-11	9-12	11-12	Total number of schools	Primary (Grade 1-5)	Lower second ary (Grade 1-8)	Basic (Grade 1-8)	Second ary (Grade 1-10)	Higher second ary (Grade 1-12)	Second ary (Grade 1-12)	Primary (Grade 1-5)	Lower second ary (Grade 6-8)	Basic (Grade 1-8)	Second ary (Grade 9-10)	Higher second ary (Grade 11-12)	Second ary (Grade 9-12)
0.1	Total	28057	918	1104	4104	1410	11611	736	974	2183	411	2651	482	1264	3	5	1	67	2	82	0	0	0	49	28057	19147	3901	23048	3130	1879	5009	27848	8861	28008	4960	1879	5009
0.2	Eastern dev. reg.	6187	225	198	773	291	2746	154	225	479	85	598	112	247	1	1	0	17	0	15	0	0	0	20	6187	4233	860	5093	700	394	1094	6133	1934	6167	1074	394	1094
0.3	East. mountain	1003	33	48	162	40	440	27	42	70	8	72	15	38	0	0	0	2	0	2	0	0	0	4	1003	723	139	862	82	59	141	995	276	999	137	59	141
1	Taplejung	332	12	10	33	17	156	10	16	28	4	22	5	18	0	0	0	0	0	0	0	0	1	332	228	54	282	26	24	50	331	103	331	49	24	50	
9	Sankhuwasabha	385	8	20	70	13	165	15	6	31	2	32	5	14	0	0	0	2	0	0	0	0	2	385	276	52	328	36	21	57	381	107	383	55	21	57	
11	Solukhumbu	286	13	18	59	10	119	2	20	11	2	18	5	6	0	0	0	0	0	2	0	0	1	286	219	33	252	20	14	34	283	66	285	33	14	34	
3.1	East. hill	3008	70	83	443	127	1321	98	97	214	62	304	48	124	1	0	0	2	0	10	0	0	0	4	3008	2044	410	2454	368	186	554	2991	960	3004	550	186	554
2	Panchthar	391	11	10	34	16	189	17	8	29	8	44	8	14	0	0	0	0	0	1	0	0	2	391	260	54	314	52	25	77	388	129	389	75	25	77	
3	Ilam	433	5	13	49	17	210	12	8	34	8	49	6	17	1	0	0	0	0	2	0	0	2	433	294	55	349	57	27	84	428	137	431	82	27	84	
7	Dhankuta	313	9	6	71	2	122	7	7	21	7	31	12	18	0	0	0	0	0	0	0	0	0	313	210	35	245	38	30	68	313	103	313	68	30	68	
8	Terhathum	240	1	2	26	7	129	4	9	23	3	12	2	22	0	0	0	0	0	0	0	0	0	240	165	36	201	15	24	39	240	75	240	39	24	39	
10	Bhojpur	392	6	15	89	8	165	9	15	27	4	35	6	8	0	0	0	2	0	3	0	0	0	392	283	51	334	41	17	58	387	109	392	58	17	58	
12	Okhaldhunga	349	6	9	67	19	139	14	16	17	10	37	2	10	0	0	0	0	0	3	0	0	0	349	240	47	287	47	15	62	346	109	349	62	15	62	
13	Khotang	474	11	7	94	50	183	12	18	25	10	44	6	13	0	0	0	0	0	1	0	0	0	474	345	55	400	54	20	74	473	129	474	74	20	74	
14	Udayapur	416	21	21	13	8	184	23	16	38	12	52	6	22	0	0	0	0	0	0	0	0	0	416	247	77	324	64	28	92	416	169	416	92	28	92	
11.1	East. tarai	2176	122	67	168	124	985	29	86	195	15	222	49	85	0	1	0	13	0	3	0	0	0	12	2176	1466	311	1777	250	149	399	2147	698	2164	387	149	399
4	Jhapa	407	3	1	28	16	184	4	27	52	2	41	10	28	0	1	0	8	0	0	0	0	2	407	232	84	316	51	40	91	396	173	405	89	40	91	
5	Morang	535	4	7	40	46	252	9	16	53	0	73	12	21	0	0	0	1	0	1	0	0	0	535	349	78	427	74	34	108	533	186	535	108	34	108	
6	Sunsari	482	63	28	15	13	192	12	17	37	3	63	7	19	0	0	0	3	0	0	0	0	10	482	311	66	377	69	36	105	469	161	472	95	36	105	
15	Saptari	318	11	17	26	31	142	1	12	33	7	15	12	9	0	0	0	1	0	1	0	0	0	318	227	46	273	23	22	45	316	91	318	45	22	45	
16	Siraha	434	41	14	59	18	215	3	14	20	3	30	8	8	0	0	0	0	0	1	0	0	0	434	347	37	384	33	17	50	433	87	434	50	17	50	
16.1	Central dev. reg.	7404	209	327	999	435	3099	174	269	546	106	698	137	384	1	1	1	15	0	2	0	0	1	7404	5069	991	6060	820	524	1344	7383	2334	7403	1343	524	1344	
16.2	Cent. mountain	1030	20	19	212	75	401	27	29	68	16	88	18	56	0	0	0	0	0	1	0	0	0	1030	727	124	851	104	75	179	1029	303	1030	179	75	179	
22	Dolakha	389	6	7	89	30	148	10	11	21	6	28	13	20	0	0	0	0	0	0	0	0	0	389	280	42	322	34	33	67	389	109	389	67	33	67	
23	Sindhupalchok	538	14	10	100	42	209	12	14	39	10	50	4	33	0	0	0	0	0	1	0	0	0	538	375	65	440	60	38	98	537	163	538	98	38	98	
29	Rasuwa	103	0	2	23	3	44	5	4	8	0	10	1	3	0	0	0	0	0	0	0	0	0	103	72	17	89	10	4	14	103	31	103	14	4	14	
19.1	Cent. hill	3186	87	141	540	248	1176	105	119	234	61	272	54	146	0	1	0	1	0	0	0	0	1	3186	2192	459	2651	334	201	535	3183	993	3185	534	201	535	
20	Sindhuli	564	3	21	70	77	208	27	28	33	9	43	12	32	0	0	0	0	0	0	0	0	1	564	379	88	467	52	45	97	563	184	563	96	45	97	
21	Ramechhap	470	21	24	86	36	158	21	16	30	14	33	13	18	0	0	0	0	0	0	0	0	0	470	325	67	392	47	31	78	470	145	470	78	31	78	
24	Kavrepalanchok	587	24	34	50	33	248	7	19	53	17	60	9	32	0	0	0	1	0	0	0	0	0	587	389	79	468	78	41	119	586	198	587	119	41	119	
28	Nuwakot	475	14	21	129	25	149	19	18	30	5	32	11	22	0	0	0	0	0	0	0	0	0	475	338	67	405	37	33	70	475	137	475	70	33	70	
30	Dhading	568	8	23	120	41	207	12	23	43	10	46	8	27	0	0	0	0	0	0	0	0	0	568	399	78	477	56	35	91	568	169	568	91	35	91	
31	Makwanpur	522	17	18	85	36	206	19	15	45	6	58	1	15	0	1	0	0	0	0	0	0	0	522	362	80	442	64	16	80	521	160	522	80	16	80	

Total number of community schools by grade and levels, Flash I, 2010-011

Dist_ Code	Dist_Name	Total number of all types of community schools by grade																						Total number of community schools in Unit						Total number of community schools by level							
		Total Schools	1	1-2	1-3	1-4	1-5	1-6	1-7	1-8	1-9	1-10	1-11	1-12	6-7	6-8	6-9	6-10	6-11	6-12	9-10	9-11	9-12	11-12	Total number of schools	Primary (Grade 1-5)	Lower second ary (Grade 1-8)	Basic (Grade 1-8)	Second ary (Grade 1-10)	Higher second ary (Grade 1-12)	Second ary (Grade 1-12)	Primary (Grade 1-5)	Lower second ary (Grade 6-8)	Basic (Grade 1-8)	Second ary (Grade 9-10)	Higher second ary (Grade 11-12)	Second ary (Grade 9-12)
25.1	Cent. tarai	2545	97	163	203	80	1316	35	82	167	18	215	52	110	1	0	1	4	0	1	0	0	0	0	2545	1859	285	2144	238	163	401	2538	686	2545	401	163	401
17	Dhanusha	316	4	6	6	9	203	1	7	22	0	31	16	11	0	0	0	0	0	0	0	0	0	0	316	228	30	258	31	27	58	316	88	316	58	27	58
18	Mahottari	306	7	2	39	14	145	3	16	25	0	29	6	19	0	0	0	1	0	0	0	0	0	0	306	207	44	251	30	25	55	305	99	306	55	25	55
19	Sarlahi	432	19	93	29	7	193	4	11	27	3	21	10	13	0	0	0	1	0	1	0	0	0	0	432	341	42	383	25	24	49	430	91	432	49	24	49
32	Rautahat	393	32	25	44	19	173	9	16	18	3	27	7	20	0	0	0	0	0	0	0	0	0	0	393	293	43	336	30	27	57	393	100	393	57	27	57
33	Bara	402	13	21	29	17	219	8	7	24	4	37	8	15	0	0	0	0	0	0	0	0	0	0	402	299	39	338	41	23	64	402	103	402	64	23	64
34	Parsa	315	16	12	11	3	202	2	12	13	0	33	1	8	0	0	1	1	0	0	0	0	0	0	315	244	27	271	35	9	44	313	71	315	44	9	44
35	Chitwan	381	6	4	45	11	181	8	13	38	8	37	4	24	1	0	0	1	0	0	0	0	0	0	381	247	60	307	46	28	74	379	134	381	74	28	74
32.1	Valley	643	5	4	44	32	206	7	39	77	11	123	13	72	0	0	0	10	0	0	0	0	0	0	643	291	123	414	144	85	229	633	352	643	229	85	229
25	Lalitpur	207	0	3	26	17	64	2	15	21	4	27	4	24	0	0	0	0	0	0	0	0	0	0	207	110	38	148	31	28	59	207	97	207	59	28	59
26	Bhaktapur	137	1	0	2	5	63	1	15	21	2	8	1	10	0	0	0	8	0	0	0	0	0	0	137	71	37	108	18	11	29	129	66	137	29	11	29
27	Kathmandu	299	4	1	16	10	79	4	9	35	5	88	8	38	0	0	0	2	0	0	0	0	0	0	299	110	48	158	95	46	141	297	189	299	141	46	141
35.1	Western dev. reg.	6362	97	151	1342	236	2634	76	148	485	70	603	121	331	1	2	0	15	1	25	0	0	0	24	6362	4460	712	5172	688	502	1190	6294	1878	6338	1166	502	1190
35.2	West. mountain	92	0	0	3	1	62	0	11	4	0	7	0	4	0	0	0	0	0	0	0	0	0	0	92	66	15	81	7	4	11	92	26	92	11	4	11
41	Manang	31	0	0	1	1	16	0	8	1	0	2	0	2	0	0	0	0	0	0	0	0	0	0	31	18	9	27	2	2	4	31	13	31	4	2	4
42	Mustang	61	0	0	2	0	46	0	3	3	0	5	0	2	0	0	0	0	0	0	0	0	0	0	61	48	6	54	5	2	7	61	13	61	7	2	7
37.1	West. hill	4947	58	118	1176	168	1938	49	91	404	52	493	87	261	0	1	0	12	1	19	0	0	0	19	4947	3458	545	4003	557	387	944	4895	1470	4928	925	387	944
36	Gorkha	501	2	14	142	27	182	6	14	34	2	41	12	25	0	0	0	0	0	0	0	0	0	0	501	367	54	421	43	37	80	501	134	501	80	37	80
37	Lamjung	387	2	3	103	4	172	1	2	29	8	40	1	20	0	0	0	0	0	0	0	0	0	2	387	284	32	316	48	23	71	385	101	385	69	23	71
38	Tanahu	558	5	6	159	16	217	5	14	45	2	47	16	14	0	0	0	4	0	3	0	0	0	5	558	403	64	467	53	38	91	546	150	553	86	38	91
39	Syangja	546	3	4	162	20	197	4	6	38	10	50	5	38	0	1	0	0	0	5	0	0	0	3	546	386	49	435	60	51	111	537	157	543	108	51	111
40	Kaski	439	2	0	59	9	227	1	10	37	4	42	15	24	0	0	0	5	0	3	0	0	0	1	439	297	48	345	51	43	94	430	141	438	93	43	94
43	Myagdi	241	4	2	36	15	102	0	7	24	5	27	7	11	0	0	0	0	0	0	0	0	0	1	241	159	31	190	32	19	51	240	81	240	50	19	51
44	Parbat	336	2	7	84	8	135	1	0	22	3	42	7	23	0	0	0	0	0	0	0	0	0	2	336	236	23	259	45	32	77	334	98	334	75	32	77
45	Baglung	528	10	14	121	23	197	13	4	38	6	63	11	26	0	0	0	0	0	2	0	0	0	0	528	365	55	420	69	39	108	526	163	528	108	39	108
46	Gulmi	554	15	38	154	22	161	12	9	41	9	54	6	28	0	0	0	1	0	3	0	0	0	1	554	390	62	452	64	38	102	549	163	553	101	38	102
47	Palpa	451	5	8	51	11	209	3	18	49	1	53	3	37	0	0	0	0	0	0	0	0	0	3	451	284	70	354	54	43	97	448	164	448	94	43	97
51	Arghakhanchi	406	8	22	105	13	139	3	7	47	2	34	4	15	0	0	0	2	1	3	0	0	0	1	406	287	57	344	38	24	62	399	118	405	61	24	62
48.1	West. tarai	1323	39	33	163	67	634	27	46	77	18	103	34	66	1	1	0	3	0	6	0	0	0	5	1323	936	152	1088	124	111	235	1307	382	1318	230	111	235
48	Nawalparasi	507	16	7	65	22	233	11	23	30	1	45	14	27	1	0	0	2	0	6	0	0	0	4	507	343	65	408	48	51	99	494	160	503	95	51	99
49	Rupandehi	351	12	5	26	20	145	12	13	33	8	40	10	24	0	1	0	1	0	0	0	0	0	1	351	208	59	267	49	35	84	348	142	350	83	35	84
50	Kapilbastu	465	11	21	72	25	256	4	10	14	9	18	10	15	0	0	0	0	0	0	0	0	0	0	465	385	28	413	27	25	52	465	80	465	52	25	52

Total number of community schools by grade and levels, Flash I, 2010-011

Dist_ Code	Dist_Name	Total number of all types of community schools by grade																					Total number of community schools in Unit						Total number of community schools by level								
		Total Schools	1	1-2	1-3	1-4	1-5	1-6	1-7	1-8	1-9	1-10	1-11	1-12	6-7	6-8	6-9	6-10	6-11	6-12	9-10	9-11	9-12	11-12	Total number of schools	Primary (Grade 1-5)	Lower secondary (Grade 1-8)	Basic (Grade 1-8)	Secondary (Grade 1-10)	Higher secondary (Grade 1-12)	Secondary (Grade 1-12)	Primary (Grade 1-5)	Lower secondary (Grade 6-8)	Basic (Grade 1-8)	Secondary (Grade 9-10)	Higher secondary (Grade 11-12)	Secondary (Grade 9-12)
51.1	Mid western dev. reg.	4685	204	272	546	259	1975	180	195	342	74	397	65	133	0	0	0	14	1	28	0	0	0	0	4685	3256	717	3973	485	227	712	4642	1429	4685	712	227	712
51.2	Mid west. mountain	797	27	52	124	43	331	23	41	50	9	60	13	16	0	0	0	6	0	2	0	0	0	0	797	577	114	691	75	31	106	789	220	797	106	31	106
62	Dolpa	118	3	3	28	1	61	1	2	7	0	8	1	0	0	0	0	1	0	2	0	0	0	0	118	96	10	106	9	3	12	115	22	118	12	3	12
63	Jumla	147	3	5	18	10	59	4	6	11	7	15	4	5	0	0	0	0	0	0	0	0	0	0	147	95	21	116	22	9	31	147	52	147	31	9	31
64	Kalikot	281	16	39	42	23	73	13	18	20	2	24	4	6	0	0	0	1	0	0	0	0	0	0	281	193	51	244	27	10	37	280	88	281	37	10	37
65	Mugu	130	3	3	26	6	62	3	4	8	0	10	2	3	0	0	0	0	0	0	0	0	0	0	130	100	15	115	10	5	15	130	30	130	15	5	15
66	Humla	121	2	2	10	3	76	2	11	4	0	3	2	2	0	0	0	4	0	0	0	0	0	0	121	93	17	110	7	4	11	117	28	121	11	4	11
56.1	Mid west. hill	2908	147	168	354	173	1199	126	121	204	52	228	36	70	0	0	0	7	1	22	0	0	0	0	2908	2041	451	2492	287	129	416	2878	867	2908	416	129	416
52	Pyuthan	340	9	16	56	16	147	10	17	21	4	29	3	10	0	0	0	2	0	0	0	0	0	0	340	244	48	292	35	13	48	338	96	340	48	13	48
53	Rolpa	391	35	31	53	16	133	21	24	28	9	29	2	9	0	0	0	0	1	0	0	0	0	0	391	268	73	341	38	12	50	390	123	391	50	12	50
54	Rukum	372	13	20	23	24	168	11	15	37	5	33	5	11	0	0	0	2	0	5	0	0	0	0	372	248	63	311	40	21	61	365	124	372	61	21	61
55	Salyan	391	5	4	46	14	212	16	15	24	9	27	3	14	0	0	0	0	0	2	0	0	0	0	391	281	55	336	36	19	55	389	110	391	55	19	55
59	Surkhet	532	11	29	61	31	243	28	18	36	5	43	9	11	0	0	0	1	0	6	0	0	0	0	532	375	82	457	49	26	75	525	157	532	75	26	75
60	Dailekh	492	45	34	72	36	152	29	15	22	12	46	12	13	0	0	0	0	0	4	0	0	0	0	492	339	66	405	58	29	87	488	153	492	87	29	87
61	Jajarkot	390	29	34	43	36	144	11	17	36	8	21	2	2	0	0	0	2	0	5	0	0	0	0	390	286	64	350	31	9	40	383	104	390	40	9	40
63.1	Mid west. tarai	980	30	52	68	43	445	31	33	88	13	109	16	47	0	0	0	1	0	4	0	0	0	0	980	638	152	790	123	67	190	975	342	980	190	67	190
56	Dang	389	8	16	14	18	208	5	12	34	10	43	5	12	0	0	0	1	0	3	0	0	0	0	389	264	51	315	54	20	74	385	125	389	74	20	74
57	Banke	303	13	26	37	8	117	12	14	20	1	35	2	17	0	0	0	0	0	1	0	0	0	0	303	201	46	247	36	20	56	302	102	303	56	20	56
58	Bardiya	288	9	10	17	17	120	14	7	34	2	31	9	18	0	0	0	0	0	0	0	0	0	0	288	173	55	228	33	27	60	288	115	288	60	27	60
66.1	Far western dev. reg.	3419	183	156	444	189	1157	152	137	331	76	355	47	169	0	1	0	6	0	12	0	0	0	4	3419	2129	621	2750	437	232	669	3396	1286	3415	665	232	669
66.2	Far west. mountain	1023	52	55	172	59	353	41	40	76	18	97	8	38	0	0	0	4	0	9	0	0	0	1	1023	691	157	848	119	56	175	1009	331	1022	174	56	175
67	Bajura	248	16	11	53	15	63	8	17	17	7	29	4	4	0	0	0	3	0	1	0	0	0	0	248	158	42	200	39	9	48	244	90	248	48	9	48
68	Bajhang	430	24	28	79	33	128	18	12	37	7	37	1	23	0	0	0	0	0	2	0	0	0	1	430	292	67	359	44	27	71	427	137	429	70	27	71
75	Darchula	345	12	16	40	11	162	15	11	22	4	31	3	11	0	0	0	1	0	6	0	0	0	0	345	241	48	289	36	20	56	338	104	345	56	20	56
69.1	Far west. hill	1626	96	90	222	107	528	85	69	121	39	165	26	70	0	1	0	2	0	2	0	0	0	3	1626	1043	276	1319	206	101	307	1618	580	1623	304	101	307
69	Achham	487	43	28	87	51	120	32	12	26	12	52	3	19	0	1	0	0	0	0	0	0	0	1	487	329	71	400	64	23	87	485	157	486	86	23	87
70	Doti	371	23	10	54	27	138	13	19	26	6	32	8	14	0	0	0	0	0	0	0	0	0	1	371	252	58	310	38	23	61	370	118	370	60	23	61
73	Dadeldhura	243	4	7	22	5	98	8	16	30	6	27	6	12	0	0	0	1	0	1	0	0	0	0	243	136	54	190	34	19	53	241	107	243	53	19	53
74	Baitadi	525	26	45	59	24	172	32	22	39	15	54	9	25	0	0	0	1	0	1	0	0	0	1	525	326	93	419	70	36	106	522	198	524	105	36	106
73.1	Far west. tarai	770	35	11	50	23	276	26	28	134	19	93	13	61	0	0	0	0	0	1	0	0	0	0	770	395	188	583	112	75	187	769	375	770	187	75	187
71	Kailali	508	17	6	39	18	187	23	20	92	10	57	6	33	0	0	0	0	0	0	0	0	0	0	508	267	135	402	67	39	106	508	241	508	106	39	106
72	Kanchanpur	262	18	5	11	5	89	3	8	42	9	36	7	28	0	0	0	0	0	1	0	0	0	0	262	128	53	181	45	36	81	261	134	262	81	36	81

Total number of institutional schools by grade and levels, Flash I, 2010-011

Dist_ Code	Dist_Name	Total number of institutional schools by grade																				Total number of institutional schools in Unit						Total number of institutional schools by level									
		Total School s	1	1-2	1-3	1-4	1-5	1-6	1-7	1-8	1-9	1-10	1-11	1-12	6-7	6-8	6-9	6-10	6-11	6-12	9-10	9-11	9-12	11-12	Total number of schools	Primary (Grade 1-5)	Lower secondary (Grade 1-8)	Basic (Grade 1-8)	Secondary (Grade 1-10)	Higher secondary (Grade 1-12)	Secondary (Grade 1-12)	Primary (Grade 1-5)	Lower secondary (Grade 6-8)	Basic (Grade 1-8)	Secondary (Grade 9-10)	Higher secondary (Grade 11-12)	Secondary (Grade 9-12)
0.1	Total	5103	94	92	208	183	1202	177	202	395	189	1660	54	380	0	0	0	14	1	6	2	0	0	244	5103	1779	774	2553	1865	685	2550	4836	3078	4857	2306	685	2550
0.2	Eastern dev. reg.	961	36	14	33	42	318	36	24	71	33	257	11	48	0	0	0	2	0	2	0	0	0	34	961	443	131	574	292	95	387	923	484	927	353	95	387
0.3	East. mountain	37	5	2	2	5	11	2	0	3	1	6	0	0	0	0	0	0	0	0	0	0	0	0	37	25	5	30	7	0	7	37	12	37	7	0	7
1	Taplejung	7	0	1	0	1	2	0	0	1	0	2	0	0	0	0	0	0	0	0	0	0	0	0	7	4	1	5	2	0	2	7	3	7	2	0	2
9	Sankhuwasabha	26	5	1	1	3	8	2	0	2	1	3	0	0	0	0	0	0	0	0	0	0	0	0	26	18	4	22	4	0	4	26	8	26	4	0	4
11	Solukhumbu	4	0	0	1	1	1	0	0	0	0	1	0	0	0	0	0	0	0	0	0	0	0	0	4	3	0	3	1	0	1	4	1	4	1	0	1
3.1	East. hill	212	12	4	19	16	74	7	2	15	3	50	2	5	0	0	0	0	0	0	0	0	0	3	212	125	24	149	53	10	63	209	84	209	60	10	63
2	Panchthar	45	0	0	7	4	22	2	0	2	0	8	0	0	0	0	0	0	0	0	0	0	0	0	45	33	4	37	8	0	8	45	12	45	8	0	8
3	Ilam	52	5	1	1	4	16	1	2	10	1	10	0	1	0	0	0	0	0	0	0	0	0	0	52	27	13	40	11	1	12	52	25	52	12	1	12
7	Dhankuta	27	0	1	4	0	13	0	0	1	0	6	0	2	0	0	0	0	0	0	0	0	0	0	27	18	1	19	6	2	8	27	9	27	8	2	8
8	Terhathum	12	0	0	0	1	4	2	0	1	0	3	0	0	0	0	0	0	0	0	0	0	0	1	12	5	3	8	3	1	4	11	6	11	3	1	4
10	Bhojpur	12	1	0	2	0	3	1	0	0	1	3	0	1	0	0	0	0	0	0	0	0	0	0	12	6	1	7	4	1	5	12	6	12	5	1	5
12	Okhaldhunga	16	2	0	4	4	3	1	0	0	0	2	0	0	0	0	0	0	0	0	0	0	0	0	16	13	1	14	2	0	2	16	3	16	2	0	2
13	Khotang	10	1	0	0	0	0	0	0	0	0	8	0	0	0	0	0	0	0	0	0	0	0	1	10	1	0	1	8	1	9	9	8	9	8	1	9
14	Udayapur	38	3	2	1	3	13	0	0	1	1	10	2	1	0	0	0	0	0	0	0	0	0	1	38	22	1	23	11	4	15	37	15	37	14	4	15
11.1	East. tarai	712	19	8	12	21	233	27	22	53	29	201	9	43	0	0	0	2	0	2	0	0	0	31	712	293	102	395	232	85	317	677	388	681	286	85	317
4	Jhapa	247	2	3	4	6	67	9	8	17	7	94	4	13	0	0	0	0	0	0	0	0	0	13	247	82	34	116	101	30	131	234	152	234	118	30	131
5	Morang	172	2	2	3	5	54	2	4	17	7	39	2	20	0	0	0	0	1	0	1	0	0	13	172	66	23	89	47	36	83	157	93	159	70	36	83
6	Sunsari	236	15	3	5	10	82	16	9	15	11	66	0	3	0	0	0	0	0	1	0	0	0	0	236	115	40	155	77	4	81	235	121	236	81	4	81
15	Saptari	22	0	0	0	0	9	0	1	3	2	1	0	4	0	0	0	0	0	0	0	0	0	2	22	9	4	13	3	6	9	20	11	20	7	6	9
16	Siraha	35	0	0	0	0	21	0	0	1	2	1	3	3	0	0	0	1	0	0	0	0	0	3	35	21	1	22	4	9	13	31	11	32	10	9	13
16.1	Central dev. reg.	2279	20	27	42	40	444	58	80	161	82	918	30	193	0	0	0	8	1	3	2	0	0	170	2279	573	299	872	1010	397	1407	2095	1534	2107	1237	397	1407
16.2	Cent. mountain	62	0	1	4	10	13	3	3	7	3	14	1	0	0	0	0	1	0	0	0	0	0	2	62	28	13	41	18	3	21	59	32	60	19	3	21
22	Dolakha	35	0	0	1	6	10	2	2	4	1	5	1	0	0	0	0	1	0	0	0	0	0	2	35	17	8	25	7	3	10	32	16	33	8	3	10
23	Sindhupalchok	18	0	1	2	2	1	0	1	2	1	8	0	0	0	0	0	0	0	0	0	0	0	0	18	6	3	9	9	0	9	18	12	18	9	0	9
29	Rasuwa	9	0	0	1	2	2	1	0	1	1	1	0	0	0	0	0	0	0	0	0	0	0	0	9	5	2	7	2	0	2	9	4	9	2	0	2
19.1	Cent. hill	275	6	4	10	9	70	12	7	18	13	92	3	22	0	0	0	0	0	0	0	0	0	9	275	99	37	136	105	34	139	266	167	266	130	34	139
20	Sindhuli	17	1	0	0	0	7	2	1	1	0	3	0	2	0	0	0	0	0	0	0	0	0	0	17	8	4	12	3	2	5	17	9	17	5	2	5
21	Ramechhap	17	2	0	0	2	7	2	0	1	1	2	0	0	0	0	0	0	0	0	0	0	0	0	17	11	3	14	3	0	3	17	6	17	3	0	3
24	Kavrepalanchok	108	0	3	1	1	26	3	3	4	4	42	3	13	0	0	0	0	0	0	0	0	0	5	108	31	10	41	46	21	67	103	72	103	62	21	67
28	Nuwakot	26	0	0	2	2	10	1	0	0	2	8	0	0	0	0	0	0	0	0	0	0	0	1	26	14	1	15	10	1	11	25	11	25	10	1	11
30	Dhading	34	0	0	2	0	6	0	1	3	2	17	0	3	0	0	0	0	0	0	0	0	0	0	34	8	4	12	19	3	22	34	26	34	22	3	22
31	Makwanpur	73	3	1	5	4	14	4	2	9	4	20	0	4	0	0	0	0	0	0	0	0	0	3	73	27	15	42	24	7	31	70	43	70	28	7	31

Total number of institutional schools by grade and levels, Flash I, 2010-011

Dist_ Code	Dist_Name	Total number of institutional schools by grade																						Total number of institutional schools in Unit						Total number of institutional schools by level							
		Total School s	1	1-2	1-3	1-4	1-5	1-6	1-7	1-8	1-9	1-10	1-11	1-12	6-7	6-8	6-9	6-10	6-11	6-12	9-10	9-11	9-12	11-12	Total number of schools	Primary (Grade 1-5)	Lower secondary (Grade 1-8)	Basic (Grade 1-8)	Secondary (Grade 1-10)	Higher secondary (Grade 1-12)	Secondary (Grade 1-12)	Primary (Grade 1-5)	Lower secondary (Grade 6-8)	Basic (Grade 1-8)	Secondary (Grade 9-10)	Higher secondary (Grade 11-12)	Secondary (Grade 9-12)
25.1	Cent. tarai	372	5	13	10	11	112	6	7	20	14	92	10	27	0	0	0	2	1	1	0	0	0	41	372	151	33	184	108	80	188	327	180	331	147	80	188
17	Dhanusha	59	0	0	1	0	32	0	0	3	2	0	2	8	0	0	0	1	0	0	0	0	0	10	59	33	3	36	3	20	23	48	16	49	13	20	23
18	Mahottari	31	3	1	2	2	14	1	1	1	1	1	0	1	0	0	0	0	1	0	0	0	0	2	31	22	3	25	2	4	6	28	7	29	4	4	6
19	Sarlahi	16	0	3	0	0	3	0	0	0	0	0	4	3	0	0	0	0	0	0	0	0	0	3	16	6	0	6	0	10	10	13	7	13	7	10	10
32	Rautahat	24	2	5	3	0	4	1	0	0	3	2	0	1	0	0	0	0	0	0	0	0	0	3	24	14	1	15	5	4	9	21	7	21	6	4	9
33	Bara	16	0	0	0	1	3	0	0	2	0	4	1	3	0	0	0	0	0	0	0	0	0	2	16	4	2	6	4	6	10	14	10	14	8	6	10
34	Parsa	77	0	3	4	2	33	2	3	4	3	15	0	2	0	0	0	0	0	0	0	0	0	6	77	42	9	51	18	8	26	71	29	71	20	8	26
35	Chitwan	149	0	1	0	6	23	2	3	10	5	70	3	9	0	0	0	1	0	1	0	0	0	15	149	30	15	45	76	28	104	132	104	134	89	28	104
32.1	Valley	1570	9	9	18	10	249	37	63	116	52	720	16	144	0	0	0	5	0	2	2	0	0	118	1570	295	216	511	779	280	1059	1443	1155	1450	941	280	1059
25	Lalitpur	281	1	4	5	2	42	7	8	10	5	138	0	31	0	0	0	2	0	1	0	0	0	25	281	54	25	79	145	57	202	253	202	256	177	57	202
26	Bhaktapur	218	0	0	4	2	54	3	9	14	5	107	3	8	0	0	0	0	0	0	2	0	0	7	218	60	26	86	114	18	132	209	149	209	125	18	132
27	Kathmandu	1071	8	5	9	6	153	27	46	92	42	475	13	105	0	0	0	3	0	1	0	0	0	86	1071	181	165	346	520	205	725	981	804	985	639	205	725
35.1	Western dev. reg.	1096	14	28	61	51	238	57	64	86	48	322	8	95	0	0	0	3	0	0	0	0	0	21	1096	392	207	599	373	124	497	1072	683	1075	476	124	497
35.2	West. mountain	10	0	0	1	0	7	0	0	1	0	1	0	0	0	0	0	0	0	0	0	0	0	10	8	1	9	1	0	1	10	2	10	1	0	1	
41	Manang	1	0	0	1	0	0	0	0	0	0	0	0	0	0	0	0	0	0	0	0	0	0	1	1	1	0	1	0	0	1	0	1	0	0	0	0
42	Mustang	9	0	0	0	0	7	0	0	1	0	1	0	0	0	0	0	0	0	0	0	0	0	9	7	1	8	1	0	1	9	2	9	1	0	1	
37.1	West. hill	665	13	13	46	30	147	37	43	34	28	208	0	55	0	0	0	1	0	0	0	0	0	10	665	249	114	363	237	65	302	654	406	655	292	65	302
36	Gorkha	30	1	0	5	1	10	2	2	3	3	1	0	1	0	0	0	0	0	0	0	0	0	1	30	17	7	24	4	2	6	29	12	29	5	2	6
37	Lamjung	33	2	1	2	2	6	4	4	1	0	9	0	2	0	0	0	0	0	0	0	0	0	0	33	13	9	22	9	2	11	33	20	33	11	2	11
38	Tanahu	87	1	2	10	6	18	3	6	8	3	23	0	7	0	0	0	0	0	0	0	0	0	0	87	37	17	54	26	7	33	87	50	87	33	7	33
39	Syangja	85	0	3	4	3	22	5	7	4	5	21	0	10	0	0	0	0	0	0	0	0	0	1	85	32	16	48	26	11	37	84	52	84	36	11	37
40	Kaski	199	0	1	2	2	20	2	10	8	9	110	0	27	0	0	0	1	0	0	0	0	0	7	199	25	20	45	120	34	154	191	167	192	147	34	154
43	Myagdi	27	2	0	5	0	7	6	0	1	0	4	0	2	0	0	0	0	0	0	0	0	0	0	27	14	7	21	4	2	6	27	13	27	6	2	6
44	Parbat	28	3	0	2	4	7	1	3	1	1	6	0	0	0	0	0	0	0	0	0	0	0	0	28	16	5	21	7	0	7	28	12	28	7	0	7
45	Baglung	66	3	3	5	1	23	5	7	2	2	11	0	4	0	0	0	0	0	0	0	0	0	0	66	35	14	49	13	4	17	66	31	66	17	4	17
46	Gulmi	42	0	1	3	4	16	3	0	2	1	12	0	0	0	0	0	0	0	0	0	0	0	0	42	24	5	29	13	0	13	42	18	42	13	0	13
47	Palpa	43	1	2	2	4	10	6	3	3	2	9	0	1	0	0	0	0	0	0	0	0	0	0	43	19	12	31	11	1	12	43	24	43	12	1	12
51	Arghakhanchi	25	0	0	6	3	8	0	1	1	2	2	0	1	0	0	0	0	0	0	0	0	0	1	25	17	2	19	4	2	6	24	7	24	5	2	6
48.1	West. tarai	421	1	15	14	21	84	20	21	51	20	113	8	40	0	0	0	2	0	0	0	0	0	11	421	135	92	227	135	59	194	408	275	410	183	59	194
48	Nawalparasi	171	0	4	3	12	35	16	11	21	13	33	4	16	0	0	0	0	0	0	0	0	0	3	171	54	48	102	46	23	69	168	114	168	66	23	69
49	Rupandehi	204	1	11	10	7	36	2	10	25	6	65	4	19	0	0	0	2	0	0	0	0	0	6	204	65	37	102	73	29	102	196	133	198	96	29	102
50	Kapilbastu	46	0	0	1	2	13	2	0	5	1	15	0	5	0	0	0	0	0	0	0	0	0	2	46	16	7	23	16	7	23	44	28	44	21	7	23

Total number of institutional schools by grade and levels, Flash I 2010-011

Dist_ Code	Dist_Name	Total number of institutional schools by grade																				Total number of institutional schools in Unit						Total number of institutional schools by level									
		Total Schools	1	1-2	1-3	1-4	1-5	1-6	1-7	1-8	1-9	1-10	1-11	1-12	6-7	6-8	6-9	6-10	6-11	6-12	9-10	9-11	9-12	11-12	Total number of schools	Primary (Grade 1-5)	Lower secondary (Grade 1-8)	Basic (Grade 1-8)	Secondary (Grade 1-10)	Higher secondary (Grade 1-12)	Secondary (Grade 1-12)	Primary (Grade 1-5)	Lower secondary (Grade 6-8)	Basic (Grade 1-8)	Secondary (Grade 9-10)	Higher secondary (Grade 11-12)	Secondary (Grade 9-12)
51.1	Mid western dev. reg.	435	5	11	37	32	107	17	24	37	18	108	3	26	0	0	0	0	0	0	0	0	0	10	435	192	78	270	126	39	165	425	233	425	155	39	165
51.2	Mid west. mountain	17	0	2	4	1	1	0	0	0	0	8	0	1	0	0	0	0	0	0	0	0	0	17	8	0	8	8	1	9	17	9	17	9	1	9	
62	Dolpa	4	0	1	2	0	1	0	0	0	0	0	0	0	0	0	0	0	0	0	0	0	0	4	4	0	4	0	0	4	0	4	0	0	0		
63	Jumla	6	0	0	1	1	0	0	0	0	0	4	0	0	0	0	0	0	0	0	0	0	0	6	2	0	2	4	0	4	6	4	6	4	0	4	
64	Kalikot	5	0	0	1	0	0	0	0	0	0	4	0	0	0	0	0	0	0	0	0	0	0	5	1	0	1	4	0	4	5	4	5	4	0	4	
65	Mugu	0	0	0	0	0	0	0	0	0	0	0	0	0	0	0	0	0	0	0	0	0	0	0	0	0	0	0	0	0	0	0	0	0	0		
66	Humla	2	0	1	0	0	0	0	0	0	0	0	0	1	0	0	0	0	0	0	0	0	0	2	1	0	1	0	1	1	2	1	2	1	1	1	
56.1	Mid west. hill	127	5	2	16	15	33	7	8	8	3	25	0	3	0	0	0	0	0	0	0	0	2	127	71	23	94	28	5	33	125	54	125	31	5	33	
52	Pyuthan	16	1	0	3	4	5	1	0	1	1	0	0	0	0	0	0	0	0	0	0	0	0	16	13	2	15	1	0	1	16	3	16	1	0	1	
53	Rolpa	25	4	1	4	5	7	1	0	0	0	3	0	0	0	0	0	0	0	0	0	0	0	25	21	1	22	3	0	3	25	4	25	3	0	3	
54	Rukum	14	0	0	5	1	2	1	1	0	0	3	0	0	0	0	0	0	0	0	0	0	1	14	8	2	10	3	1	4	13	5	13	3	1	4	
55	Salyan	5	0	0	0	2	3	0	0	0	0	0	0	0	0	0	0	0	0	0	0	0	0	5	5	0	5	0	0	0	5	0	5	0	0	0	
59	Surkhet	49	0	0	4	2	13	1	6	7	1	11	0	3	0	0	0	0	0	0	0	0	1	49	19	14	33	12	4	16	48	29	48	15	4	16	
60	Dailekh	16	0	1	0	1	3	3	1	0	1	6	0	0	0	0	0	0	0	0	0	0	0	16	5	4	9	7	0	7	16	11	16	7	0	7	
61	Jajarkot	2	0	0	0	0	0	0	0	0	0	2	0	0	0	0	0	0	0	0	0	0	0	2	0	0	0	2	0	2	2	2	2	2	0	2	
63.1	Mid west. tarai	291	0	7	17	16	73	10	16	29	15	75	3	22	0	0	0	0	0	0	0	0	8	291	113	55	168	90	33	123	283	170	283	115	33	123	
56	Dang	125	0	7	2	3	39	2	3	9	5	38	3	11	0	0	0	0	0	0	0	0	3	125	51	14	65	43	17	60	122	71	122	57	17	60	
57	Banke	106	0	0	11	8	12	6	9	11	9	27	0	9	0	0	0	0	0	0	0	0	4	106	31	26	57	36	13	49	102	71	102	45	13	49	
58	Bardiya	60	0	0	4	5	22	2	4	9	1	10	0	2	0	0	0	0	0	0	0	0	1	60	31	15	46	11	3	14	59	28	59	13	3	14	
66.1	Far western dev. reg.	332	19	12	35	18	95	9	10	40	8	55	2	18	0	0	0	1	0	1	0	0	9	332	179	59	238	64	30	94	321	144	323	85	30	94	
66.2	Far west. mountain	31	1	2	7	5	6	2	2	4	1	1	0	0	0	0	0	0	0	0	0	0	0	31	21	8	29	2	0	2	31	10	31	2	0	2	
67	Bajura	14	1	1	3	3	2	2	0	0	1	1	0	0	0	0	0	0	0	0	0	0	0	14	10	2	12	2	0	2	14	4	14	2	0	2	
68	Bajhang	6	0	1	2	1	1	0	1	0	0	0	0	0	0	0	0	0	0	0	0	0	0	6	5	1	6	0	0	0	6	1	6	0	0	0	
75	Darchula	11	0	0	2	1	3	0	1	4	0	0	0	0	0	0	0	0	0	0	0	0	0	11	6	5	11	0	0	0	11	5	11	0	0	0	
69.1	Far west. hill	57	2	4	14	3	15	2	1	9	1	4	0	2	0	0	0	0	0	0	0	0	0	57	38	12	50	5	2	7	57	19	57	7	2	7	
69	Achham	14	1	1	4	1	5	0	1	1	0	0	0	0	0	0	0	0	0	0	0	0	0	14	12	2	14	0	0	0	14	2	14	0	0	0	
70	Doti	10	0	1	2	1	3	0	0	0	1	1	0	1	0	0	0	0	0	0	0	0	0	10	7	0	7	2	1	3	10	3	10	3	1	3	
73	Dadeldhura	17	0	0	6	0	3	1	0	4	0	2	0	1	0	0	0	0	0	0	0	0	0	17	9	5	14	2	1	3	17	8	17	3	1	3	
74	Baitadi	16	1	2	2	1	4	1	0	4	0	1	0	0	0	0	0	0	0	0	0	0	0	16	10	5	15	1	0	1	16	6	16	1	0	1	
73.1	Far west. tarai	244	16	6	14	10	74	5	7	27	6	50	2	16	0	0	0	1	0	1	0	0	9	244	120	39	159	57	28	85	233	115	235	76	28	85	
71	Kailali	97	3	5	5	5	24	2	3	13	1	19	1	11	0	0	0	0	0	0	0	0	5	97	42	18	60	20	17	37	92	50	92	32	17	37	
72	Kanchanpur	147	13	1	9	5	50	3	4	14	5	31	1	5	0	0	0	1	0	1	0	0	4	147	78	21	99	37	11	48	141	65	143	44	11	48	

Total number of Madarsa schools by grade (based on reporting), Flash I_2010-011

Total Number of madrasah schools by grade (based on reporting), March 2016-01																									
Dist_ Code	Dist_Name	Total Sch ools	1	1-2	1-3	1-4	1-5	1-6	1-7	1-8	1-9	1-10	1-11	1-12	6-7	6-8	6-9	6-10	6-11	6-12	9-10	9-11	9-12	11-12	
0.1	Total	674	59	94	183	62	259	3	1	8	0	4	0	1	0	0	0	0	0	0	0	0	0	0	
0.2	Eastern dev. reg.	177	18	12	45	13	80	1	1	4	0	3	0	0	0	0	0	0	0	0	0	0	0	0	
0.3	East. mountain	0	0	0	0	0	0	0	0	0	0	0	0	0	0	0	0	0	0	0	0	0	0	0	
1	Taplejung																								
9	Sankhuwasabha																								
11	Solukhumbu																								
3.1	East. hill	5	2	0	3	0	0	0	0	0	0	0	0	0	0	0	0	0	0	0	0	0	0	0	
2	Panchthar																								
3	Ilam																								
7	Dhankuta																								
8	Terhathum																								
10	Bhojpur																								
12	Okhaldhunga																								
13	Khotang																								
14	Udayapur	5	2	0	3	0	0	0	0	0	0	0	0	0	0	0	0	0	0	0	0	0	0	0	
11.1	East. tarai	172	16	12	42	13	80	1	1	4	0	3	0	0	0	0	0	0	0	0	0	0	0	0	
4	Jhapa	39	1	3	19	5	10	0	1	0	0	0	0	0	0	0	0	0	0	0	0	0	0	0	
5	Morang	39	0	0	10	4	22	1	0	1	0	1	0	0	0	0	0	0	0	0	0	0	0	0	
6	Sunsari	73	13	6	8	2	39	0	0	3	0	2	0	0	0	0	0	0	0	0	0	0	0	0	
15	Saptari	5	0	0	4	0	1	0	0	0	0	0	0	0	0	0	0	0	0	0	0	0	0	0	
16	Siraha	16	2	3	1	2	8	0	0	0	0	0	0	0	0	0	0	0	0	0	0	0	0	0	
16.1	Central dev. reg.	136	14	38	38	7	36	1	0	2	0	0	0	0	0	0	0	0	0	0	0	0	0	0	
16.2	Cent. mountain	0	0	0	0	0	0	0	0	0	0	0	0	0	0	0	0	0	0	0	0	0	0	0	
22	Dolakha																								
23	Sindhupalchok																								
29	Rasuwa																								
19.1	Cent. hill	1	0	1	0	0	0	0	0	0	0	0	0	0	0	0	0	0	0	0	0	0	0	0	
20	Sindhuli																								
21	Ramechhap																								
24	Kavrepalanchok																								
28	Nuwakot																								
30	Dhading																								
31	Makwanpur	1	0	1	0	0	0	0	0	0	0	0	0	0	0	0	0	0	0	0	0	0	0	0	
25.1	Cent. tarai	134	14	37	38	7	35	1	0	2	0	0	0	0	0	0	0	0	0	0	0	0	0	0	
17	Dhanusha	33	2	6	12	1	11	1	0	0	0	0	0	0	0	0	0	0	0	0	0	0	0	0	
18	Mahottari	34	5	10	11	1	5	0	0	2	0	0	0	0	0	0	0	0	0	0	0	0	0	0	
19	Sarlahi	1	0	0	0	0	1	0	0	0	0	0	0	0	0	0	0	0	0	0	0	0	0	0	
32	Rautahat	15	0	5	5	2	3	0	0	0	0	0	0	0	0	0	0	0	0	0	0	0	0	0	
33	Bara	7	1	2	3	0	1	0	0	0	0	0	0	0	0	0	0	0	0	0	0	0	0	0	
34	Parsa	41	5	14	6	2	14	0	0	0	0	0	0	0	0	0	0	0	0	0	0	0	0	0	
35	Chitwan	3	1	0	1	1	0	0	0	0	0	0	0	0	0	0	0	0	0	0	0	0	0	0	
32.1	Valley	1	0	0	0	0	1	0	0	0	0	0	0	0	0	0	0	0	0	0	0	0	0	0	
25	Lalitpur																								
26	Bhaktapur																								
27	Kathmandu	1	0	0	0	0	1	0	0	0	0	0	0	0	0	0	0	0	0	0	0	0	0	0	
35.1	Western dev. reg.	247	7	18	55	34	129	1	0	1	0	1	0	1	0	0	0	0	0	0	0	0	0	0	
35.2	West. mountain	0	0	0	0	0	0	0	0	0	0	0	0	0	0	0	0	0	0	0	0	0	0	0	
41	Manang																								
42	Mustang																								

Total number of Madarsa schools by grade (based on reporting), Flash I_2010-011

Dist_ Code	Dist_Name	Total Sch ools	1	1-2	1-3	1-4	1-5	1-6	1-7	1-8	1-9	1-10	1-11	1-12	6-7	6-8	6-9	6-10	6-11	6-12	9-10	9-11	9-12	11-12
37.1	West. hill	17	4	4	7	1	1	0	0	0	0	0	0	0	0	0	0	0	0	0	0	0	0	
36	Gorkha	5	1	2	1	1	0	0	0	0	0	0	0	0	0	0	0	0	0	0	0	0	0	
37	Lamjung	1	1	0	0	0	0	0	0	0	0	0	0	0	0	0	0	0	0	0	0	0	0	
38	Tanahu	2	1	1	0	0	0	0	0	0	0	0	0	0	0	0	0	0	0	0	0	0	0	
39	Syangja																							
40	Kaski																							
43	Myagdi	1	1	0	0	0	0	0	0	0	0	0	0	0	0	0	0	0	0	0	0	0	0	
44	Parbat																							
45	Baglung																							
46	Gulmi																							
47	Palpa	1	0	0	0	0	1	0	0	0	0	0	0	0	0	0	0	0	0	0	0	0	0	
51	Arghakhanchi	7	0	1	6	0	0	0	0	0	0	0	0	0	0	0	0	0	0	0	0	0	0	
48.1	West. tarai	230	3	14	48	33	128	1	0	1	0	1	0	1	0	0	0	0	0	0	0	0	0	
48	Nawalparasi	43	2	3	16	7	15	0	0	0	0	0	0	0	0	0	0	0	0	0	0	0	0	
49	Rupandehi	73	1	9	14	14	33	1	0	1	0	0	0	0	0	0	0	0	0	0	0	0	0	
50	Kapilbastu	114	0	2	18	12	80	0	0	0	0	1	0	1	0	0	0	0	0	0	0	0	0	
51.1	Mid western dev. reg.	109	19	22	45	8	14	0	0	1	0	0	0	0	0	0	0	0	0	0	0	0	0	
51.2	Mid west. mountain	0	0	0	0	0	0	0	0	0	0	0	0	0	0	0	0	0	0	0	0	0	0	
62	Dolpa																							
63	Jumla																							
64	Kalikot																							
65	Mugu																							
66	Humla																							
56.1	Mid west. hill	2	0	0	1	1	0	0	0	0	0	0	0	0	0	0	0	0	0	0	0	0	0	
52	Pyuthan	1	0	0	1	0	0	0	0	0	0	0	0	0	0	0	0	0	0	0	0	0	0	
53	Rolpa																							
54	Rukum																							
55	Salyan																							
59	Surkhet																							
60	Dailekh	1	0	0	0	1	0	0	0	0	0	0	0	0	0	0	0	0	0	0	0	0	0	
61	Jajarkot																							
63.1	Mid west. tarai	107	19	22	44	7	14	0	0	1	0	0	0	0	0	0	0	0	0	0	0	0	0	
56	Dang	11	3	3	3	0	2	0	0	0	0	0	0	0	0	0	0	0	0	0	0	0	0	
57	Banke	84	13	17	36	7	10	0	0	1	0	0	0	0	0	0	0	0	0	0	0	0	0	
58	Bardiya	12	3	2	5	0	2	0	0	0	0	0	0	0	0	0	0	0	0	0	0	0	0	
66.1	Far western dev. reg.	5	1	4	0	0	0	0	0	0	0	0	0	0	0	0	0	0	0	0	0	0	0	
66.2	Far west. mountain	0	0	0	0	0	0	0	0	0	0	0	0	0	0	0	0	0	0	0	0	0	0	
67	Bajura																							
68	Bajhang																							
75	Darchula																							
69.1	Far west. hill	0	0	0	0	0	0	0	0	0	0	0	0	0	0	0	0	0	0	0	0	0	0	
69	Achham																							
70	Doti																							
73	Dadeldhura																							
74	Baitadi																							
73.1	Far west. tarai	5	1	4	0	0	0	0	0	0	0	0	0	0	0	0	0	0	0	0	0	0	0	
71	Kailali	5	1	4	0	0	0	0	0	0	0	0	0	0	0	0	0	0	0	0	0	0	0	
72	Kanchanpur																							

Total number of Gumba schools by grade (based on reporting), Flash I_2010-011

Dist_ Code	Dist_Name	Total Schools	1	1-2	1-3	1-4	1-5	1-6	1-7	1-8	1-9	1-10	1-11	1-12	6-7	6-8	6-9	6-10	6-11	6-12	9-10	9-11	9-12	11-12
0.1	Total	53	22	9	6	2	10	0	2	0	0	0	0	0	0	1	0	1	0	0	0	0	0	0
0.2	Eastern dev. reg.	22	10	4	3	2	2	0	1	0	0	0	0	0	0	0	0	0	0	0	0	0	0	0
0.3	East. mountain	13	6	3	1	0	2	0	1	0	0	0	0	0	0	0	0	0	0	0	0	0	0	0
1	Taplejung	6	4	1	1	0	0	0	0	0	0	0	0	0	0	0	0	0	0	0	0	0	0	0
9	Sankhuwasabha	2	1	1	0	0	0	0	0	0	0	0	0	0	0	0	0	0	0	0	0	0	0	0
11	Solukhumbu	5	1	1	0	0	2	0	1	0	0	0	0	0	0	0	0	0	0	0	0	0	0	0
3.1	East. hill	7	2	1	2	2	0	0	0	0	0	0	0	0	0	0	0	0	0	0	0	0	0	0
2	Panchthar	1	0	1	0	0	0	0	0	0	0	0	0	0	0	0	0	0	0	0	0	0	0	0
3	Ilam	3	2	0	0	1	0	0	0	0	0	0	0	0	0	0	0	0	0	0	0	0	0	0
7	Dhankuta																							
8	Terhathum																							
10	Bhojpur																							
12	Okhaldhunga	1	0	0	1	0	0	0	0	0	0	0	0	0	0	0	0	0	0	0	0	0	0	0
13	Khotang																							
14	Udayapur	2	0	0	1	1	0	0	0	0	0	0	0	0	0	0	0	0	0	0	0	0	0	0
11.1	East. tarai	2	2	0	0	0	0	0	0	0	0	0	0	0	0	0	0	0	0	0	0	0	0	0
4	Jhapa																							
5	Morang																							
6	Sunsari	2	2	0	0	0	0	0	0	0	0	0	0	0	0	0	0	0	0	0	0	0	0	0
15	Saptari																							
16	Siraha																							
16.1	Central dev. reg.	20	12	4	2	0	1	0	0	0	0	0	0	0	0	1	0	0	0	0	0	0	0	0
16.2	Cent. mountain	1	1	0	0	0	0	0	0	0	0	0	0	0	0	0	0	0	0	0	0	0	0	0
22	Dolakha	1	1	0	0	0	0	0	0	0	0	0	0	0	0	0	0	0	0	0	0	0	0	0
23	Sindhupalchok																							
29	Rasuwa																							
19.1	Cent. hill	17	11	3	2	0	0	0	0	0	0	0	0	0	0	1	0	0	0	0	0	0	0	0
20	Sindhuli																							
21	Ramechhap	5	2	1	2	0	0	0	0	0	0	0	0	0	0	0	0	0	0	0	0	0	0	0
24	Kavrepalanchok	8	7	1	0	0	0	0	0	0	0	0	0	0	0	0	0	0	0	0	0	0	0	0
28	Nuwakot																							
30	Dhading																							
31	Makwanpur	4	2	1	0	0	0	0	0	0	0	0	0	0	0	1	0	0	0	0	0	0	0	0
25.1	Cent. tarai	0	0	0	0	0	0	0	0	0	0	0	0	0	0	0	0	0	0	0	0	0	0	0
17	Dhanusha																							
18	Mahottari																							
19	Sarlahi																							
32	Rautahat																							
33	Bara																							
34	Parsa																							
35	Chitwan																							
32.1	Valley	2	0	1	0	0	1	0	0	0	0	0	0	0	0	0	0	0	0	0	0	0	0	0
25	Lalitpur																							
26	Bhaktapur																							
27	Kathmandu	2	0	1	0	0	1	0	0	0	0	0	0	0	0	0	0	0	0	0	0	0	0	0
35.1	Western dev. reg.	10	0	1	0	0	7	0	1	0	0	0	0	0	0	0	0	1	0	0	0	0	0	0
35.2	West. mountain	3	0	0	0	0	3	0	0	0	0	0	0	0	0	0	0	0	0	0	0	0	0	0
41	Manang																							
42	Mustang	3	0	0	0	0	3	0	0	0	0	0	0	0	0	0	0	0	0	0	0	0	0	0

Total number of Gumba schools by grade (based on reporting), Flash I_2010-011

Total Number of Examinable Schools by grade (based on Reporting), Fiscal Year 2019-20																								
Dist_ Code	Dist_Name	Total Schools	1	1-2	1-3	1-4	1-5	1-6	1-7	1-8	1-9	1-10	1-11	1-12	6-7	6-8	6-9	6-10	6-11	6-12	9-10	9-11	9-12	11-12
37.1	West. hill	6	0	1	0	0	4	0	0	0	0	0	0	0	0	0	0	1	0	0	0	0	0	0
36	Gorkha	1	0	1	0	0	0	0	0	0	0	0	0	0	0	0	0	0	0	0	0	0	0	0
37	Lamjung																							
38	Tanahu	1	0	0	0	0	0	0	0	0	0	0	0	0	0	0	0	1	0	0	0	0	0	0
39	Syangja																							
40	Kaski	4	0	0	0	0	4	0	0	0	0	0	0	0	0	0	0	0	0	0	0	0	0	0
43	Myagdi																							
44	Parbat																							
45	Baglung																							
46	Gulmi																							
47	Palpa																							
51	Arghakhanchi																							
48.1	West. tarai	1	0	0	0	0	0	0	1	0	0	0	0	0	0	0	0	0	0	0	0	0	0	0
48	Nawalparasi	1	0	0	0	0	0	0	1	0	0	0	0	0	0	0	0	0	0	0	0	0	0	0
49	Rupandehi																							
50	Kapilbastu																							
51.1	Mid western dev. reg.	1	0	0	1	0	0	0	0	0	0	0	0	0	0	0	0	0	0	0	0	0	0	0
51.2	Mid west. mountain	1	0	0	1	0	0	0	0	0	0	0	0	0	0	0	0	0	0	0	0	0	0	0
62	Dolpa	1	0	0	1	0	0	0	0	0	0	0	0	0	0	0	0	0	0	0	0	0	0	0
63	Jumla																							
64	Kalikot																							
65	Mugu																							
66	Humla																							
56.1	Mid west. hill	0	0	0	0	0	0	0	0	0	0	0	0	0	0	0	0	0	0	0	0	0	0	0
52	Pyuthan																							
53	Rolpa																							
54	Rukum																							
55	Salyan																							
59	Surkhet																							
60	Dailekh																							
61	Jajarkot																							
63.1	Mid west. tarai	0	0	0	0	0	0	0	0	0	0	0	0	0	0	0	0	0	0	0	0	0	0	0
56	Dang																							
57	Banke																							
58	Bardiya																							
66.1	Far western dev. reg.	0	0	0	0	0	0	0	0	0	0	0	0	0	0	0	0	0	0	0	0	0	0	0
66.2	Far west. mountain	0	0	0	0	0	0	0	0	0	0	0	0	0	0	0	0	0	0	0	0	0	0	0
67	Bajura																							
68	Bajhang																							
75	Darchula																							
69.1	Far west. hill	0	0	0	0	0	0	0	0	0	0	0	0	0	0	0	0	0	0	0	0	0	0	0
69	Achham																							
70	Doti																							
73	Dadeldhura																							
74	Baitadi																							
73.1	Far west. tarai	0	0	0	0	0	0	0	0	0	0	0	0	0	0	0	0	0	0	0	0	0	0	0
71	Kailali																							
72	Kanchanpur																							

Total number of Ashram schools by grade (based on reporting), Flash I_2010-011

Dist_ Code	Dist_Name	Total Schools	1	1-2	1-3	1-4	1-5	1-6	1-7	1-8	1-9	1-10	1-11	1-12	6-7	6-8	6-9	6-10	6-11	6-12	9-10	9-11	9-12	11-12
0.1	Total	39	3	0	8	2	9	0	2	3	0	3	0	0	1	3	1	4	0	0	0	0	0	0
0.2	Eastern dev. reg.	20	3	0	3	1	8	0	2	1	0	0	0	0	1	0	0	1	0	0	0	0	0	0
0.3	East. mountain	2	0	0	1	1	0	0	0	0	0	0	0	0	0	0	0	0	0	0	0	0	0	0
1	Taplejung	1	0	0	0	1	0	0	0	0	0	0	0	0	0	0	0	0	0	0	0	0	0	0
9	Sankhuwasabha	1	0	0	1	0	0	0	0	0	0	0	0	0	0	0	0	0	0	0	0	0	0	0
11	Solukhumbu																							
3.1	East. hill	5	2	0	1	0	1	0	0	0	0	0	0	0	1	0	0	0	0	0	0	0	0	0
2	Panchthar	1	0	0	1	0	0	0	0	0	0	0	0	0	0	0	0	0	0	0	0	0	0	0
3	Ilam	4	2	0	0	0	1	0	0	0	0	0	0	0	1	0	0	0	0	0	0	0	0	0
7	Dhankuta																							
8	Terhathum																							
10	Bhojpur																							
12	Okhaldhunga																							
13	Khotang																							
14	Udayapur																							
11.1	East. tarai	13	1	0	1	0	7	0	2	1	0	0	0	0	0	0	0	1	0	0	0	0	0	0
4	Jhapa	6	1	0	1	0	4	0	0	0	0	0	0	0	0	0	0	0	0	0	0	0	0	0
5	Morang	1	0	0	0	0	0	0	1	0	0	0	0	0	0	0	0	0	0	0	0	0	0	0
6	Sunsari	6	0	0	0	0	3	0	1	1	0	0	0	0	0	0	0	1	0	0	0	0	0	0
15	Saptari																							
16	Siraha																							
16.1	Central dev. reg.	10	0	0	4	1	1	0	0	0	0	2	0	0	0	2	0	1	0	0	0	0	0	0
16.2	Cent. mountain	0	0	0	0	0	0	0	0	0	0	0	0	0	0	0	0	0	0	0	0	0	0	0
22	Dolakha																							
23	Sindhupalchok																							
29	Rasuwa																							
19.1	Cent. hill	0	0	0	0	0	0	0	0	0	0	0	0	0	0	0	0	0	0	0	0	0	0	0
20	Sindhuli																							
21	Ramechhap																							
24	Kavrepalanchok																							
28	Nuwakot																							
30	Dhading																							
31	Makwanpur																							
25.1	Cent. tarai	9	0	0	4	1	0	0	0	0	0	2	0	0	0	2	0	1	0	0	0	0	0	0
17	Dhanusha	2	0	0	0	0	0	0	0	0	0	1	0	0	0	0	0	1	0	0	0	0	0	0
18	Mahottari																							
19	Sarlahi																							
32	Rautahat																							
33	Bara																							
34	Parsa																							
35	Chitwan	7	0	0	4	1	0	0	0	0	0	1	0	0	0	2	0	0	0	0	0	0	0	0
32.1	Valley	1	0	0	0	0	1	0	0	0	0	0	0	0	0	0	0	0	0	0	0	0	0	0
25	Lalitpur																							
26	Bhaktapur																							
27	Kathmandu	1	0	0	0	0	1	0	0	0	0	0	0	0	0	0	0	0	0	0	0	0	0	0
35.1	Western dev. reg.	6	0	0	0	0	0	0	0	2	0	0	0	0	0	1	1	2	0	0	0	0	0	0
35.2	West. mountain	0	0	0	0	0	0	0	0	0	0	0	0	0	0	0	0	0	0	0	0	0	0	0
41	Manang																							
42	Mustang																							

Total number of Ashram schools by grade (based on reporting), Flash I_2010-011

Dist_ Code	Dist_Name	Total Schools	1	1-2	1-3	1-4	1-5	1-6	1-7	1-8	1-9	1-10	1-11	1-12	6-7	6-8	6-9	6-10	6-11	6-12	9-10	9-11	9-12	11- 12
37.1	West. hill	3	0	0	0	0	0	0	0	1	0	0	0	0	0	0	1	1	0	0	0	0	0	0
36	Gorkha																							
37	Lamjung																							
38	Tanahu	1	0	0	0	0	0	0	0	0	0	0	0	0	0	0	0	1	0	0	0	0	0	0
39	Syangja	1	0	0	0	0	0	0	0	0	0	0	0	0	0	0	1	0	0	0	0	0	0	0
40	Kaski																							
43	Myagdi	1	0	0	0	0	0	0	0	1	0	0	0	0	0	0	0	0	0	0	0	0	0	0
44	Parbat																							
45	Baglung																							
46	Gulmi																							
47	Palpa																							
51	Arghakhanchi																							
48.1	West. tarai	3	0	0	0	0	0	0	0	1	0	0	0	0	0	1	0	1	0	0	0	0	0	0
48	Nawalparasi	1	0	0	0	0	0	0	0	0	0	0	0	0	0	1	0	0	0	0	0	0	0	0
49	Rupandehi	2	0	0	0	0	0	0	0	1	0	0	0	0	0	0	0	1	0	0	0	0	0	0
50	Kapilbastu																							
51.1	Mid western dev. reg.	1	0	0	1	0	0	0	0	0	0	0	0	0	0	0	0	0	0	0	0	0	0	0
51.2	Mid west. mountain	0	0	0	0	0	0	0	0	0	0	0	0	0	0	0	0	0	0	0	0	0	0	0
62	Dolpa																							
63	Jumla																							
64	Kalikot																							
65	Mugu																							
66	Humla																							
56.1	Mid west. hill	0	0	0	0	0	0	0	0	0	0	0	0	0	0	0	0	0	0	0	0	0	0	0
52	Pyuthan																							
53	Rolpa																							
54	Rukum																							
55	Salyan																							
59	Surkhet																							
60	Dailekh																							
61	Jajarkot																							
63.1	Mid west. tarai	1	0	0	1	0	0	0	0	0	0	0	0	0	0	0	0	0	0	0	0	0	0	0
56	Dang																							
57	Banke	1	0	0	1	0	0	0	0	0	0	0	0	0	0	0	0	0	0	0	0	0	0	0
58	Bardiya																							
66.1	Far western dev. reg.	1	0	0	0	0	0	0	0	0	0	1	0	0	0	0	0	0	0	0	0	0	0	0
66.2	Far west. mountain	0	0	0	0	0	0	0	0	0	0	0	0	0	0	0	0	0	0	0	0	0	0	0
67	Bajura																							
68	Bajhang																							
75	Darchula																							
69.1	Far west. hill	0	0	0	0	0	0	0	0	0	0	0	0	0	0	0	0	0	0	0	0	0	0	0
69	Achham																							
70	Doti																							
73	Dadeldhura																							
74	Baitadi																							
73.1	Far west. tarai	1	0	0	0	0	0	0	0	0	0	1	0	0	0	0	0	0	0	0	0	0	0	0
71	Kailali	1	0	0	0	0	0	0	0	0	0	1	0	0	0	0	0	0	0	0	0	0	0	0
72	Kanchanpur																							

School student Ratios by level, 2010-011

District_code	District_name	Total number of recorded schools							Total number of students by level				School student ratio by level						
		Total (Unit)	Number of school by level						Grade 1-5	Grade 6-8	Grade 9-10	Grade 11-12	Primary level	Lower secondary level	Basic	Secondary level	Higher secondary level	Secondary	Total
			Primary	Lower secondary	Basic	Secondary	Higher secondary	Secondary	Total	Total	Total	Total							
0.1	Total	33160	32684	11939	32865	7266	2564	7559	4951956	1699927	811905	318433	151.5	142.4	202.4	111.7	124.2	149.5	234.7
0.2	Eastern dev. reg.	7148	7056	2418	7094	1427	489	1481	1006260	377925	178115	73377	142.6	156.3	195.1	124.8	150.1	169.8	228.8
0.3	East. mountain	1040	1032	288	1036	144	59	148	116580	36538	16956	6057	113.0	126.9	147.8	117.8	102.7	155.5	169.4
1	Taplejung	339	338	106	338	51	24	52	53049	15213	7074	2681	156.9	143.5	202.0	138.7	111.7	187.6	230.1
9	Sankhuwasabha	411	407	115	409	59	21	61	36821	12927	5631	1563	90.5	112.4	121.6	95.4	74.4	117.9	138.5
11	Solukhumbu	290	287	67	289	34	14	35	26710	8398	4251	1813	93.1	125.3	121.5	125.0	129.5	173.3	142.0
3.1	East. hill	3220	3200	1044	3213	610	196	617	335825	141890	68558	29455	104.9	135.9	148.7	112.4	150.3	158.9	178.8
2	Panchthar	436	433	141	434	83	25	85	48517	19076	9576	3111	112.0	135.3	155.7	115.4	124.4	149.3	184.1
3	Ilam	485	480	162	483	94	28	96	43487	22545	10376	5271	90.6	139.2	136.7	110.4	188.3	163.0	168.4
7	Dhankuta	340	340	112	340	76	32	76	30420	14326	7226	3568	89.5	127.9	131.6	95.1	111.5	142.0	163.4
8	Terhathum	252	251	81	251	42	25	43	28596	9967	5022	2630	113.9	123.0	153.6	119.6	105.2	178.0	183.4
10	Bhojpur	404	399	115	404	63	18	63	39859	16061	7425	2572	99.9	139.7	138.4	117.9	142.9	158.7	163.2
12	Okhaldhunga	365	362	112	365	64	15	64	36001	14038	6760	4005	99.5	125.3	137.1	105.6	267.0	168.2	166.6
13	Khotang	484	482	137	483	82	21	83	45658	16547	9317	3070	94.7	120.8	128.8	113.6	146.2	149.2	154.1
14	Udayapur	454	453	184	453	106	32	107	63287	29330	12856	5228	139.7	159.4	204.5	121.3	163.4	169.0	243.8
11.1	East. tarai	2888	2824	1086	2845	673	234	716	553855	199497	92601	37865	196.1	183.7	264.8	137.6	161.8	182.2	306.0
4	Jhapa	654	630	325	639	207	70	222	116615	56468	28411	14618	185.1	173.7	270.9	137.3	208.8	193.8	330.4
5	Morang	707	690	279	694	178	70	191	152542	58713	27565	10649	221.1	210.4	304.4	154.9	152.1	200.1	352.9
6	Sunsari	718	704	282	708	176	40	186	107521	37390	18971	6052	152.7	132.6	204.7	107.8	151.3	134.5	236.7
15	Saptari	340	336	102	338	52	28	54	62442	16161	5719	1873	185.8	158.4	232.6	110.0	66.9	140.6	253.5
16	Siraha	469	464	98	466	60	26	63	114735	30765	11935	4673	247.3	313.9	312.2	198.9	179.7	263.6	345.6
16.1	Central dev. reg.	9683	9478	3868	9510	2580	921	2751	1656876	522247	258366	86656	174.8	135.0	229.1	100.1	94.1	125.4	260.7
16.2	Cent. mountain	1092	1088	335	1090	198	78	200	116460	42474	21517	8159	107.0	126.8	145.8	108.7	104.6	148.4	172.7
22	Dolakha	424	421	125	422	75	36	77	44202	17874	8686	3788	105.0	143.0	147.1	115.8	105.2	162.0	175.8
23	Sindhupalchok	556	555	175	556	107	38	107	63555	21401	11145	3727	114.5	122.3	152.8	104.2	98.1	139.0	179.5
29	Rasuwa	112	112	35	112	16	4	16	8703	3199	1686	644	77.7	91.4	106.3	105.4	161.0	145.6	127.1
19.1	Cent. hill	3461	3449	1160	3451	664	235	674	426421	153283	69946	25942	123.6	132.1	168.0	105.3	110.4	142.3	195.2
20	Sindhuli	581	580	193	580	101	47	102	87171	25196	10592	6088	150.3	130.5	193.7	104.9	129.5	163.5	222.1
21	Ramechhap	487	487	151	487	81	31	81	51559	22047	11162	5125	105.9	146.0	151.1	137.8	165.3	201.1	184.6
24	Kavrepalanchok	695	689	270	690	181	62	186	75363	31979	16743	5446	109.4	118.4	155.6	92.5	87.8	119.3	186.4
28	Nuwakot	501	500	148	500	80	34	81	50804	17325	7139	2199	101.6	117.1	136.3	89.2	64.7	115.3	154.6
30	Dhading	602	602	195	602	113	38	113	72506	25791	11459	4764	120.4	132.3	163.3	101.4	125.4	143.6	190.2
31	Makwanpur	595	591	203	592	108	23	111	89018	30945	12851	2320	150.6	152.4	202.6	119.0	100.9	136.7	227.1

School student Ratios by level, 2010-011

District_code	District_name	Total number of recorded schools							Total number of students by level				School student ratio by level						
		Total (Unit)	Number of school by level						Grade 1-5	Grade 6-8	Grade 9-10	Grade 11-12	Primary level	Lower secondary level	Basic	Secondary level	Higher secondary level	Secondary	Total
			Primary	Lower secondary	Basic	Secondary	Higher secondary	Secondary	Total	Total	Total	Total							
25.1	Cent. tarai	2917	2865	866	2876	548	243	589	843103	183662	84295	24344	294.3	212.1	357.0	153.8	100.2	184.4	389.2
17	Dhanusha	375	364	104	365	71	47	81	115282	26076	10996	2334	316.7	250.7	387.3	154.9	49.7	164.6	412.5
18	Mahottari	337	333	106	335	59	29	61	112315	24262	8832	1273	337.3	228.9	407.7	149.7	43.9	165.7	435.3
19	Sarlahi	448	443	98	445	56	34	59	125772	21037	10123	5165	283.9	214.7	329.9	180.8	151.9	259.1	361.8
32	Rautahat	417	414	107	414	63	31	66	143790	21455	10146	6140	347.3	200.5	399.1	161.0	198.1	246.8	435.3
33	Bara	418	416	113	416	72	29	74	155088	26096	10934	2496	372.8	230.9	435.5	151.9	86.1	181.5	465.6
34	Parsa	392	384	100	386	64	17	70	110731	22511	9487	1298	288.4	225.1	345.2	148.2	76.4	154.1	367.4
35	Chitwan	530	511	238	515	163	56	178	80125	42225	23777	5638	156.8	177.4	237.6	145.9	100.7	165.3	286.3
32.1	Valley	2213	2076	1507	2093	1170	365	1288	270892	142828	82608	28211	130.5	94.8	197.7	70.6	77.3	86.0	237.0
25	Lalitpur	488	460	299	463	236	85	261	65229	32368	19078	4954	141.8	108.3	210.8	80.8	58.3	92.1	249.2
26	Bhaktapur	355	338	215	346	154	29	161	34079	18905	11948	5833	100.8	87.9	153.1	77.6	201.1	110.4	199.3
27	Kathmandu	1370	1278	993	1284	780	251	866	171584	91555	51582	17424	134.3	92.2	204.9	66.1	69.4	79.7	242.4
35.1	Western dev. reg.	7458	7366	2561	7413	1642	626	1687	909792	354544	179436	74898	123.5	138.4	170.6	109.3	119.6	150.8	203.6
35.2	West. mountain	102	102	28	102	12	4	12	2384	796	431	200	23.4	28.4	31.2	35.9	50.0	52.6	37.4
41	Manang	32	32	13	32	4	2	4	538	233	125	121	16.8	17.9	24.1	31.3	60.5	61.5	31.8
42	Mustang	70	70	15	70	8	2	8	1846	563	306	79	26.4	37.5	34.4	38.3	39.5	48.1	39.9
37.1	West. hill	5612	5549	1876	5583	1217	452	1246	543131	237482	124198	55748	97.9	126.6	139.8	102.1	123.3	144.4	171.2
36	Gorkha	531	530	146	530	85	39	86	51882	23755	10787	2577	97.9	162.7	142.7	126.9	66.1	155.4	167.6
37	Lamjung	420	418	121	418	80	25	82	36344	15141	7419	2822	86.9	125.1	123.2	92.7	112.9	124.9	147.0
38	Tanahu	645	633	200	640	119	45	124	57709	26653	12944	3121	91.2	133.3	131.8	108.8	69.4	129.6	155.7
39	Syangja	631	621	209	627	144	62	148	53602	26457	15702	7315	86.3	126.6	127.7	109.0	118.0	155.5	163.4
40	Kaski	638	621	308	630	240	77	248	67937	36476	21575	14763	109.4	118.4	165.7	89.9	191.7	146.5	220.6
43	Myagdi	268	267	94	267	56	21	57	21486	8905	4412	1290	80.5	94.7	113.8	78.8	61.4	100.0	134.7
44	Parbat	364	362	110	362	82	32	84	30265	12806	7426	3312	83.6	116.4	119.0	90.6	103.5	127.8	147.8
45	Baglung	594	592	194	594	125	43	125	61237	22256	11249	4867	103.4	114.7	140.6	90.0	113.2	128.9	167.7
46	Gulmi	596	591	181	595	114	38	115	64084	24217	12520	5481	108.4	133.8	148.4	109.8	144.2	156.5	178.4
47	Palpa	494	491	188	491	106	44	109	56003	24168	11617	6955	114.1	128.6	163.3	109.6	158.1	170.4	199.9
51	Arghakhanchi	431	423	125	429	66	26	68	42582	16648	8547	3245	100.7	133.2	138.1	129.5	124.8	173.4	164.8
48.1	West. tarai	1744	1715	657	1728	413	170	429	364277	116266	54807	18950	212.4	177.0	278.1	132.7	111.5	171.9	317.8
48	Nawalparasi	678	662	274	671	161	74	168	122457	46185	22537	3203	185.0	168.6	251.3	140.0	43.3	153.2	286.7
49	Rupandehi	555	544	275	548	179	64	186	130250	45077	21544	11745	239.4	163.9	319.9	120.4	183.5	179.0	375.9
50	Kapilbastu	511	509	108	509	73	32	75	111570	25004	10726	4002	219.2	231.5	268.3	146.9	125.1	196.4	296.1

School student Ratios by level, 2010-011

District_code	District_name	Total number of recorded schools							Total number of students by level				School student ratio by level						
		Total (Unit)	Number of school by level						Grade 1-5	Grade 6-8	Grade 9-10	Grade 11-12	Primary level	Lower secondary level	Basic	Secondary level	Higher secondary level	Secondary	Total
			Primary	Lower secondary	Basic	Secondary	Higher secondary	Secondary	Total	Total	Total	Total							
51.1	Mid western dev. reg.	5120	5067	1662	5110	867	266	877	804301	263735	112330	48668	158.7	158.7	209.0	129.6	183.0	183.6	240.0
51.2	Mid west. mountain	814	806	229	814	115	32	115	93348	24122	11238	8905	115.8	105.3	144.3	97.7	278.3	175.2	169.1
62	Dolpa	122	119	22	122	12	3	12	7186	1751	846	583	60.4	79.6	73.3	70.5	194.3	119.1	85.0
63	Jumla	153	153	56	153	35	9	35	25764	5898	2477	182	168.4	105.3	206.9	70.8	20.2	76.0	224.3
64	Kalikot	286	285	92	286	41	10	41	35617	10364	4934	2285	125.0	112.7	160.8	120.3	228.5	176.1	186.0
65	Mugu	130	130	30	130	15	5	15	11624	3424	1781	4732	89.4	114.1	115.8	118.7	946.4	434.2	165.9
66	Humla	123	119	29	123	12	5	12	13157	2685	1200	1123	110.6	92.6	128.8	100.0	224.6	193.6	147.7
56.1	Mid west. hill	3035	3003	921	3033	447	134	449	437537	133862	54130	21522	145.7	145.3	188.4	121.1	160.6	168.5	213.2
52	Pyuthan	356	354	99	356	49	13	49	48612	14244	5365	2631	137.3	143.9	176.6	109.5	202.4	163.2	199.0
53	Rolpa	416	415	127	416	53	12	53	59806	15083	4887	1728	144.1	118.8	180.0	92.2	144.0	124.8	195.9
54	Rukum	386	378	129	385	64	22	65	66303	15513	6990	655	175.4	120.3	212.5	109.2	29.8	117.6	231.8
55	Salyan	396	394	110	396	55	19	55	53587	18704	7599	3593	136.0	170.0	182.6	138.2	189.1	203.5	210.8
59	Surkhet	581	573	186	580	90	30	91	76199	31048	11040	5018	133.0	166.9	184.9	122.7	167.3	176.5	212.2
60	Dailekh	508	504	164	508	94	29	94	70689	22928	10489	4022	140.3	139.8	184.3	111.6	138.7	154.4	212.9
61	Jajarkot	392	385	106	392	42	9	42	62341	16342	7760	3875	161.9	154.2	200.7	184.8	430.6	277.0	230.4
63.1	Mid west. tarai	1271	1258	512	1263	305	100	313	273416	105751	46962	18241	217.3	206.5	300.2	154.0	182.4	208.3	349.6
56	Dang	514	507	196	511	131	37	134	97920	40237	17536	7162	193.1	205.3	270.4	133.9	193.6	184.3	316.8
57	Banke	409	404	173	405	101	33	105	96753	27804	13146	5400	239.5	160.7	307.5	130.2	163.6	176.6	349.9
58	Bardiya	348	347	143	347	73	30	74	78743	37710	16280	5679	226.9	263.7	335.6	223.0	189.3	296.7	397.7
66.1	Far western dev. reg.	3751	3717	1430	3738	750	262	763	574727	181476	83658	34834	154.6	126.9	202.3	111.5	133.0	155.3	233.2
66.2	Far west. mountain	1054	1040	341	1053	176	56	177	121080	32128	14911	7669	116.4	94.2	145.5	84.7	136.9	127.6	166.8
67	Bajura	262	258	94	262	50	9	50	35280	10106	4270	1517	136.7	107.5	173.2	85.4	168.6	115.7	195.3
68	Bajhang	436	433	138	435	70	27	71	55320	12470	5670	2982	127.8	90.4	155.8	81.0	110.4	121.9	175.3
75	Darchula	356	349	109	356	56	20	56	30480	9552	4971	3170	87.3	87.6	112.4	88.8	158.5	145.4	135.3
69.1	Far west. hill	1683	1675	599	1680	311	103	314	232199	62814	27499	11893	138.6	104.9	175.6	88.4	115.5	125.5	198.7
69	Achham	501	499	159	500	86	23	87	79765	19141	8663	3537	159.8	120.4	197.8	100.7	153.8	140.2	221.8
70	Doti	381	380	121	380	63	24	64	53208	12686	5228	2028	140.0	104.8	173.4	83.0	84.5	113.4	192.0
73	Dadeldhura	260	258	115	260	56	20	56	30148	11723	4636	2304	116.9	101.9	161.0	82.8	115.2	123.9	187.7
74	Baitadi	541	538	204	540	106	36	107	69078	19264	8972	4024	128.4	94.4	163.6	84.6	111.8	121.5	187.3
73.1	Far west. tarai	1014	1002	490	1005	263	103	272	221448	86534	41248	15272	221.0	176.6	306.4	156.8	148.3	207.8	359.5
71	Kailali	605	600	291	600	138	56	143	135314	53948	24703	8261	225.5	185.4	315.4	179.0	147.5	230.5	367.3
72	Kanchanpur	409	402	199	405	125	47	129	86134	32586	16545	7011	214.3	163.7	293.1	132.4	149.2	182.6	347.9

Primary level total enrollment in all types of schools by district, Flash I, 2010-011

Dist. code	District_name	Grade 1			Grade 2			Grade 3			Grade 4			Grade 5			Grade 1-5		
		Girls	Boys	Total	Girls	Boys	Total	Girls	Boys	Total	Girls	Boys	Total	Girls	Boys	Total	Girls	Boys	Total
0.1	Total	738722	734022	1472744	512085	501420	1013505	451988	443165	895153	409305	402743	812048	382372	376134	758506	2494472	2457484	4951956
0.2	Eastern dev. reg.	142311	138964	281275	103417	99654	203071	93785	90178	183963	86721	84585	171306	85529	81116	166645	511763	494497	1006260
0.3	East. mountain	17788	17303	35091	12225	11762	23987	10760	10491	21251	9758	9243	19001	8823	8427	17250	59354	57226	116580
1	Taplejung	8052	7409	15461	5685	5352	11037	5070	4908	9978	4496	4207	8703	4054	3816	7870	27357	25692	53049
9	Sankhuwasabha	5631	5788	11419	3790	3780	7570	3268	3210	6478	3023	2941	5964	2729	2661	5390	18441	18380	36821
11	Solukhumbu	4105	4106	8211	2750	2630	5380	2422	2373	4795	2239	2095	4334	2040	1950	3990	13556	13154	26710
3.1	East. hill	49121	47539	96660	32814	31794	64608	30584	29572	60156	29118	28317	57435	29359	27607	56966	170996	164829	335825
2	Panchthar	7038	6924	13962	4672	4551	9223	4448	4197	8645	4328	4176	8504	4283	3900	8183	24769	23748	48517
3	Ilam	5402	5347	10749	4265	4153	8418	4086	4092	8178	4097	3932	8029	4165	3948	8113	22015	21472	43487
7	Dhankuta	3814	3750	7564	3042	2991	6033	2835	2829	5664	2760	2845	5605	2811	2743	5554	15262	15158	30420
8	Terhathum	4471	4273	8744	2816	2756	5572	2685	2381	5066	2484	2258	4742	2372	2100	4472	14828	13768	28596
10	Bhojpur	5971	5956	11927	3814	3893	7707	3666	3566	7232	3286	3206	6492	3288	3213	6501	20025	19834	39859
12	Okhaldhunga	5231	5121	10352	3369	3238	6607	3303	3173	6476	3263	3084	6347	3238	2981	6219	18404	17597	36001
13	Khotang	8226	7613	15839	4663	4088	8751	3937	3662	7599	3595	3339	6934	3392	3143	6535	23813	21845	45658
14	Udayapur	8968	8555	17523	6173	6124	12297	5624	5672	11296	5305	5477	10782	5810	5579	11389	31880	31407	63287
11.1	East. tarai	75402	74122	149524	58378	56098	114476	52441	50115	102556	47845	47025	94870	47347	45082	92429	281413	272442	553855
4	Jhapa	13067	13390	26457	11588	11609	23197	11008	11182	22190	10822	11562	22384	11353	11034	22387	57838	58777	116615
5	Morang	20249	19521	39770	16015	15233	31248	14758	13708	28466	13710	13145	26855	13554	12649	26203	78286	74256	152542
6	Sunsari	15167	14724	29891	11571	10969	22540	10107	9593	19700	9287	8762	18049	9112	8229	17341	55244	52277	107521
15	Saptari	9089	8557	17646	6769	6616	13385	5920	5664	11584	5173	5245	10418	4717	4692	9409	31668	30774	62442
16	Siraha	17830	17930	35760	12435	11671	24106	10648	9968	20616	8853	8311	17164	8611	8478	17089	58377	56358	114735
16.1	Central dev. reg.	249713	256337	506050	176572	179736	356308	148800	151971	300771	127582	129901	257483	116574	119690	236264	819241	837635	1656876
16.2	Cent. mountain	18539	17148	35687	11631	10889	22520	10895	10318	21213	9961	9162	19123	9329	8588	17917	60355	56105	116460
22	Dolakha	7269	6624	13893	4309	3975	8284	4027	3715	7742	3769	3469	7238	3675	3370	7045	23049	21153	44202
23	Sindhupalchok	9844	9094	18938	6479	6114	12593	6136	5847	11983	5460	4991	10451	5000	4590	9590	32919	30636	63555
29	Rasuwa	1426	1430	2856	843	800	1643	732	756	1488	732	702	1434	654	628	1282	4387	4316	8703
19.1	Cent. hill	62482	61756	124238	43212	42440	85652	39337	38377	77714	36198	34951	71149	34635	33033	67668	215864	210557	426421
20	Sindhuli	14036	13981	28017	8994	8812	17806	7882	7784	15666	6752	6545	13297	6229	6156	12385	43893	43278	87171
21	Ramechhap	7582	7406	14988	5083	4864	9947	4587	4641	9228	4437	4240	8677	4700	4019	8719	26389	25170	51559
24	Kavrepalanchok	10403	10135	20538	7621	7234	14855	7030	6740	13770	6709	6446	13155	6686	6359	13045	38449	36914	75363
28	Nuwakot	7900	7543	15443	5368	5175	10543	4734	4419	9153	4183	3925	8108	3929	3628	7557	26114	24690	50804
30	Dhading	10368	10052	20420	7149	7126	14275	6833	6208	13041	6595	6000	12595	6003	6172	12175	36948	35558	72506
31	Makwanpur	12193	12639	24832	8997	9229	18226	8271	8585	16856	7522	7795	15317	7088	6699	13787	44071	44947	89018
25.1	Cent. tarai	139433	147371	286804	95641	99101	194742	72363	75817	148180	56043	58570	114613	47571	51193	98764	411051	432052	843103
17	Dhanusha	16741	17088	33829	12612	11975	24587	11008	10524	21532	9299	9183	18482	8427	8425	16852	58087	57195	115282
18	Mahottari	16763	17052	33815	13014	13408	26422	10551	11091	21642	7827	8543	16370	6609	7457	14066	54764	57551	112315
19	Sarlahi	21834	22880	44714	14367	15083	29450	11074	11723	22797	7982	7501	15483	6512	6816	13328	61769	64003	125772
32	Rautahat	23620	27323	50943	18815	20917	39732	11264	12844	24108	7484	8942	16426	5621	6960	12581	66804	76986	143790
33	Bara	30255	33050	63305	16632	18121	34753	11479	12601	24080	8529	9480	18009	7052	7889	14941	73947	81141	155088
34	Parsa	21939	20948	42887	12487	11341	23828	9078	8522	17600	7200	7216	14416	5960	6040	12000	56664	54067	110731
35	Chitwan	8281	9030	17311	7714	8256	15970	7909	8512	16421	7722	7705	15427	7390	7606	14996	39016	41109	80125
32.1	Valley	29259	30062	59321	26088	27306	53394	26205	27459	53664	25380	27218	52598	25039	26876	51915	131971	138921	270892
25	Lalitpur	7266	7406	14672	6360	6477	12837	6415	6543	12958	6188	6478	12666	5959	6137	12096	32188	33041	65229
26	Bhaktapur	3645	3574	7219	3269	3333	6602	3163	3491	6654	3259	3511	6770	3314	3520	6834	16650	17429	34079
27	Kathmandu	18348	19082	37430	16459	17496	33955	16627	17425	34052	15933	17229	33162	15766	17219	32985	83133	88451	171584
35.1	Western dev. reg.	120430	120939	241369	92995	91755	184750	86651	85884	172535	81200	79410	160610	76270	74258	150528	457546	452246	909792
35.2	West. mountain	359	394	753	233	239	472	243	210	453	195	190	385	156	165	321	1186	1198	2384
41	Manang	89	93	182	60	52	112	65	43	108	37	34	71	39	26	65	290	248	538
42	Mustang	270	301	571	173	187	360	178	167	345	158	156	314	117	139	256	896	950	1846

Primary level total enrollment in all types of schools by district, Flash I, 2010-011

Dist. code	District_name	Grade 1			Grade 2			Grade 3			Grade 4			Grade 5			Grade 1-5		
		Girls	Boys	Total	Girls	Boys	Total	Girls	Boys	Total	Girls	Boys	Total	Girls	Boys	Total	Girls	Boys	Total
37.1	West. hill	70369	70327	140696	53920	53159	107079	51754	50930	102684	49881	48381	98262	48394	46016	94410	274318	268813	543131
36	Gorkha	6259	6311	12570	5339	5069	10408	5157	4894	10051	5038	4663	9701	4781	4371	9152	26574	25308	51882
37	Lamjung	5093	4951	10044	3567	3488	7055	3391	3303	6694	3252	3109	6361	3173	3017	6190	18476	17868	36344
38	Tanahu	7210	7136	14346	5531	5668	11199	5488	5393	10881	5451	5425	10876	5396	5011	10407	29076	28633	57709
39	Syangja	5984	6048	12032	5465	5220	10685	5378	5261	10639	5134	5036	10170	5168	4908	10076	27129	26473	53602
40	Kaski	7218	7355	14573	6557	6751	13308	6419	6805	13224	6567	6815	13382	6692	6758	13450	33453	34484	67937
43	Myagdi	2992	2843	5835	2057	1996	4053	2006	1988	3994	1996	1889	3885	1923	1796	3719	10974	10512	21486
44	Parbat	3834	3699	7533	3064	3017	6081	3121	2859	5980	2835	2568	5403	2756	2512	5268	15610	14655	30265
45	Baglung	9205	9229	18434	5957	5842	11799	5624	5413	11037	5285	5154	10439	4859	4669	9528	30930	30307	61237
46	Gulmi	9541	9350	18891	6585	6411	12996	6018	5876	11894	5429	5023	10452	5096	4755	9851	32669	31415	64084
47	Palpa	6781	7038	13819	5465	5456	10921	5237	5327	10564	5377	5287	10664	5096	4939	10035	27956	28047	56003
51	Arghakhanchi	6252	6367	12619	4333	4241	8574	3915	3811	7726	3517	3412	6929	3454	3280	6734	21471	21111	42582
48.1	West. tarai	49702	50218	99920	38842	38357	77199	34654	34744	69398	31124	30839	61963	27720	28077	55797	182042	182235	364277
48	Nawalparasi	16308	16012	32320	12362	12067	24429	11830	11598	23428	11398	10736	22134	10181	9965	20146	62079	60378	122457
49	Rupandehi	17023	16987	34010	13767	13142	26909	12885	12315	25200	11714	11183	22897	10660	10574	21234	66049	64201	130250
50	Kapilbastu	16371	17219	33590	12713	13148	25861	9939	10831	20770	8012	8920	16932	6879	7538	14417	53914	57656	111570
51.1	Mid western dev. reg.	129913	124939	254852	81251	78075	159326	71571	67921	139492	66051	63319	129370	62085	59176	121261	410871	393430	804301
51.2	Mid west. mountain	18313	16677	34990	8953	8245	17198	7836	6943	14779	7148	6406	13554	6394	6433	12827	48644	44704	93348
62	Dolpa	1399	1102	2501	816	726	1542	596	637	1233	552	504	1056	424	430	854	3787	3399	7186
63	Jumla	5926	5283	11209	2352	2117	4469	1942	1819	3761	1748	1575	3323	1469	1533	3002	13437	12327	25764
64	Kalikot	6170	5777	11947	3667	3286	6953	3379	2690	6069	2961	2586	5547	2596	2505	5101	18773	16844	35617
65	Mugu	1361	1251	2612	1091	1041	2132	1105	977	2082	1200	959	2159	1335	1304	2639	6092	5532	11624
66	Humla	3457	3264	6721	1027	1075	2102	814	820	1634	687	782	1469	570	661	1231	6555	6602	13157
56.1	Mid west. hill	76064	72924	148988	44866	42446	87312	37863	35956	73819	33785	33089	66874	31038	29506	60544	223616	213921	437537
52	Pyuthan	7393	7845	15238	4895	4944	9839	4318	4151	8469	4023	3959	7982	3607	3477	7084	24236	24376	48612
53	Rolpa	11712	11499	23211	5906	5676	11582	4631	4646	9277	4160	4287	8447	3587	3702	7289	29996	29810	59806
54	Rukum	12622	11813	24435	6663	6289	12952	5585	5340	10925	4732	5276	10008	4045	3938	7983	33647	32656	66303
55	Salyan	8427	8326	16753	5321	4908	10229	4802	4322	9124	4534	4227	8761	4677	4043	8720	27761	25826	53587
59	Surkhet	11458	11133	22591	7771	7556	15327	7085	6888	13973	6412	6105	12517	6086	5705	11791	38812	37387	76199
60	Dailekh	11301	11405	22706	7633	7051	14684	6288	5785	12073	5696	5224	10920	5375	4931	10306	36293	34396	70689
61	Jajarkot	13151	10903	24054	6677	6022	12699	5154	4824	9978	4228	4011	8239	3661	3710	7371	32871	29470	62341
63.1	Mid west. tarai	35536	35338	70874	27432	27384	54816	25872	25022	50894	25118	23824	48942	24653	23237	47890	138611	134805	273416
56	Dang	12649	12037	24686	9719	9217	18936	9639	8742	18381	9360	8380	17740	9560	8617	18177	50927	46993	97920
57	Banke	14413	14633	29046	10302	10534	20836	8757	9102	17859	7601	7633	15234	6732	7046	13778	47805	48948	96753
58	Bardiya	8474	8668	17142	7411	7633	15044	7476	7178	14654	8157	7811	15968	8361	7574	15935	39879	38864	78743
66.1	Far western dev. reg.	96355	92843	189198	57850	52200	110050	51181	47211	98392	47751	45528	93279	41914	41894	83808	295051	279676	574727
66.2	Far west. mountain	24012	23569	47581	12136	10481	22617	10146	9146	19292	8449	8536	16985	6879	7726	14605	61622	59458	121080
67	Bajura	6669	6517	13186	3607	3068	6675	3265	2658	5923	2569	2570	5139	2104	2253	4357	18214	17066	35280
68	Bajhang	11225	11240	22465	5561	5005	10566	4324	4149	8473	3656	3820	7476	2850	3490	6340	27616	27704	55320
75	Darchula	6118	5812	11930	2968	2408	5376	2557	2339	4896	2224	2146	4370	1925	1983	3908	15792	14688	30480
69.1	Far west. hill	43582	42667	86249	23072	21048	44120	19177	18388	37565	17279	17195	34474	14573	15218	29791	117683	114516	232199
69	Achham	16103	15287	31390	7755	7230	14985	6416	6090	12506	5461	5510	10971	4858	5055	9913	40593	39172	79765
70	Doti	10785	10634	21419	5133	4878	10011	4042	4103	8145	3550	3932	7482	2800	3351	6151	26310	26898	53208
73	Dadeldhura	3777	3840	7617	3017	2740	5757	2889	2709	5598	3312	2906	6218	2563	2395	4958	15558	14590	30148
74	Baitadi	12917	12906	25823	7167	6200	13367	5830	5486	11316	4956	4847	9803	4352	4417	8769	35222	33856	69078
73.1	Far west. tarai	28761	26607	55368	22642	20671	43313	21858	19677	41535	22023	19797	41820	20462	18950	39412	115746	105702	221448
71	Kailali	18849	17191	36040	13652	12295	25947	12815	11585	24400	13090	11838	24928	12558	11441	23999	70964	64350	135314
72	Kanchanpur	9912	9416	19328	8990	8376	17366	9043	8092	17135	8933	7959	16892	7904	7509	15413	44782	41352	86134

Primary level total enrollment in all types of Institutional school by district, Flash I_ 2010-011

Dist. code	District_name	Grade 1			Grade 2			Grade 3			Grade 4			Grade 5			Grade 1-5		
		Girls	Boys	Total	Girls	Boys	Total	Girls	Boys	Total	Girls	Boys	Total	Girls	Boys	Total	Girls	Boys	Total
0.1	Total	60051	77335	137386	54583	71632	126215	50992	65907	116899	46042	61421	107463	43319	57231	100550	254987	333526	588513
0.2	Eastern dev. reg.	8494	10440	18934	7477	9419	16896	6342	8118	14460	5585	7977	13562	5159	6603	11762	33057	42557	75614
0.3	East. mountain	364	460	824	314	430	744	247	356	603	207	269	476	175	240	415	1307	1755	3062
1	Taplejung	69	79	148	51	70	121	37	73	110	29	51	80	37	43	80	223	316	539
9	Sankhuwasabha	252	339	591	219	304	523	188	230	418	165	190	355	122	181	303	946	1244	2190
11	Solukhumbu	43	42	85	44	56	100	22	53	75	13	28	41	16	16	32	138	195	333
3.1	East. hill	1616	2043	3659	1348	1781	3129	1113	1472	2585	909	1131	2040	685	930	1615	5671	7357	13028
2	Panchthar	315	398	713	297	360	657	258	316	574	172	226	398	143	190	333	1185	1490	2675
3	Ilam	538	650	1188	397	539	936	300	423	723	279	310	589	208	258	466	1722	2180	3902
7	Dhankuta	330	363	693	264	324	588	206	274	480	179	243	422	133	212	345	1112	1416	2528
8	Terhathum	157	206	363	132	185	317	119	150	269	119	139	258	91	110	201	618	790	1408
10	Bhojpur	142	193	335	145	188	333	120	144	264	77	89	166	63	70	133	547	684	1231
12	Okhaldhunga	113	180	293	89	148	237	80	143	223	67	88	155	37	64	101	386	623	1009
13	Khotang	17	25	42	0	0	0	0	0	0	0	0	0	0	0	0	17	25	42
14	Udayapur	4	28	32	24	37	61	30	22	52	16	36	52	10	26	36	84	149	233
11.1	East. tarai	6514	7937	14451	5815	7208	13023	4982	6290	11272	4469	6577	11046	4299	5433	9732	26079	33445	59524
4	Jhapa	4102	4717	8819	3690	4428	8118	3260	3944	7204	2927	4321	7248	2765	3438	6203	16744	20848	37592
5	Morang	1509	1886	3395	1349	1673	3022	1079	1397	2476	1022	1467	2489	1055	1352	2407	6014	7775	13789
6	Sunsari	695	998	1693	621	878	1499	518	750	1268	434	645	1079	386	510	896	2654	3781	6435
15	Saptari	133	104	237	59	56	115	72	59	131	46	56	102	56	43	99	366	318	684
16	Siraha	75	232	307	96	173	269	53	140	193	40	88	128	37	90	127	301	723	1024
16.1	Central dev. reg.	26150	31090	57240	24830	30038	54868	24631	29292	53923	22716	28005	50721	22054	27504	49558	120381	145929	266310
16.2	Cent. mountain	531	737	1268	401	592	993	418	579	997	368	463	831	255	381	636	1973	2752	4725
22	Dolakha	337	463	800	258	415	673	275	384	659	259	338	597	186	297	483	1315	1897	3212
23	Sindhupalchok	103	158	261	70	93	163	83	107	190	53	63	116	35	42	77	344	463	807
29	Rasuwa	91	116	207	73	84	157	60	88	148	56	62	118	34	42	76	314	392	706
19.1	Cent. hill	3320	4215	7535	2910	3775	6685	2651	3517	6168	2384	3237	5621	2205	3687	5892	13470	18431	31901
20	Sindhuli	265	313	578	207	219	426	200	234	434	168	231	399	165	202	367	1005	1199	2204
21	Ramechhap	175	274	449	156	222	378	101	178	279	111	145	256	76	95	171	619	914	1533
24	Kavrepalanchok	1202	1420	2622	1122	1402	2524	1074	1327	2401	1005	1369	2374	1003	1412	2415	5406	6930	12336
28	Nuwakot	185	239	424	150	223	373	116	200	316	119	193	312	80	129	209	650	984	1634
30	Dhading	380	483	863	314	418	732	257	353	610	219	308	527	216	1009	1225	1386	2571	3957
31	Makwanpur	1113	1486	2599	961	1291	2252	903	1225	2128	762	991	1753	665	840	1505	4404	5833	10237
25.1	Cent. tarai	4564	6022	10586	4026	5595	9621	3784	5160	8944	3027	4400	7427	3327	4257	7584	18728	25434	44162
17	Dhanusha	26	44	70	18	59	77	6	49	55	22	38	60	24	42	66	96	232	328
18	Mahottari	39	35	74	28	50	78	43	24	67	32	26	58	19	30	49	161	165	326
19	Sarlahi	44	144	188	46	98	144	52	89	141	35	79	114	37	79	116	214	489	703
32	Rautahat	431	624	1055	525	673	1198	262	520	782	93	286	379	119	255	374	1430	2358	3788
33	Bara	974	943	1917	413	577	990	392	609	1001	392	552	944	282	471	753	2453	3152	5605
34	Parsa	631	1024	1655	479	857	1336	460	673	1133	297	622	919	948	687	1635	2815	3863	6678
35	Chitwan	2419	3208	5627	2517	3281	5798	2569	3196	5765	2156	2797	4953	1898	2693	4591	11559	15175	26734
32.1	Valley	17735	20116	37851	17493	20076	37569	17778	20036	37814	16937	19905	36842	16267	19179	35446	86210	99312	185522
25	Lalitpur	3713	4289	8002	3802	4303	8105	3978	4414	8392	3902	4526	8428	3714	4198	7912	19109	21730	40839
26	Bhaktapur	2363	2504	4867	2323	2575	4898	2212	2646	4858	2258	2682	4940	2239	2582	4821	11395	12989	24384
27	Kathmandu	11659	13323	24982	11368	13198	24566	11588	12976	24564	10777	12697	23474	10314	12399	22713	55706	64593	120299
35.1	Western dev. reg.	16294	21574	37868	14947	19960	34907	13866	18557	32423	12650	17134	29784	11522	15780	27302	69279	93005	162284
35.2	West. mountain	98	92	190	47	51	98	54	49	103	37	24	61	17	21	38	253	237	490
41	Manang	9	8	17	7	7	14	6	8	14	0	0	0	0	0	0	22	23	45
42	Mustang	89	84	173	40	44	84	48	41	89	37	24	61	17	21	38	231	214	445

Primary level total enrollment in all types of Institutional school by district, Flash I_ 2010-011

Dist. code	District_name	Grade 1			Grade 2			Grade 3			Grade 4			Grade 5			Grade 1-5		
		Girls	Boys	Total	Girls	Boys	Total	Girls	Boys	Total	Girls	Boys	Total	Girls	Boys	Total	Girls	Boys	Total
37.1	West. hill	9364	11845	21209	8882	11378	20260	8197	10741	18938	7398	9827	17225	6719	9023	15742	40560	52814	93374
36	Gorkha	401	599	1000	370	470	840	323	468	791	250	335	585	279	353	632	1623	2225	3848
37	Lamjung	576	789	1365	564	753	1317	535	663	1198	424	563	987	385	535	920	2484	3303	5787
38	Tanahu	1315	1519	2834	1286	1621	2907	1206	1510	2716	998	1477	2475	902	1123	2025	5707	7250	12957
39	Syangja	1146	1419	2565	1077	1357	2434	958	1303	2261	868	1227	2095	790	1135	1925	4839	6441	11280
40	Kaski	3224	3817	7041	3068	3722	6790	2966	3609	6575	2970	3713	6683	2804	3549	6353	15032	18410	33442
43	Myagdi	330	432	762	317	415	732	303	415	718	237	314	551	205	280	485	1392	1856	3248
44	Parbat	331	466	797	279	377	656	256	356	612	188	253	441	182	236	418	1236	1688	2924
45	Baglung	609	850	1459	566	824	1390	497	791	1288	471	689	1160	401	655	1056	2544	3809	6353
46	Gulmi	507	720	1227	469	689	1158	406	635	1041	413	485	898	293	490	783	2088	3019	5107
47	Palpa	661	824	1485	614	788	1402	534	689	1223	457	567	1024	372	483	855	2638	3351	5989
51	Arghakhanchi	264	410	674	272	362	634	213	302	515	122	204	326	106	184	290	977	1462	2439
48.1	West. tarai	6832	9637	16469	6018	8531	14549	5615	7767	13382	5215	7283	12498	4786	6736	11522	28466	39954	68420
48	Nawalparasi	2888	4119	7007	2556	3689	6245	2393	3235	5628	2260	2998	5258	1952	2746	4698	12049	16787	28836
49	Rupandehi	3210	4301	7511	2809	3771	6580	2693	3592	6285	2481	3399	5880	2394	3153	5547	13587	18216	31803
50	Kapilbastu	734	1217	1951	653	1071	1724	529	940	1469	474	886	1360	440	837	1277	2830	4951	7781
51.1	Mid western dev. reg.	6036	8735	14771	5005	7735	12740	4130	6019	10149	3495	5323	8818	3267	4647	7914	21933	32459	54392
51.2	Mid west. mountain	245	593	838	223	784	1007	42	136	178	24	101	125	28	38	66	562	1652	2214
62	Dolpa	0	0	0	0	0	0	0	0	0	0	0	0	0	0	0	0	0	0
63	Jumla	176	477	653	183	704	887	20	72	92	13	59	72	7	20	27	399	1332	1731
64	Kalikot	61	93	154	29	66	95	22	64	86	11	42	53	21	18	39	144	283	427
65	Mugu	0	0	0	0	0	0	0	0	0	0	0	0	0	0	0	0	0	0
66	Humla	8	23	31	11	14	25	0	0	0	0	0	0	0	0	0	19	37	56
56.1	Mid west. hill	1324	1734	3058	1009	1508	2517	780	1196	1976	728	1012	1740	569	765	1334	4410	6215	10625
52	Pyuthan	194	300	494	94	164	258	82	121	203	54	87	141	41	57	98	465	729	1194
53	Rolpa	220	331	551	141	234	375	106	206	312	77	150	227	63	92	155	607	1013	1620
54	Rukum	84	72	156	77	91	168	59	72	131	55	48	103	42	46	88	317	329	646
55	Salyan	53	91	144	30	128	158	23	55	78	15	48	63	7	28	35	128	350	478
59	Surkhet	585	709	1294	503	670	1173	444	616	1060	426	551	977	365	444	809	2323	2990	5313
60	Dailekh	188	231	419	164	221	385	66	126	192	101	128	229	51	98	149	570	804	1374
61	Jajarkot	0	0	0	0	0	0	0	0	0	0	0	0	0	0	0	0	0	0
63.1	Mid west. tarai	4467	6408	10875	3773	5443	9216	3308	4687	7995	2743	4210	6953	2670	3844	6514	16961	24592	41553
56	Dang	1956	2531	4487	1649	2057	3706	1441	1799	3240	1172	1626	2798	1279	1652	2931	7497	9665	17162
57	Banke	1658	2456	4114	1420	2176	3596	1308	1895	3203	1181	1779	2960	1081	1637	2718	6648	9943	16591
58	Bardiya	853	1421	2274	704	1210	1914	559	993	1552	390	805	1195	310	555	865	2816	4984	7800
66.1	Far western dev. reg.	3077	5496	8573	2324	4480	6804	2023	3921	5944	1596	2982	4578	1317	2697	4014	10337	19576	29913
66.2	Far west. mountain	235	571	806	159	423	582	116	327	443	89	229	318	77	175	252	676	1725	2401
67	Bajura	100	289	389	78	213	291	49	163	212	31	110	141	29	80	109	287	855	1142
68	Bajhang	32	104	136	19	71	90	22	52	74	15	32	47	7	22	29	95	281	376
75	Darchula	103	178	281	62	139	201	45	112	157	43	87	130	41	73	114	294	589	883
69.1	Far west. hill	633	999	1632	419	797	1216	348	666	1014	181	452	633	144	403	547	1725	3317	5042
69	Achham	286	314	600	167	244	411	126	200	326	35	83	118	13	63	76	627	904	1531
70	Doti	107	214	321	55	124	179	56	125	181	49	110	159	34	98	132	301	671	972
73	Dadeldhura	123	266	389	102	251	353	86	184	270	52	154	206	54	149	203	417	1004	1421
74	Baitadi	117	205	322	95	178	273	80	157	237	45	105	150	43	93	136	380	738	1118
73.1	Far west. tarai	2209	3926	6135	1746	3260	5006	1559	2928	4487	1326	2301	3627	1096	2119	3215	7936	14534	22470
71	Kailali	1017	1716	2733	774	1270	2044	682	1309	1991	585	1031	1616	536	896	1432	3594	6222	9816
72	Kanchanpur	1192	2210	3402	972	1990	2962	877	1619	2496	741	1270	2011	560	1223	1783	4342	8312	12654

Primary level total enrollment in all types of community school by district, Flash I_ 2010-011

Dist. code	District_name	Grade 1			Grade 2			Grade 3			Grade 4			Grade 5			Grade 1-5		
		Girls	Boys	Total	Girls	Boys	Total	Girls	Boys	Total	Girls	Boys	Total	Girls	Boys	Total	Girls	Boys	Total
0.1	Total	678671	656687	1335358	457502	429788	887290	400996	377258	778254	363263	341322	704585	339053	318903	657956	2239485	2123958	4363443
0.2	Eastern dev. reg.	133817	128524	262341	95940	90235	186175	87443	82060	169503	81136	76608	157744	80370	74513	154883	478706	451940	930646
0.3	East. mountain	17424	16843	34267	11911	11332	23243	10513	10135	20648	9551	8974	18525	8648	8187	16835	58047	55471	113518
1	Taplejung	7983	7330	15313	5634	5282	10916	5033	4835	9868	4467	4156	8623	4017	3773	7790	27134	25376	52510
9	Sankhuwasabha	5379	5449	10828	3571	3476	7047	3080	2980	6060	2858	2751	5609	2607	2480	5087	17495	17136	34631
11	Solukhumbu	4062	4064	8126	2706	2574	5280	2400	2320	4720	2226	2067	4293	2024	1934	3958	13418	12959	26377
3.1	East. hill	47505	45496	93001	31466	30013	61479	29471	28100	57571	28209	27186	55395	28674	26677	55351	165325	157472	322797
2	Panchthar	6723	6526	13249	4375	4191	8566	4190	3881	8071	4156	3950	8106	4140	3710	7850	23584	22258	45842
3	Ilam	4864	4697	9561	3868	3614	7482	3786	3669	7455	3818	3622	7440	3957	3690	7647	20293	19292	39585
7	Dhankuta	3484	3387	6871	2778	2667	5445	2629	2555	5184	2581	2602	5183	2678	2531	5209	14150	13742	27892
8	Terhathum	4314	4067	8381	2684	2571	5255	2566	2231	4797	2365	2119	4484	2281	1990	4271	14210	12978	27188
10	Bhojpur	5829	5763	11592	3669	3705	7374	3546	3422	6968	3209	3117	6326	3225	3143	6368	19478	19150	38628
12	Okhaldhunga	5118	4941	10059	3280	3090	6370	3223	3030	6253	3196	2996	6192	3201	2917	6118	18018	16974	34992
13	Khotang	8209	7588	15797	4663	4088	8751	3937	3662	7599	3595	3339	6934	3392	3143	6535	23796	21820	45616
14	Udayapur	8964	8527	17491	6149	6087	12236	5594	5650	11244	5289	5441	10730	5800	5553	11353	31796	31258	63054
11.1	East. tarai	68888	66185	135073	52563	48890	101453	47459	43825	91284	43376	40448	83824	43048	39649	82697	255334	238997	494331
4	Jhapa	8965	8673	17638	7898	7181	15079	7748	7238	14986	7895	7241	15136	8588	7596	16184	41094	37929	79023
5	Morang	18740	17635	36375	14666	13560	28226	13679	12311	25990	12688	11678	24366	12499	11297	23796	72272	66481	138753
6	Sunsari	14472	13726	28198	10950	10091	21041	9589	8843	18432	8853	8117	16970	8726	7719	16445	52590	48496	101086
15	Saptari	8956	8453	17409	6710	6560	13270	5848	5605	11453	5127	5189	10316	4661	4649	9310	31302	30456	61758
16	Siraha	17755	17698	35453	12339	11498	23837	10595	9828	20423	8813	8223	17036	8574	8388	16962	58076	55635	113711
16.1	Central dev. reg.	223563	225247	448810	151742	149698	301440	124169	122679	246848	104866	101896	206762	94520	92186	186706	698860	691706	1390566
16.2	Cent. mountain	18008	16411	34419	11230	10297	21527	10477	9739	20216	9593	8699	18292	9074	8207	17281	58382	53353	111735
22	Dolakha	6932	6161	13093	4051	3560	7611	3752	3331	7083	3510	3131	6641	3489	3073	6562	21734	19256	40990
23	Sindhupalchok	9741	8936	18677	6409	6021	12430	6053	5740	11793	5407	4928	10335	4965	4548	9513	32575	30173	62748
29	Rasuwa	1335	1314	2649	770	716	1486	672	668	1340	676	640	1316	620	586	1206	4073	3924	7997
19.1	Cent. hill	59162	57541	116703	40302	38665	78967	36686	34860	71546	33814	31714	65528	32430	29346	61776	202394	192126	394520
20	Sindhuli	13771	13668	27439	8787	8593	17380	7682	7550	15232	6584	6314	12898	6064	5954	12018	42888	42079	84967
21	Ramechhap	7407	7132	14539	4927	4642	9569	4486	4463	8949	4326	4095	8421	4624	3924	8548	25770	24256	50026
24	Kavrepalanchok	9201	8715	17916	6499	5832	12331	5956	5413	11369	5704	5077	10781	5683	4947	10630	33043	29984	63027
28	Nuwakot	7715	7304	15019	5218	4952	10170	4618	4219	8837	4064	3732	7796	3849	3499	7348	25464	23706	49170
30	Dhading	9988	9569	19557	6835	6708	13543	6576	5855	12431	6376	5692	12068	5787	5163	10950	35562	32987	68549
31	Makwanpur	11080	11153	22233	8036	7938	15974	7368	7360	14728	6760	6804	13564	6423	5859	12282	39667	39114	78781
25.1	Cent. tarai	134869	141349	276218	91615	93506	185121	68579	70657	139236	53016	54170	107186	44244	46936	91180	392323	406618	798941
17	Dhanusha	16715	17044	33759	12594	11916	24510	11002	10475	21477	9277	9145	18422	8403	8383	16786	57991	56963	114954
18	Mahottari	16724	17017	33741	12986	13358	26344	10508	11067	21575	7795	8517	16312	6590	7427	14017	54603	57386	111989
19	Sarlahi	21790	22736	44526	14321	14985	29306	11022	11634	22656	7947	7422	15369	6475	6737	13212	61555	63514	125069
32	Rautahat	23189	26699	49888	18290	20244	38534	11002	12324	23326	7391	8656	16047	5502	6705	12207	65374	74628	140002
33	Bara	29281	32107	61388	16219	17544	33763	11087	11992	23079	8137	8928	17065	6770	7418	14188	71494	77989	149483
34	Parsa	21308	19924	41232	12008	10484	22492	8618	7849	16467	6903	6594	13497	5012	5353	10365	53849	50204	104053
35	Chitwan	5862	5822	11684	5197	4975	10172	5340	5316	10656	5566	4908	10474	5492	4913	10405	27457	25934	53391
32.1	Valley	11524	9946	21470	8595	7230	15825	8427	7423	15850	8443	7313	15756	8772	7697	16469	45761	39609	85370
25	Lalitpur	3553	3117	6670	2558	2174	4732	2437	2129	4566	2286	1952	4238	2245	1939	4184	13079	11311	24390
26	Bhaktapur	1282	1070	2352	946	758	1704	951	845	1796	1001	829	1830	1075	938	2013	5255	4440	9695
27	Kathmandu	6689	5759	12448	5091	4298	9389	5039	4449	9488	5156	4532	9688	5452	4820	10272	27427	23858	51285
35.1	Western dev. reg.	104136	99365	203501	78048	71795	149843	72785	67327	140112	68550	62276	130826	64748	58478	123226	388267	359241	747508
35.2	West. mountain	261	302	563	186	188	374	189	161	350	158	166	324	139	144	283	933	961	1894
41	Manang	80	85	165	53	45	98	59	35	94	37	34	71	39	26	65	268	225	493
42	Mustang	181	217	398	133	143	276	130	126	256	121	132	253	100	118	218	665	736	1401

Primary level total enrollment in all types of community school by district, Flash I_ 2010-011

Dist. code	District_name	Grade 1			Grade 2			Grade 3			Grade 4			Grade 5			Grade 1-5		
		Girls	Boys	Total	Girls	Boys	Total	Girls	Boys	Total	Girls	Boys	Total	Girls	Boys	Total	Girls	Boys	Total
37.1	West. hill	61005	58482	119487	45038	41781	86819	43557	40189	83746	42483	38554	81037	41675	36993	78668	233758	215999	449757
36	Gorkha	5858	5712	11570	4969	4599	9568	4834	4426	9260	4788	4328	9116	4502	4018	8520	24951	23083	48034
37	Lamjung	4517	4162	8679	3003	2735	5738	2856	2640	5496	2828	2546	5374	2788	2482	5270	15992	14565	30557
38	Tanahu	5895	5617	11512	4245	4047	8292	4282	3883	8165	4453	3948	8401	4494	3888	8382	23369	21383	44752
39	Syangja	4838	4629	9467	4388	3863	8251	4420	3958	8378	4266	3809	8075	4378	3773	8151	22290	20032	42322
40	Kaski	3994	3538	7532	3489	3029	6518	3453	3196	6649	3597	3102	6699	3888	3209	7097	18421	16074	34495
43	Myagdi	2662	2411	5073	1740	1581	3321	1703	1573	3276	1759	1575	3334	1718	1516	3234	9582	8656	18238
44	Parbat	3503	3233	6736	2785	2640	5425	2865	2503	5368	2647	2315	4962	2574	2276	4850	14374	12967	27341
45	Baglung	8596	8379	16975	5391	5018	10409	5127	4622	9749	4814	4465	9279	4458	4014	8472	28386	26498	54884
46	Gulmi	9034	8630	17664	6116	5722	11838	5612	5241	10853	5016	4538	9554	4803	4265	9068	30581	28396	58977
47	Palpa	6120	6214	12334	4851	4668	9519	4703	4638	9341	4920	4720	9640	4724	4456	9180	25318	24696	50014
51	Arghakhanchi	5988	5957	11945	4061	3879	7940	3702	3509	7211	3395	3208	6603	3348	3096	6444	20494	19649	40143
48.1	West. tarai	42870	40581	83451	32824	29826	62650	29039	26977	56016	25909	23556	49465	22934	21341	44275	153576	142281	295857
48	Nawalparasi	13420	11893	25313	9806	8378	18184	9437	8363	17800	9138	7738	16876	8229	7219	15448	50030	43591	93621
49	Rupandehi	13813	12686	26499	10958	9371	20329	10192	8723	18915	9233	7784	17017	8266	7421	15687	52462	45985	98447
50	Kapilbastu	15637	16002	31639	12060	12077	24137	9410	9891	19301	7538	8034	15572	6439	6701	13140	51084	52705	103789
51.1	Mid western dev. reg.	123877	116204	240081	76246	70340	146586	67441	61902	129343	62556	57996	120552	58818	54529	113347	388938	360971	749909
51.2	Mid west. mountain	18068	16084	34152	8730	7461	16191	7794	6807	14601	7124	6305	13429	6366	6395	12761	48082	43052	91134
62	Dolpa	1399	1102	2501	816	726	1542	596	637	1233	552	504	1056	424	430	854	3787	3399	7186
63	Jumla	5750	4806	10556	2169	1413	3582	1922	1747	3669	1735	1516	3251	1462	1513	2975	13038	10995	24033
64	Kalikot	6109	5684	11793	3638	3220	6858	3357	2626	5983	2950	2544	5494	2575	2487	5062	18629	16561	35190
65	Mugu	1361	1251	2612	1091	1041	2132	1105	977	2082	1200	959	2159	1335	1304	2639	6092	5532	11624
66	Humla	3449	3241	6690	1016	1061	2077	814	820	1634	687	782	1469	570	661	1231	6536	6565	13101
56.1	Mid west. hill	74740	71190	145930	43857	40938	84795	37083	34760	71843	33057	32077	65134	30469	28741	59210	219206	207706	426912
52	Pyuthan	7199	7545	14744	4801	4780	9581	4236	4030	8266	3969	3872	7841	3566	3420	6986	23771	23647	47418
53	Rolpa	11492	11168	22660	5765	5442	11207	4525	4440	8965	4083	4137	8220	3524	3610	7134	29389	28797	58186
54	Rukum	12538	11741	24279	6586	6198	12784	5526	5268	10794	4677	5228	9905	4003	3892	7895	33330	32327	65657
55	Salyan	8374	8235	16609	5291	4780	10071	4779	4267	9046	4519	4179	8698	4670	4015	8685	27633	25476	53109
59	Surkhet	10873	10424	21297	7268	6886	14154	6641	6272	12913	5986	5554	11540	5721	5261	10982	36489	34397	70886
60	Dailekh	11113	11174	22287	7469	6830	14299	6222	5659	11881	5595	5096	10691	5324	4833	10157	35723	33592	69315
61	Jajarkot	13151	10903	24054	6677	6022	12699	5154	4824	9978	4228	4011	8239	3661	3710	7371	32871	29470	62341
63.1	Mid west. tarai	31069	28930	59999	23659	21941	45600	22564	20335	42899	22375	19614	41989	21983	19393	41376	121650	110213	231863
56	Dang	10693	9506	20199	8070	7160	15230	8198	6943	15141	8188	6754	14942	8281	6965	15246	43430	37328	80758
57	Banke	12755	12177	24932	8882	8358	17240	7449	7207	14656	6420	5854	12274	5651	5409	11060	41157	39005	80162
58	Bardiya	7621	7247	14868	6707	6423	13130	6917	6185	13102	7767	7006	14773	8051	7019	15070	37063	33880	70943
66.1	Far western dev. reg.	93278	87347	180625	55526	47720	103246	49158	43290	92448	46155	42546	88701	40597	39197	79794	284714	260100	544814
66.2	Far west. mountain	23777	22998	46775	11977	10058	22035	10030	8819	18849	8360	8307	16667	6802	7551	14353	60946	57733	118679
67	Bajura	6569	6228	12797	3529	2855	6384	3216	2495	5711	2538	2460	4998	2075	2173	4248	17927	16211	34138
68	Bajhang	11193	11136	22329	5542	4934	10476	4302	4097	8399	3641	3788	7429	2843	3468	6311	27521	27423	54944
75	Darchula	6015	5634	11649	2906	2269	5175	2512	2227	4739	2181	2059	4240	1884	1910	3794	15498	14099	29597
69.1	Far west. hill	42949	41668	84617	22653	20251	42904	18829	17722	36551	17098	16743	33841	14429	14815	29244	115958	111199	227157
69	Achham	15817	14973	30790	7588	6986	14574	6290	5890	12180	5426	5427	10853	4845	4992	9837	39966	38268	78234
70	Doti	10678	10420	21098	5078	4754	9832	3986	3978	7964	3501	3822	7323	2766	3253	6019	26009	26227	52236
73	Dadeldhura	3654	3574	7228	2915	2489	5404	2803	2525	5328	3260	2752	6012	2509	2246	4755	15141	13586	28727
74	Baitadi	12800	12701	25501	7072	6022	13094	5750	5329	11079	4911	4742	9653	4309	4324	8633	34842	33118	67960
73.1	Far west. tarai	26552	22681	49233	20896	17411	38307	20299	16749	37048	20697	17496	38193	19366	16831	36197	107810	91168	198978
71	Kailali	17832	15475	33307	12878	11025	23903	12133	10276	22409	12505	10807	23312	12022	10545	22567	67370	58128	125498
72	Kanchanpur	8720	7206	15926	8018	6386	14404	8166	6473	14639	8192	6689	14881	7344	6286	13630	40440	33040	73480

Dalit enrollment at primary level by district, Flash I_2010-011

Dist. code	District_name	Grade 1			Grade 2			Grade 3			Grade 4			Grade 5			Grade 1-5		
		Girls	Boys	Total	Girls	Boys	Total	Girls	Boys	Total	Girls	Boys	Total	Girls	Boys	Total	Girls	Boys	Total
0.1	Total	180687	175188	355875	116107	112008	228115	94810	92334	187144	79298	78168	157466	67901	67986	135887	538803	525684	1064487
0.2	Eastern dev. reg.	30179	28931	59110	20270	19789	40059	17002	16635	33637	14813	14712	29525	13635	13212	26847	95899	93279	189178
0.3	East. mountain	2202	2086	4288	1394	1440	2834	1212	1153	2365	1103	1042	2145	934	835	1769	6845	6556	13401
1	Taplejung	1135	1020	2155	752	732	1484	622	602	1224	588	560	1148	468	421	889	3565	3335	6900
9	Sankhuwasabha	609	617	1226	360	399	759	316	290	606	302	270	572	266	236	502	1853	1812	3665
11	Solukhumbu	458	449	907	282	309	591	274	261	535	213	212	425	200	178	378	1427	1409	2836
3.1	East. hill	6958	6505	13463	4300	4098	8398	3702	3600	7302	3386	3316	6702	3351	3071	6422	21697	20590	42287
2	Panchthar	609	489	1098	348	376	724	340	314	654	319	271	590	296	293	589	1912	1743	3655
3	Ilam	523	496	1019	421	376	797	326	333	659	339	312	651	313	285	598	1922	1802	3724
7	Dhankuta	442	433	875	331	301	632	277	288	565	244	263	507	228	259	487	1522	1544	3066
8	Terhathum	688	569	1257	422	413	835	379	297	676	353	278	631	326	247	573	2168	1804	3972
10	Bhojpur	860	862	1722	582	530	1112	488	463	951	444	423	867	413	380	793	2787	2658	5445
12	Okhaldhunga	849	837	1686	455	455	910	435	440	875	379	392	771	418	350	768	2536	2474	5010
13	Khotang	1369	1249	2618	684	561	1245	513	482	995	470	445	915	452	397	849	3488	3134	6622
14	Udayapur	1618	1570	3188	1057	1086	2143	944	983	1927	838	932	1770	905	860	1765	5362	5431	10793
11.1	East. tarai	21019	20340	41359	14576	14251	28827	12088	11882	23970	10324	10354	20678	9350	9306	18656	67357	66133	133490
4	Jhapa	2369	2328	4697	1906	1872	3778	1802	1689	3491	1640	1627	3267	1750	1572	3322	9467	9088	18555
5	Morang	5377	5182	10559	3765	3659	7424	3238	3047	6285	2787	2752	5539	2417	2354	4771	17584	16994	34578
6	Sunsari	3514	3384	6898	2508	2412	4920	1942	1929	3871	1746	1705	3451	1489	1476	2965	11199	10906	22105
15	Saptari	3389	3134	6523	2417	2379	4796	2043	2078	4121	1598	1688	3286	1327	1415	2742	10774	10694	21468
16	Siraha	6370	6312	12682	3980	3929	7909	3063	3139	6202	2553	2582	5135	2367	2489	4856	18333	18451	36784
16.1	Central dev. reg.	56161	55730	111891	37096	37503	74599	27497	28100	55597	20332	20862	41194	16788	17760	34548	157874	159955	317829
16.2	Cent. mountain	2529	2222	4751	1408	1292	2700	1282	1080	2362	1169	931	2100	927	848	1775	7315	6373	13688
22	Dolakha	1119	922	2041	586	535	1121	488	488	976	515	366	881	440	386	826	3148	2697	5845
23	Sindhupalchok	1362	1256	2618	787	734	1521	761	566	1327	625	545	1170	465	438	903	4000	3539	7539
29	Rasuwa	48	44	92	35	23	58	33	26	59	29	20	49	22	24	46	167	137	304
19.1	Cent. hill	8369	7854	16223	5467	5106	10573	4733	4382	9115	4193	3776	7969	3644	3504	7148	26406	24622	51028
20	Sindhuli	2550	2412	4962	1607	1556	3163	1379	1305	2684	1159	1066	2225	1019	1021	2040	7714	7360	15074
21	Ramechhap	1126	1135	2261	700	611	1311	575	585	1160	503	496	999	519	457	976	3423	3284	6707
24	Kavrepalanchok	1038	871	1909	731	644	1375	610	593	1203	588	529	1117	518	514	1032	3485	3151	6636
28	Nuwakot	1030	938	1968	623	572	1195	587	452	1039	400	369	769	324	315	639	2964	2646	5610
30	Dhading	1801	1752	3553	1205	1168	2373	1065	981	2046	1061	884	1945	858	789	1647	5990	5574	11564
31	Makwanpur	824	746	1570	601	555	1156	517	466	983	482	432	914	406	408	814	2830	2607	5437
25.1	Cent. tarai	43398	43935	87333	28762	29723	58485	20057	21251	41308	13607	14856	28463	10955	12140	23095	116779	121905	238684
17	Dhanusha	5587	5474	11061	3714	3689	7403	3235	3296	6531	2448	2708	5156	2134	2420	4554	17118	17587	34705
18	Mahottari	6058	5868	11926	4691	4655	9346	3717	3834	7551	2543	2750	5293	2043	2293	4336	19052	19400	38452
19	Sarlahi	6652	7188	13840	4159	4589	8748	3080	3354	6434	1677	1808	3485	1503	1483	2986	17071	18422	35493
32	Rautahat	8571	9104	17675	6777	7153	13930	3705	4032	7737	2230	2679	4909	1556	1901	3457	22839	24869	47708
33	Bara	9066	9012	18078	4937	5237	10174	3047	3308	6355	2091	2250	4341	1610	1814	3424	20751	21621	42372
34	Parsa	6260	6075	12335	3427	3333	6760	2192	2364	4556	1531	1674	3205	1166	1365	2531	14576	14811	29387
35	Chitwan	1204	1214	2418	1057	1067	2124	1081	1063	2144	1087	987	2074	943	864	1807	5372	5195	10567
32.1	Valley	1865	1719	3584	1459	1382	2841	1425	1387	2812	1363	1299	2662	1262	1268	2530	7374	7055	14429
25	Lalitpur	433	430	863	323	349	672	340	326	666	361	323	684	294	285	579	1751	1713	3464
26	Bhaktapur	259	201	460	191	165	356	186	177	363	168	164	332	140	155	295	944	862	1806
27	Kathmandu	1173	1088	2261	945	868	1813	899	884	1783	834	812	1646	828	828	1656	4679	4480	9159
35.1	Western dev. reg.	31520	30683	62203	22714	21573	44287	20477	19717	40194	18306	17673	35979	16217	15444	31661	109234	105090	214324
35.2	West. mountain	46	54	100	41	45	86	47	61	108	38	39	77	35	41	76	207	240	447
41	Manang	5	13	18	6	8	14	6	8	14	3	4	7	3	2	5	23	35	58
42	Mustang	41	41	82	35	37	72	41	53	94	35	35	70	32	39	71	184	205	389
37.1	West. hill	20595	19904	40499	14939	14024	28963	13814	12971	26785	12646	11870	24516	11628	10610	22238	73622	69379	143001
36	Gorkha	1415	1398	2813	1230	1191	2421	1186	1062	2248	1073	1013	2086	961	868	1829	5865	5532	11397
37	Lamjung	1479	1373	2852	1004	947	1951	896	888	1784	836	827	1663	791	715	1506	5006	4750	9756
38	Tanahu	1746	1705	3451	1335	1295	2630	1235	1160	2395	1298	1170	2468	1169	1011	2180	6783	6341	13124

Dalit enrollment at primary level by district, Flash I_2010-011

Dist. code	District_name	Grade 1			Grade 2			Grade 3			Grade 4			Grade 5			Grade 1-5		
		Girls	Boys	Total	Girls	Boys	Total	Girls	Boys	Total	Girls	Boys	Total	Girls	Boys	Total	Girls	Boys	Total
39	Syangja	1507	1507	3014	1380	1232	2612	1294	1193	2487	1172	1067	2239	1114	976	2090	6467	5975	12442
40	Kaski	2050	1889	3939	1746	1625	3371	1661	1654	3315	1627	1524	3151	1648	1503	3151	8732	8195	16927
43	Myagdi	1167	1093	2260	756	718	1474	695	668	1363	646	609	1255	618	559	1177	3882	3647	7529
44	Parbat	1464	1329	2793	1124	1039	2163	1072	940	2012	969	836	1805	796	781	1577	5425	4925	10350
45	Baglung	3621	3626	7247	2205	2052	4257	2042	1864	3906	1654	1675	3329	1511	1456	2967	11033	10673	21706
46	Gulmi	3222	3059	6281	2033	1922	3955	1784	1668	3452	1536	1417	2953	1368	1219	2587	9943	9285	19228
47	Palpa	1044	1121	2165	874	816	1690	837	825	1662	856	796	1652	776	699	1475	4387	4257	8644
51	Arghakhanchi	1880	1804	3684	1252	1187	2439	1112	1049	2161	979	936	1915	876	823	1699	6099	5799	11898
48.1	West. tarai	10879	10725	21604	7734	7504	15238	6616	6685	13301	5622	5764	11386	4554	4793	9347	35405	35471	70876
48	Nawalparasi	3520	3399	6919	2494	2330	4824	2171	2184	4355	2003	1965	3968	1701	1697	3398	11889	11575	23464
49	Rupandehi	3757	3696	7453	2757	2645	5402	2470	2406	4876	2095	2021	4116	1662	1827	3489	12741	12595	25336
50	Kapilbastu	3602	3630	7232	2483	2529	5012	1975	2095	4070	1524	1778	3302	1191	1269	2460	10775	11301	22076
51.1	Mid western dev. reg.	35196	33535	68731	20726	19595	40321	17265	16196	33461	14957	14293	29250	12561	12494	25055	100705	96113	196818
51.2	Mid west. mountain	4526	4360	8886	2199	2154	4353	1802	1666	3468	1543	1610	3153	1197	1567	2764	11267	11357	22624
62	Dolpa	215	163	378	140	138	278	92	110	202	75	88	163	54	75	129	576	574	1150
63	Jumla	1347	1194	2541	574	524	1098	433	375	808	349	334	683	239	310	549	2942	2737	5679
64	Kalikot	1953	1912	3865	1091	1032	2123	930	814	1744	766	804	1570	554	709	1263	5294	5271	10565
65	Mugu	321	346	667	246	241	487	229	221	450	235	225	460	277	332	609	1308	1365	2673
66	Humla	690	745	1435	148	219	367	118	146	264	118	159	277	73	141	214	1147	1410	2557
56.1	Mid west. hill	23829	22684	46513	13735	12631	26366	11048	10227	21275	9241	8731	17972	7602	7375	14977	65455	61648	127103
52	Pyuthan	2079	2125	4204	1189	1182	2371	1019	911	1930	866	856	1722	697	645	1342	5850	5719	11569
53	Rolpa	2940	2735	5675	1286	1216	2502	956	950	1906	742	805	1547	566	582	1148	6490	6288	12778
54	Rukum	4031	3597	7628	2009	1873	3882	1663	1521	3184	1344	1248	2592	1018	1013	2031	10065	9252	19317
55	Salyan	2074	1978	4052	1279	1134	2413	1120	928	2048	943	907	1850	942	757	1699	6358	5704	12062
59	Surkhet	4130	3967	8097	2654	2526	5180	2416	2300	4716	2059	1949	4008	1762	1721	3483	13021	12463	25484
60	Dailekh	4105	4188	8293	2695	2491	5186	2081	1974	4055	1844	1634	3478	1429	1492	2921	12154	11779	23933
61	Jajarkot	4470	4094	8564	2623	2209	4832	1793	1643	3436	1443	1332	2775	1188	1165	2353	11517	10443	21960
63.1	Mid west. tarai	6841	6491	13332	4792	4810	9602	4415	4303	8718	4173	3952	8125	3762	3552	7314	23983	23108	47091
56	Dang	2578	2327	4905	1823	1747	3570	1748	1568	3316	1529	1381	2910	1492	1240	2732	9170	8263	17433
57	Banke	2860	2817	5677	1916	1870	3786	1608	1715	3323	1535	1485	3020	1253	1344	2597	9172	9231	18403
58	Bardiya	1403	1347	2750	1053	1193	2246	1059	1020	2079	1109	1086	2195	1017	968	1985	5641	5614	11255
66.1	Far western dev. reg.	27631	26309	53940	15301	13548	28849	12569	11686	24255	10890	10628	21518	8700	9076	17776	75091	71247	146338
66.2	Far west. mountain	5936	5668	11604	2818	2390	5208	2134	1991	4125	1635	1802	3437	1296	1515	2811	13819	13366	27185
67	Bajura	2252	2087	4339	1185	1015	2200	950	843	1793	711	778	1489	591	662	1253	5689	5385	11074
68	Bajhang	2610	2565	5175	1247	1048	2295	879	821	1700	686	731	1417	500	609	1109	5922	5774	11696
75	Darchula	1074	1016	2090	386	327	713	305	327	632	238	293	531	205	244	449	2208	2207	4415
69.1	Far west. hill	14773	14235	29008	7377	6541	13918	5686	5488	11174	4818	4928	9746	3674	4147	7821	36328	35339	71667
69	Achham	6604	6158	12762	3077	2837	5914	2343	2218	4561	1892	2026	3918	1555	1777	3332	15471	15016	30487
70	Doti	3665	3567	7232	1646	1458	3104	1159	1206	2365	897	1021	1918	672	832	1504	8039	8084	16123
73	Dadeldhura	1014	1002	2016	798	681	1479	775	694	1469	900	724	1624	558	557	1115	4045	3658	7703
74	Baitadi	3490	3508	6998	1856	1565	3421	1409	1370	2779	1129	1157	2286	889	981	1870	8773	8581	17354
73.1	Far west. tarai	6922	6406	13328	5106	4617	9723	4749	4207	8956	4437	3898	8335	3730	3414	7144	24944	22542	47486
71	Kailali	4607	4202	8809	3130	2873	6003	2833	2575	5408	2630	2346	4976	2390	2115	4505	15590	14111	29701
72	Kanchanpur	2315	2204	4519	1976	1744	3720	1916	1632	3548	1807	1552	3359	1340	1299	2639	9354	8431	17785

Janajati enrollment at primary level by district, Flash I, 2010-011

Dist. code	District_name	Grade 1			Grade 2			Grade 3			Grade 4			Grade 5			Grade 1-5		
		Girls	Boys	Total	Girls	Boys	Total	Girls	Boys	Total	Girls	Boys	Total	Girls	Boys	Total	Girls	Boys	Total
0.1	Total	264880	263044	527924	191265	188300	379565	176632	172498	349130	165110	160209	325319	157861	151724	309585	955748	935775	1891523
0.2	Eastern dev. reg.	63574	61806	125380	45832	44563	90395	43254	41767	85021	41410	39818	81228	41648	38985	80633	235718	226939	462657
0.3	East. mountain	12151	11765	23916	8269	7953	16222	7269	7128	14397	6452	6156	12608	5890	5667	11557	40031	38669	78700
1	Taplejung	5538	5022	10560	3903	3653	7556	3498	3369	6867	3017	2795	5812	2755	2624	5379	18711	17463	36174
9	Sankhuwasabha	3990	4091	8081	2633	2634	5267	2293	2266	4559	1989	2030	4019	1871	1823	3694	12776	12844	25620
11	Solukhumbu	2623	2652	5275	1733	1666	3399	1478	1493	2971	1446	1331	2777	1264	1220	2484	8544	8362	16906
3.1	East. hill	30439	29606	60045	20429	19948	40377	19274	18648	37922	18448	18018	36466	18629	17534	36163	107219	103754	210973
2	Panchthar	5274	5325	10599	3525	3412	6937	3325	3175	6500	3282	3202	6484	3251	2943	6194	18657	18057	36714
3	Ilam	3817	3779	7596	2995	2943	5938	2965	2911	5876	2893	2838	5731	2965	2795	5760	15635	15266	30901
7	Dhankuta	2457	2423	4880	1990	1962	3952	1865	1831	3696	1837	1887	3724	1848	1765	3613	9997	9868	19865
8	Terhathum	2536	2421	4957	1545	1510	3055	1449	1306	2755	1353	1283	2636	1330	1186	2516	8213	7706	15919
10	Bhojpur	3599	3572	7171	2280	2352	4632	2254	2242	4496	1991	1982	3973	2025	2016	4041	12149	12164	24313
12	Okhaldhunga	2835	2753	5588	1870	1778	3648	1864	1686	3550	1922	1795	3717	1830	1698	3528	10321	9710	20031
13	Khotang	4425	4057	8482	2557	2247	4804	2190	2022	4212	1966	1767	3733	1840	1732	3572	12978	11825	24803
14	Udayapur	5496	5276	10772	3667	3744	7411	3362	3475	6837	3204	3264	6468	3540	3399	6939	19269	19158	38427
11.1	East. tarai	20984	20435	41419	17134	16662	33796	16711	15991	32702	16510	15644	32154	17129	15784	32913	88468	84516	172984
4	Jhapa	4903	4903	9806	4406	4443	8849	4393	4585	8978	4640	4542	9182	4952	4688	9640	23294	23161	46455
5	Morang	8029	7641	15670	6450	6072	12522	6331	5856	12187	6105	5719	11824	6218	5678	11896	33133	30966	64099
6	Sunsari	4137	4001	8138	3384	3349	6733	3360	3224	6584	3412	3143	6555	3605	3131	6736	17898	16848	34746
15	Saptari	1461	1336	2797	1076	1006	2082	986	939	1925	950	908	1858	904	959	1863	5377	5148	10525
16	Siraha	2454	2554	5008	1818	1792	3610	1641	1387	3028	1403	1332	2735	1450	1328	2778	8766	8393	17159
16.1	Central dev. reg.	104773	105371	210144	72947	73292	146239	64726	64506	129232	57264	56969	114233	53086	52416	105502	352796	352554	705350
16.2	Cent. mountain	10818	10297	21115	6830	6486	13316	6250	6152	12402	5518	5270	10788	5139	4831	9970	34555	33036	67591
22	Dolakha	3328	3154	6482	2005	1921	3926	1900	1682	3582	1651	1596	3247	1618	1494	3112	10502	9847	20349
23	Sindhupalchok	6251	5898	12149	4109	3869	7978	3750	3839	7589	3267	3089	6356	3008	2823	5831	20385	19518	39903
29	Rasuwa	1239	1245	2484	716	696	1412	600	631	1231	600	585	1185	513	514	1027	3668	3671	7339
19.1	Cent. hill	41765	41497	83262	27976	27825	55801	25508	25055	50563	22980	22446	45426	21606	20243	41849	139835	137066	276901
20	Sindhuli	9230	9187	18417	5756	5612	11368	5056	5054	10110	4246	4198	8444	3911	3873	7784	28199	27924	56123
21	Ramechhap	4350	4272	8622	2885	2813	5698	2650	2696	5346	2627	2521	5148	2704	2358	5062	15216	14660	29876
24	Kavrepalanchok	6792	6604	13396	4737	4502	9239	4392	4195	8587	4088	3969	8057	4019	3734	7753	24028	23004	47032
28	Nuwakot	5259	5076	10335	3483	3447	6930	3035	2940	5975	2710	2533	5243	2407	2272	4679	16894	16268	33162
30	Dhading	6336	6165	12501	4177	4365	8542	4069	3614	7683	3756	3473	7229	3336	3177	6513	21674	20794	42468
31	Makwanpur	9798	10193	19991	6938	7086	14024	6306	6556	12862	5553	5752	11305	5229	4829	10058	33824	34416	68240
25.1	Cent. tarai	38305	39702	78007	25988	26697	52685	21021	21047	42068	17167	17426	34593	15139	15546	30685	117620	120418	238038
17	Dhanusha	2806	2822	5628	2133	2012	4145	1869	1669	3538	1584	1451	3035	1352	1333	2685	9744	9287	19031
18	Mahottari	3987	4157	8144	2681	2796	5477	2069	2113	4182	1721	1817	3538	1474	1585	3059	11932	12468	24400
19	Sarlahi	6185	6130	12315	4138	4297	8435	3662	3665	7327	2556	2623	5179	2334	2581	4915	18875	19296	38171
32	Rautahat	4198	4738	8936	3468	3581	7049	2029	2075	4104	1564	1579	3143	1262	1391	2653	12521	13364	25885
33	Bara	10113	11143	21256	5851	6181	12032	4214	4295	8509	3090	3322	6412	2726	2694	5420	25994	27635	53629
34	Parsa	6229	5672	11901	3308	3258	6566	2995	2739	5734	2528	2448	4976	2038	2119	4157	17098	16236	33334
35	Chitwan	4787	5040	9827	4409	4572	8981	4183	4491	8674	4124	4186	8310	3953	3843	7796	21456	22132	43588
32.1	Valley	13885	13875	27760	12153	12284	24437	11947	12252	24199	11599	11827	23426	11202	11796	22998	60786	62034	122820
25	Lalitpur	4050	4010	8060	3465	3414	6879	3371	3458	6829	3197	3281	6478	3012	3159	6171	17095	17322	34417
26	Bhaktapur	2067	2039	4106	1881	1872	3753	1777	1910	3687	1780	1833	3613	1800	1864	3664	9305	9518	18823
27	Kathmandu	7768	7826	15594	6807	6998	13805	6799	6884	13683	6622	6713	13335	6390	6773	13163	34386	35194	69580
35.1	Western dev. reg.	50157	50327	100484	39015	38525	77540	37261	36684	73945	35483	34447	69930	33338	32521	65859	195254	192504	387758
35.2	West. mountain	293	306	599	179	184	363	184	140	324	145	142	287	115	119	234	916	891	1807
41	Manang	74	68	142	47	38	85	52	30	82	30	25	55	32	21	53	235	182	417
42	Mustang	219	238	457	132	146	278	132	110	242	115	117	232	83	98	181	681	709	1390

Janajati enrollment at primary level by district, Flash I_2010-011

Dist_code	District_name	Grade 1			Grade 2			Grade 3			Grade 4			Grade 5			Grade 1-5		
		Girls	Boys	Total	Girls	Boys	Total	Girls	Boys	Total	Girls	Boys	Total	Girls	Boys	Total	Girls	Boys	Total
37.1	West. hill	28073	28100	56173	21630	21599	43229	20893	20765	41658	20442	19959	40401	19747	19202	38949	110785	109625	220410
36	Gorkha	3475	3588	7063	2949	2824	5773	2853	2701	5554	2775	2538	5313	2543	2382	4925	14595	14033	28628
37	Lamjung	2527	2429	4956	1698	1647	3345	1595	1563	3158	1540	1503	3043	1491	1471	2962	8851	8613	17464
38	Tanahu	4033	3945	7978	3062	3183	6245	3166	3116	6282	3042	3029	6071	3084	2943	6027	16387	16216	32603
39	Syangja	2061	2142	4203	1925	1865	3790	1975	1911	3886	1877	1894	3771	1964	1843	3807	9802	9655	19457
40	Kaski	2290	2410	4700	2157	2226	4383	2082	2351	4433	2236	2329	4565	2263	2350	4613	11028	11666	22694
43	Myagdi	1219	1158	2377	818	811	1629	846	832	1678	859	798	1657	840	800	1640	4582	4399	8981
44	Parbat	629	594	1223	501	499	1000	540	450	990	472	447	919	492	413	905	2634	2403	5037
45	Baglung	2845	2838	5683	1846	1830	3676	1749	1695	3444	1713	1696	3409	1511	1561	3072	9664	9620	19284
46	Gulmi	2642	2555	5197	1863	1842	3705	1681	1705	3386	1505	1397	2902	1465	1361	2826	9156	8860	18016
47	Palpa	4518	4542	9060	3557	3602	7159	3356	3428	6784	3476	3409	6885	3161	3175	6336	18068	18156	36224
51	Arghakhanchi	1834	1899	3733	1254	1270	2524	1050	1013	2063	947	919	1866	933	903	1836	6018	6004	12022
48.1	West. tarai	21791	21921	43712	17206	16742	33948	16184	15779	31963	14896	14346	29242	13476	13200	26676	83553	81988	165541
48	Nawalparasi	8174	7990	16164	6226	6040	12266	6255	6053	12308	6016	5541	11557	5452	5199	10651	32123	30823	62946
49	Rupandehi	7999	7939	15938	6602	6303	12905	6291	5820	12111	5774	5454	11228	5293	5101	10394	31959	30617	62576
50	Kapilbastu	5618	5992	11610	4378	4399	8777	3638	3906	7544	3106	3351	6457	2731	2900	5631	19471	20548	40019
51.1	Mid western dev. reg.	33368	33567	66935	23388	23000	46388	21828	20913	42741	21306	20183	41489	20674	19302	39976	120564	116965	237529
51.2	Mid west. mountain	1461	1260	2721	696	643	1339	539	487	1026	408	404	812	352	308	660	3456	3102	6558
62	Dolpa	508	406	914	276	252	528	191	180	371	142	143	285	112	91	203	1229	1072	2301
63	Jumla	108	126	234	52	36	88	48	51	99	34	38	72	33	34	67	275	285	560
64	Kalikot	23	20	43	7	12	19	14	17	31	7	7	14	7	8	15	58	64	122
65	Mugu	97	82	179	66	71	137	81	73	154	66	61	127	78	48	126	388	335	723
66	Humla	725	626	1351	295	272	567	205	166	371	159	155	314	122	127	249	1506	1346	2852
56.1	Mid west. hill	16429	16737	33166	10047	9894	19941	8702	8521	17223	7680	7605	15285	7260	7033	14293	50118	49790	99908
52	Pyuthan	2657	2971	5628	1910	1940	3850	1660	1633	3293	1510	1507	3017	1309	1388	2697	9046	9439	18485
53	Rolpa	4790	4793	9583	2474	2454	4928	2024	2011	4035	1799	1865	3664	1554	1733	3287	12641	12856	25497
54	Rukum	3105	3168	6273	1704	1658	3362	1416	1307	2723	1188	1128	2316	1094	1052	2146	8507	8313	16820
55	Salyan	1622	1595	3217	1063	1110	2173	1013	969	1982	913	850	1763	928	829	1757	5539	5353	10892
59	Surkhet	2206	2154	4360	1572	1519	3091	1422	1514	2936	1310	1335	2645	1329	1133	2462	7839	7655	15494
60	Dailekh	1140	1174	2314	796	733	1529	670	675	1345	609	578	1187	712	575	1287	3927	3735	7662
61	Jajarkot	909	882	1791	528	480	1008	497	412	909	351	342	693	334	323	657	2619	2439	5058
63.1	Mid west. tarai	15478	15570	31048	12645	12463	25108	12587	11905	24492	13218	12174	25392	13062	11961	25023	66990	64073	131063
56	Dang	5739	5448	11187	4491	4219	8710	4636	4106	8742	4632	4112	8744	4658	4194	8852	24156	22079	46235
57	Banke	4660	4901	9561	3559	3660	7219	3222	3329	6551	3163	3091	6254	2931	2959	5890	17535	17940	35475
58	Bardiya	5079	5221	10300	4595	4584	9179	4729	4470	9199	5423	4971	10394	5473	4808	10281	25299	24054	49353
66.1	Far western dev. reg.	13008	11973	24981	10083	8920	19003	9563	8628	18191	9647	8792	18439	9115	8500	17615	51416	46813	98229
66.2	Far west. mountain	136	115	251	87	75	162	58	49	107	41	35	76	59	40	99	381	314	695
67	Bajura	72	55	127	56	38	94	27	14	41	18	17	35	24	21	45	197	145	342
68	Bajhang	19	21	40	19	16	35	15	16	31	13	11	24	18	5	23	84	69	153
75	Darchula	45	39	84	12	21	33	16	19	35	10	7	17	17	14	31	100	100	200
69.1	Far west. hill	1015	1018	2033	537	513	1050	412	498	910	380	370	750	373	436	809	2717	2835	5552
69	Achham	109	118	227	42	46	88	66	108	174	40	40	80	41	45	86	298	357	655
70	Doti	680	709	1389	340	304	644	212	254	466	182	217	399	174	262	436	1588	1746	3334
73	Dadeldhura	209	181	390	138	156	294	123	132	255	146	108	254	139	98	237	755	675	1430
74	Baitadi	17	10	27	17	7	24	11	4	15	12	5	17	19	31	50	76	57	133
73.1	Far west. tarai	11857	10840	22697	9459	8332	17791	9093	8081	17174	9226	8387	17613	8683	8024	16707	48318	43664	91982
71	Kailali	8866	8077	16943	6754	5872	12626	6449	5725	12174	6616	6073	12689	6349	5912	12261	35034	31659	66693
72	Kanchanpur	2991	2763	5754	2705	2460	5165	2644	2356	5000	2610	2314	4924	2334	2112	4446	13284	12005	25289

-Flash Report I, 2010-011(2067)

Primary level enrolment by disadvantaged Janajati details, Flash I 2010-011

Dist. code	District_name	Bankaria			Baramu			Bote			Chepang			Danuwar			Dhanuk			Hayu			Jhagad			Kisan			Kusunda			Lepcha			Majhi			Dist_code
		F	M	T	F	M	T	F	M	T	F	M	T	F	M	T	F	M	T	F	M	T	F	M	T	F	M	T	F	M	T	F	M	T				
37.1	West. hill	0	0	0	742	743	1485	269	265	534	513	590	1103	0	1	1	0	0	0	0	0	0	0	60	48	108	7	3	10	0	0	0	385	379	764	37.1		
36	Gorkha			0	738	742	1480			0	477	547	1024		1	1			0			0			0		4	3	7			0	51	52	103	36		
37	Lamjung			0			0	1	2	3	5	7	12			0			0			0			27	19	46						0	10	8	18	37	
38	Tanahu			0	4	1	5	124	134	258	31	36	67			0			0			0			0							0	35	33	68	38		
39	Syangja			0			0	54	45	99			0			0			0			0			0							0	95	105	200	39		
40	Kaski			0			0			0			0			0			0			0			0							0			0	40		
43	Myagdi			0			0			0			0			0			0			0			0							0			0	43		
44	Parbat			0			0			0			0			0			0			0			0							0	24	35	59	44		
45	Baglung			0			0			0			0			0			0			0			15	16	31	3	0	3			0	31	29	60	45	
46	Gulmi			0			0	35	18	53			0			0			0			0			18	13	31						0	81	78	159	46	
47	Palpa			0			0	55	66	121			0			0			0			0			0							0	58	39	97	47		
51	Arghakhanchi			0			0			0			0			0			0			0			0							0			0	51		
48.1	West. tarai	0	0	0	0	0	0	172	178	350	4	3	7	3	2	5	28	20	48	0	0	0	0	0	0	1	11	12	8	0	8	0	0	0	729	674	1403	48.1
48	Nawalparasi			0			0	160	162	322	4	3	7			0			0			0			0	1	2	3					0	56	45	101	48	
49	Rupandehi			0			0	5	5	10			0	2	1	3	28	20	48			0			0	9	9	8	0	8			0	598	525	1123	49	
50	Kapilbastu			0			0	7	11	18			0	1	1	2			0			0			0							0	75	104	179	50		
51.1	Mid western dev. reg.	0	0	0	74	59	133	168	156	324	5	3	8	2	0	2	0	0	0	0	0	0	0	0	8	5	13	23	25	48	0	0	0	80	91	171	51.1	
51.2	Mid west. mountain	0	0	0	47	53	100	61	46	107	0	0	0	0	0	0	0	0	0	0	0	0	0	0	7	5	12	0	0	0	0	0	0	0	0	0	51.2	
62	Dolpa			0			0			0			0			0			0			0			0							0			0	62		
63	Jumla			0			0			0			0			0			0			0			7	5	12						0			0	63	
64	Kalikot			0			0			0			0			0			0			0			0								0			0	64	
65	Mugu			0			0	61	46	107			0			0			0			0			0								0			0	65	
66	Humla			0	47	53	100			0			0			0			0			0			0								0			0	66	
56.1	Mid west. hill	0	0	0	27	3	30	0	0	0	0	0	0	0	0	0	0	0	0	0	0	0	0	0	0	0	23	25	48	0	0	0	11	16	27	56.1		
52	Pyuthan			0			0			0			0			0			0			0			0								0			0	52	
53	Rolpa			0			0			0			0			0			0			0			0								0	8	9	17	53	
54	Rukum			0			0			0			0			0			0			0			0								0			0	54	
55	Salyan			0			0			0			0			0			0			0			0								0			0	55	
59	Surkhet			0	7	3	10			0			0			0			0			0			0			23	25	48			0	3	7	10	59	
60	Dailekh			0			0			0			0			0			0			0			0								0			0	60	
61	Jajarkot			0	20		20			0			0			0			0			0			0								0			0	61	
63.1	Mid west. tarai	0	0	0	0	3	3	107	110	217	5	3	8	2	0	2	0	0	0	0	0	0	0	0	1	0	1	0	0	0	0	0	0	69	75	144	63.1	
56	Dang			0			0	96	107	203			0			0			0			0			0								0	18	8	26	56	
57	Banke			0			0			0			0	1	0	1			0			0			0	1	0	1					0	2	0	2	57	
58	Bardiya			0	0	3	3	11	3	14	5	3	8	1	0	1			0			0			0								0	49	67	116	58	
66.1	Far western dev. reg.	0	0	0	0	0	0	0	0	0	0	0	0	0	0	0	0	0	0	0	0	0	0	0	124	89	213	0	0	0	0	0	0	12	11	23	66.1	
66.2	Far west. mountain	0	0	0	0	0	0	0	0	0	0	0	0	0	0	0	0	0	0	0	0	0	0	0	0	0	0	0	0	0	0	0	0	0	0	66.2		
67	Bajura			0			0			0			0			0			0			0			0								0			0	67	
68	Bajhang			0			0			0			0			0			0			0			0								0			0	68	
75	Darchula			0			0			0			0			0			0			0			0								0			0	75	
69.1	Far west. hill	0	0	0	0	0	0	0	0	0	0	0	0	0	0	0	0	0	0	0	0	0	0	124	89	213	0	0	0	0	0	0	12	11	23	69.1		
69	Achham	0	0	0			0			0			0			0			0			0			0								0			0	69	
70	Doti			0			0			0			0			0			0			0			0								0	12	11	23	70	
73	Dadeldhura			0			0			0			0			0			0			0			0								0			0	73	
74	Baitadi			0			0			0			0			0			0			0			0								0			0	74	
73.1	Far west. tarai	0	0	0	0	0	0	0	0	0	0	0	0	0	0	0	0	0	0	0	0	0	0	0	0	0	0	0	0	0	0	0	0	0	0	73.1		
71	Kailali			0			0			0			0			0			0			0			0								0			0	71	
72	Kanchanpur			0			0			0			0			0			0			0			0								0			0	72	

Primary level enrolment by disadvantaged Janajati details, Flash I 2010-011

Dist_ code	District_name	District_name	Meche			Mushibadiya			Raji			Raute			Satar			Singa			Siyar			Sural			Thami			Thunam			Total		
			F	M	T	F	M	T	F	M	T	F	M	T	F	M	T	F	M	T	F	M	T	F	M	T	F	M	T	F	M	T			
0.1	Total	Total	219	160	379	52	72	124	235	202	437	39	53	92	5151	5051	10202	43	48	91	21	11	32	30	10	40	2924	2683	5607	211	189	400	47150	43974	91124
0.2	Eastern dev. reg.	Eastern dev. reg.	210	155	365	22	33	55	19	6	25	0	0	0	5138	5040	10178	38	46	84	4	2	6	1	0	1	137	98	235	146	139	285	19751	18004	37755
0.3	East. mountain	East. mountain	0	0	0	0	0	0	0	0	0	0	0	0	0	0	0	37	42	79	0	0	0	0	0	0	25	20	45	0	0	0	721	162	883
1	Taplejung	Taplejung																																	
9	Sankhuwasabha	Sankhuwasabha																37	42	79							2	1	3			0	616	70	686
11	Solukhumbu	Solukhumbu																									23	19	42			0	105	92	197
3.1	East. hill	East. hill	0	0	0	0	0	0	1	0	1	0	0	0	0	0	0	0	0	0	0	0	0	0	0	0	84	56	140	2	3	5	1790	1702	3492
2	Panchthar	Panchthar																														0	18	9	27
3	Ilam	Ilam							1	0	1																61	43	104	2	3	5	276	262	538
7	Dhankuta	Dhankuta																														0	81	88	169
8	Terhathum	Terhathum																														0	54	61	115
10	Bhojpur	Bhojpur																									3	2	5			0	43	30	73
12	Okhaldhunga	Okhaldhunga																														0	166	152	318
13	Khotang	Khotang																														0	180	157	337
14	Udayapur	Udayapur																									20	11	31			0	972	943	1915
11.1	East. tarai	East. tarai	210	155	365	22	33	55	18	6	24	0	0	0	5138	5040	10178	1	4	5	4	2	6	1	0	1	28	22	50	144	136	280	17240	16140	33380
4	Jhapa	Jhapa	210	155	365			0			0			0	3591	3571	7162			0	1	0	1		0	0	20	13	33	0	1	1	5014	4816	9830
5	Morang	Morang						0			0			0	1521	1449	2970	1	4	5			0		0	0	3	8	11			0	3970	3715	7685
6	Sunsari	Sunsari						0			0			0	19	10	29			0	3	2	5	1	0	1	5	1	6	5	3	8	4719	4283	9002
15	Saptari	Saptari						0			0			0			0			0			0		0				0	139	132	271	1282	1327	2609
16	Siraha	Siraha				22	33	55	18	6	24			0	7	10	17			0			0		0				0		0	2255	1999	4254	
16.1	Central dev. reg.	Central dev. reg.	9	5	14	26	29	55	7	9	16	0	2	2	13	11	24	5	2	7	16	9	25	19	9	28	2591	2429	5020	65	50	115	23523	22209	45732
16.2	Cent. mountain	Cent. mountain	0	0	0	0	0	0	0	0	0	0	0	0	0	0	0	2	0	2	0	0	0	14	9	23	2086	2021	4107	14	13	27	2934	2798	5732
22	Dolakha	Dolakha						0			0			0			0	2	0	2			0	14	9	23	1846	1803	3649			0	1942	1874	3816
23	Sindhupalchok	Sindhupalchok						0			0			0			0			0			0		0		240	218	458	14	13	27	992	924	1916
29	Rasuwa	Rasuwa						0			0			0			0			0			0		0			0		0	0	0	0	0	0
19.1	Cent. hill	Cent. hill	0	0	0	1	0	1	0	0	0	0	0	0	0	0	0	0	1	1	1	1	2	5	0	5	445	366	811	0	0	0	11272	10044	21316
20	Sindhuli	Sindhuli						0			0			0			0	0	1	1	1	1	2		0	68	68	136			0	3969	3561	7530	
21	Ramechhap	Ramechhap				1	0	1			0			0			0			0			0		0	0	346	268	614			0	1067	950	2017
24	Kavrepalanchok	Kavrepalanchok						0			0			0			0			0			0		0	0	20	19	39			0	1746	1450	3196
28	Nuwakot	Nuwakot						0			0			0			0			0			0		0				0		0	117	115	232	
30	Dhading	Dhading						0			0			0			0			0			0		0				0		0	407	426	833	
31	Makwanpur	Makwanpur						0			0			0			0			0			0	5	0	5	11	11	22			0	3966	3542	7508
25.1	Cent. tarai	Cent. tarai	1	1	2	19	24	43	6	9	15	0	0	0	10	9	19	3	1	4	13	5	18	0	0	0	28	19	47	51	37	88	9020	9107	18127
17	Dhanusha	Dhanusha						0			0			0	8	8	16			0	13	5	18		0			0	4	1	5	1211	1113	2324	
18	Mahottari	Mahottari						0			0			0			0			0			0		0			0		0	7	7	14		
19	Sarlahi	Sarlahi						0			0			0			0			0			0		0			0		0	0	0	0	0	0
32	Rautahat	Rautahat						0			0			0			0			0			0		0			0		0	0	0	0	0	0
33	Bara	Bara	1	1	2	19	23	42			0			0			0	3	1	4			0		0	7	5	12	47	36	83	1695	1851	3546	
34	Parsa	Parsa						0			0			0			0			0			0		0	12	7	19			0	1940	1857	3797	
35	Chitwan	Chitwan				0	0	1	1	6	9	15		0	2	1	3			0			0		0	9	7	16			0	4167	4279	8446	
32.1	Valley	Valley	8	4	12	6	5	11	1	0	1	0	2	2	3	2	5	0	0	0	2	3	5	0	0	0	32	23	55	0	0	0	297	260	557
25	Lalitpur	Lalitpur	7	3	10	1	1	2	1	0	1	0	2	2	2	2	4			0	2	2	4		0	14	5	19			0	91	70	161	
26	Bhaktapur	Bhaktapur						0			0			0			0			0			0		0			0		0	10	6	16		
27	Kathmandu	Kathmandu	1	1	2	5	4	9			0			0	1	0	1			0	0	1	1		0	18	18	36			0	196	184	380	
35.1	Western dev. reg.	Western dev. reg.	0	0	0	0	0	0	0	0	0	1	1	2	0	0	0	0	0	0	1	0	1	0	0	0	3	1	4	0	0	0	2926	2919	5845
35.2	West. mountain	West. mountain	0	0	0	0	0	0	0	0	0	0	0	0	0	0	0	0	0	0	0	0	0	0	0	0	0	0	0	0	0	0	0	0	0
41	Manang	Manang						0			0			0			0			0			0		0			0		0	0	0	0	0	0
42	Mustang	Mustang						0			0			0			0			0			0		0			0		0	0	0	0	0	0

Primary level enrolment by disadvantaged Janajati details, Flash I 2010-011

Dist. code	District_name	District_name	Meche			Mushibadiya			Raji			Raute			Satar			Singa			Siyar			Sural			Thami			Thunam			Total		
			F	M	T	F	M	T	F	M	T	F	M	T	F	M	T	F	M	T	F	M	T	F	M	T	F	M	T	F	M	T			
37.1	West. hill	West. hill	0	0	0	0	0	0	0	0	0	1	1	2	0	0	0	0	0	0	0	0	0	0	3	1	4	0	0	0	1980	2031	4011		
36	Gorkha	Gorkha			0			0			0	1	1	2			0			0			0			0					1271	1346	2617		
37	Lamjung	Lamjung			0			0			0			0			0			0			0			0					43	36	79		
38	Tanahu	Tanahu			0			0			0			0			0			0			0			0					194	204	398		
39	Syangja	Syangja			0			0			0			0			0			0			0			0					149	150	299		
40	Kaski	Kaski			0			0			0			0			0			0			0			0					0	0	0	0	
43	Myagdi	Myagdi			0			0			0			0			0			0			0			0					0	0	0	0	
44	Parbat	Parbat			0			0			0			0			0			0			0			0					24	35	59		
45	Baglung	Baglung			0			0			0			0			0			0			0		2	0	2				0	51	45	96	
46	Gulmi	Gulmi			0			0			0			0			0			0			0			0					0	134	109	243	
47	Palpa	Palpa			0			0			0			0			0			0			0		1	1	2				0	114	106	220	
51	Arghakhanchi	Arghakhanchi			0			0			0			0			0			0			0			0					0	0	0	0	
48.1	West. tarai	West. tarai	0	0	0	0	0	0	0	0	0	0	0	0	0	0	0	0	0	1	0	1	0	0	0	0	0	0	0	0	946	888	1834		
48	Nawalparasi	Nawalparasi			0			0			0			0			0			0	1	0	1			0					0	222	212	434	
49	Rupandehi	Rupandehi			0			0			0			0			0			0			0			0					0	641	560	1201	
50	Kapilbastu	Kapilbastu			0			0			0			0			0			0			0			0					0	83	116	199	
51.1	Mid western dev. reg.	Mid western dev. reg.	0	0	0	4	10	14	136	128	264	0	0	0	0	0	0	0	0	0	0	0	10	1	11	193	155	348	0	0	0	703	633	1336	
51.2	Mid west. mountain	Mid west. mountain	0	0	0	0	0	0	0	0	0	0	0	0	0	0	0	0	0	0	0	0	0	0	0	176	139	315	0	0	0	291	243	534	
62	Dolpa	Dolpa			0			0			0			0			0			0			0			0					0	0	0	0	
63	Jumla	Jumla			0			0			0			0			0			0			0			0					0	7	5	12	
64	Kalikot	Kalikot			0			0			0			0			0			0			0			0					0	0	0	0	
65	Mugu	Mugu			0			0			0			0			0			0			0			0					0	61	46	107	
66	Humla	Humla			0			0			0			0			0			0			0			176	139	315			0	223	192	415	
56.1	Mid west. hill	Mid west. hill	0	0	0	2	3	5	58	54	112	0	0	0	0	0	0	0	0	0	0	0	10	1	11	17	15	32	0	0	0	148	117	265	
52	Pyuthan	Pyuthan			0			0			0			0			0			0			0			0					0	0	0	0	
53	Rolpa	Rolpa			0			0			0			0			0			0			0			0					0	8	9	17	
54	Rukum	Rukum			0			0			0			0			0			0			0			0					0	0	0	0	
55	Salyan	Salyan			0			0			0			0			0			0			0			0					0	0	0	0	
59	Surkhet	Surkhet			0	2	3	5	58	54	112			0			0			0			10	1	11	17	15	32			0	120	108	228	
60	Dailekh	Dailekh			0			0			0			0			0			0			0			0					0	0	0	0	
61	Jajarkot	Jajarkot			0			0			0			0			0			0			0			0					0	20	0	20	
63.1	Mid west. tarai	Mid west. tarai	0	0	0	2	7	9	78	74	152	0	0	0	0	0	0	0	0	0	0	0	0	0	0	0	1	1	0	0	0	264	273	537	
56	Dang	Dang			0			0	2	2	0			0			0			0			0			0					0	116	115	231	
57	Banke	Banke		0	1	1	2	1	3	0				0			0			0			0			0					0	6	2	8	
58	Bardiya	Bardiya			0	2	6	8	74	73	147			0			0			0			0			0	1	1			0	142	156	298	
66.1	Far western dev. reg.	Far western dev. reg.	0	0	0	0	0	0	73	59	132	38	50	88	0	0	0	0	0	0	0	0	0	0	0	0	0	0	0	0	0	247	209	456	
66.2	Far west. mountain	Far west. mountain	0	0	0	0	0	0	0	0	0	0	0	0	0	0	0	0	0	0	0	0	0	0	0	0	0	0	0	0	0	0	0	0	
67	Bajura	Bajura			0			0			0			0			0			0			0			0					0	0	0	0	
68	Bajhang	Bajhang			0			0			0			0			0			0			0			0					0	0	0	0	
75	Darchula	Darchula			0			0			0			0			0			0			0			0					0	0	0	0	
69.1	Far west. hill	Far west. hill	0	0	0	0	0	0	0	0	0	38	50	88	0	0	0	0	0	0	0	0	0	0	0	0	0	0	0	0	0	174	150	324	
69	Achham	Achham			0			0			0			0			0			0			0			0					0	0	0	0	
70	Doti	Doti			0			0			0			0			0			0			0			0					0	136	100	236	
73	Dadeldhura	Dadeldhura			0			0			0	38	50	88			0			0			0			0					0	38	50	88	
74	Baitadi	Baitadi			0			0			0			0			0			0			0			0					0	0	0	0	
73.1	Far west. tarai	Far west. tarai	0	0	0	0	0	0	73	59	132	0	0	0	0	0	0	0	0	0	0	0	0	0	0	0	0	0	0	0	0	73	59	132	
71	Kailali	Kailali			0			0	57	54	111			0			0			0			0			0					0	57	54	111	
72	Kanchanpur	Kanchanpur			0			0	16	5	21			0			0			0			0			0					0	16	5	21	

Number of student by types of disabilities at primary level, Flash I, 2010-011

Dist. code	District_name	Physically Disabled			Menatally Disabled			Deaf			Blind			Deaf and Blind			Vocal and speech related disabilities			Total		
		G	B	T	G	B	T	G	B	T	G	B	T	G	B	T	G	B	T	G	B	T
0.1	Total	9968	11122	21090	8454	8993	17447	4416	4863	9279	2305	2424	4729	975	1056	2031	2523	3249	5772	28641	31707	60348
0.2	Eastern dev. reg.	1536	1838	3374	1274	1344	2618	565	650	1215	307	314	621	124	154	278	368	493	861	4174	4793	8967
0.3	East. mountain	323	363	686	185	182	367	100	102	202	42	46	88	12	27	39	31	61	92	693	781	1474
1	Taplejung	134	141	275	113	96	209	57	46	103	19	21	40	3	7	10	13	31	44	339	342	681
9	Sankhuwasabha	132	168	300	43	53	96	14	24	38	9	12	21	8	19	27	12	20	32	218	296	514
11	Solukhumbu	57	54	111	29	33	62	29	32	61	14	13	27	1	1	2	6	10	16	136	143	279
3.1	East. hill	574	717	1291	458	467	925	167	188	355	126	126	252	69	70	139	137	184	321	1531	1752	3283
2	Panchthar	86	99	185	63	63	126	28	29	57	11	18	29	10	3	13	11	24	35	209	236	445
3	Ilam	105	124	229	107	88	195	32	56	88	23	26	49	8	12	20	24	34	58	299	340	639
7	Dhankuta	62	82	144	74	68	142	22	16	38	14	22	36	10	10	20	16	22	38	198	220	418
8	Terhathum	77	97	174	70	79	149	23	23	46	19	11	30	14	11	25	26	27	53	229	248	477
10	Bhojpur	57	86	143	40	46	86	12	14	26	21	23	44	9	10	19	8	7	15	147	186	333
12	Okhaldhunga	51	67	118	39	42	81	8	13	21	7	8	15	2	2	4	21	23	44	128	155	283
13	Khotang	62	72	134	19	17	36	6	5	11	16	9	25	5	9	14	17	20	37	125	132	257
14	Udayapur	74	90	164	46	64	110	36	32	68	15	9	24	11	13	24	14	27	41	196	235	431
11.1	East. tarai	639	758	1397	631	695	1326	298	360	658	139	142	281	43	57	100	200	248	448	1950	2260	4210
4	Jhapa	88	121	209	164	204	368	74	69	143	35	31	66	16	20	36	41	46	87	418	491	909
5	Morang	158	144	302	154	153	307	108	139	247	36	24	60	11	15	26	48	59	107	515	534	1049
6	Sunsari	165	218	383	173	143	316	51	57	108	35	45	80	6	5	11	40	55	95	470	523	993
15	Saptari	80	77	157	62	70	132	19	24	43	5	7	12	1	6	7	12	31	43	179	215	394
16	Siraha	148	198	346	78	125	203	46	71	117	28	35	63	9	11	20	59	57	116	368	497	865
16.1	Central dev. reg.	2288	2487	4775	1839	1938	3777	902	1073	1975	428	488	916	194	215	409	566	734	1300	6217	6935	13152
16.2	Cent. mountain	236	253	489	290	273	563	103	112	215	41	51	92	23	23	46	77	90	167	770	802	1572
22	Dolakha	146	137	283	120	118	238	55	59	114	25	24	49	11	13	24	43	49	92	400	400	800
23	Sindhupalchok	74	101	175	103	95	198	39	45	84	15	26	41	10	8	18	24	27	51	265	302	567
29	Rasuwa	16	15	31	67	60	127	9	8	17	1	1	2	2	2	4	10	14	24	105	100	205
19.1	Cent. hill	742	790	1532	732	739	1471	324	367	691	149	169	318	73	74	147	194	237	431	2214	2376	4590
20	Sindhuli	148	183	331	152	160	312	84	88	172	33	33	66	24	30	54	30	31	61	471	525	996
21	Ramechhap	108	126	234	114	95	209	23	24	47	16	19	35	19	10	29	21	37	58	301	311	612
24	Kavrepalanchok	86	97	183	89	88	177	39	52	91	23	26	49	8	12	20	25	34	59	270	309	579
28	Nuwakot	18	21	39	20	14	34	11	9	20	6	0	6			0	4	2	6	59	46	105
30	Dhading	188	165	353	146	172	318	55	72	127	34	39	73	8	11	19	63	85	148	494	544	1038
31	Makwanpur	194	198	392	211	210	421	112	122	234	37	52	89	14	11	25	51	48	99	619	641	1260
25.1	Cent. tarai	1188	1361	2549	747	867	1614	391	518	909	221	248	469	84	108	192	279	386	665	2910	3488	6398
17	Dhanusha	174	200	374	112	116	228	46	51	97	29	26	55	16	12	28	18	19	37	395	424	819
18	Mahottari	161	197	358	66	101	167	28	57	85	9	15	24	14	17	31	23	33	56	301	420	721
19	Sarlahi	162	175	337	107	114	221	57	84	141	18	22	40	12	11	23	42	46	88	398	452	850
32	Rautahat	236	266	502	138	148	286	87	117	204	33	51	84	25	36	61	56	71	127	575	689	1264
33	Bara	259	307	566	142	168	310	96	94	190	64	52	116	8	12	20	68	106	174	637	739	1376
34	Parsa	108	113	221	86	121	207	36	46	82	15	26	41	9	17	26	45	71	116	299	394	693
35	Chitwan	88	103	191	96	99	195	41	69	110	53	56	109	0	3	3	27	40	67	305	370	675
32.1	Valley	122	83	205	70	59	129	84	76	160	17	20	37	14	10	24	16	21	37	323	269	592
25	Lalitpur	33	39	72	37	38	75	7	7	14	11	14	25	6	4	10	7	9	16	101	111	212
26	Bhaktapur	11	9	20	15	11	26	4	6	10	2	2	4	1	0	1	4	4	8	37	32	69
27	Kathmandu	78	35	113	18	10	28	73	63	136	4	4	8	7	6	13	5	8	13	185	126	311
35.1	Western dev. reg.	1222	1436	2658	1219	1292	2511	483	538	1021	390	413	803	124	132	256	308	401	709	3746	4212	7958
35.2	West. mountain	2	3	5	16	10	26	0	0	0	0	2	2	1	1	2	3	1	4	22	17	39
41	Manang		2	2	1	2	3			0			0		1	1			0	1	5	6
42	Mustang	2	1	3	15	8	23			0	0	2	2	1	0	1	3	1	4	21	12	33
37.1	West. hill	892	1009	1901	913	948	1861	329	380	709	286	304	590	95	96	191	206	270	476	2721	3007	5728
36	Gorkha	74	70	144	109	89	198	45	55	100	19	19	38	9	15	24	15	25	40	271	273	544
37	Lamjung	45	59	104	40	40	80	17	19	36	16	22	38	1	1	2	11	15	26	130	156	286

Number of student by types of disabilities at primary level, Flash I 2010-011

Dist. code	District_name	Physically Disabled			Menatally Disabled			Deaf			Blind			Deaf and Blind			Vocal and speech related disabilities			Total		
		G	B	T	G	B	T	G	B	T	G	B	T	G	B	T	G	B	T	G	B	T
38	Tanahu	69	97	166	105	122	227	25	41	66	26	24	50	7	10	17	14	17	31	246	311	557
39	Syangja	77	87	164	105	92	197	12	30	42	21	31	52	4	5	9	24	32	56	243	277	520
40	Kaski	53	62	115	68	58	126	14	24	38	17	16	33	5	16	21		2	2	157	178	335
43	Myagdi	75	67	142	62	75	137	12	13	25	18	22	40	6	4	10	14	16	30	187	197	384
44	Parbat	78	102	180	63	74	137	39	32	71	33	24	57	1	6	7	25	35	60	239	273	512
45	Baglung	81	129	210	99	96	195	45	55	100	33	31	64	24	17	41	40	44	84	322	372	694
46	Gulmi	92	108	200	88	101	189	43	32	75	36	43	79	21	9	30	26	27	53	306	320	626
47	Palpa	99	79	178	78	92	170	31	35	66	30	29	59	5	3	8	14	29	43	257	267	524
51	Arghakhanchi	149	149	298	96	109	205	46	44	90	37	43	80	12	10	22	23	28	51	363	383	746
48.1	West. tarai	328	424	752	290	334	624	154	158	312	104	107	211	28	35	63	99	130	229	1003	1188	2191
48	Nawalparasi	70	94	164	80	85	165	51	42	93	17	23	40	10	8	18	20	25	45	248	277	525
49	Rupandehi	83	98	181	87	94	181	51	40	91	28	26	54	8	12	20	19	32	51	276	302	578
50	Kapilbastu	175	232	407	123	155	278	52	76	128	59	58	117	10	15	25	60	73	133	479	609	1088
51.1	Mid western dev. reg.	2686	2839	5525	2251	2386	4637	1424	1543	2967	710	688	1398	301	283	584	668	792	1460	8040	8531	16571
51.2	Mid west. mountain	519	563	1082	465	493	958	279	330	609	153	162	315	55	64	119	190	234	424	1661	1846	3507
62	Dolpa	44	40	84	34	25	59	17	12	29	21	18	39	8	10	18	12	9	21	136	114	250
63	Jumla	118	132	250	88	100	188	99	115	214	37	39	76	18	22	40	53	57	110	413	465	878
64	Kalikot	228	239	467	217	214	431	102	111	213	61	66	127	16	18	34	73	96	169	697	744	1441
65	Mugu	56	68	124	37	45	82	30	48	78	14	18	32	5	4	9	16	26	42	158	209	367
66	Humla	73	84	157	89	109	198	31	44	75	20	21	41	8	10	18	36	46	82	257	314	571
56.1	Mid west. hill	1552	1610	3162	1167	1179	2346	776	823	1599	360	314	674	183	155	338	358	394	752	4396	4475	8871
52	Pyuthan	103	103	206	55	61	116	47	38	85	24	14	38	11	13	24	18	18	36	258	247	505
53	Rolpa	116	111	227	96	109	205	79	96	175	27	20	47	22	18	40	31	26	57	371	380	751
54	Rukum	321	292	613	399	410	809	223	230	453	64	61	125	46	34	80	116	112	228	1169	1139	2308
55	Salyan	168	172	340	110	120	230	101	91	192	38	34	72	19	15	34	34	46	80	470	478	948
59	Surkhet	457	512	969	287	288	575	155	176	331	99	65	164	36	36	72	73	96	169	1107	1173	2280
60	Dailekh	55	57	112	58	49	107	24	22	46	24	25	49	16	16	32	6	5	11	183	174	357
61	Jajarkot	332	363	695	162	142	304	147	170	317	84	95	179	33	23	56	80	91	171	838	884	1722
63.1	Mid west. tarai	615	666	1281	619	714	1333	369	390	759	197	212	409	63	64	127	120	164	284	1983	2210	4193
56	Dang	220	236	456	188	236	424	117	140	257	54	66	120	27	27	54	47	67	114	653	772	1425
57	Banke	208	239	447	259	271	530	151	164	315	73	88	161	26	27	53	47	63	110	764	852	1616
58	Bardiya	187	191	378	172	207	379	101	86	187	70	58	128	10	10	20	26	34	60	566	586	1152
66.1	Far western dev. reg.	2236	2522	4758	1871	2033	3904	1042	1059	2101	470	521	991	232	272	504	613	829	1442	6464	7236	13700
66.2	Far west. mountain	601	681	1282	470	557	1027	277	322	599	146	167	313	74	103	177	221	286	507	1789	2116	3905
67	Bajura	283	303	586	184	217	401	107	115	222	53	58	111	38	47	85	81	95	176	746	835	1581
68	Bajhang	221	244	465	179	212	391	121	135	256	54	71	125	23	38	61	103	113	216	701	813	1514
75	Darchula	97	134	231	107	128	235	49	72	121	39	38	77	13	18	31	37	78	115	342	468	810
69.1	Far west. hill	1201	1342	2543	962	1022	1984	520	499	1019	172	191	363	88	118	206	282	380	662	3225	3552	6777
69	Achham	615	597	1212	428	477	905	192	199	391	57	56	113	32	45	77	113	111	224	1437	1485	2922
70	Doti	110	159	269	73	107	180	60	66	126	21	26	47	9	11	20	39	59	98	312	428	740
73	Dadeldhura	151	186	337	141	141	282	51	41	92	23	27	50	9	17	26	37	77	114	412	489	901
74	Baitadi	325	400	725	320	297	617	217	193	410	71	82	153	38	45	83	93	133	226	1064	1150	2214
73.1	Far west. tarai	434	499	933	439	454	893	245	238	483	152	163	315	70	51	121	110	163	273	1450	1568	3018
71	Kailali	276	339	615	293	295	588	138	132	270	94	116	210	40	29	69	64	96	160	905	1007	1912
72	Kanchanpur	158	160	318	146	159	305	107	106	213	58	47	105	30	22	52	46	67	113	545	561	1106

Number of student by types of disabilities at lower secondary level, Flash I 2010-011

Dist. code	District_name	Physically Disabled			Menatally Disabled			Deaf			Blind			Deaf and Blind			Vocal and speech related disabilities			Total		
		G	B	T	G	B	T	G	B	T	G	B	T	G	B	T	G	B	T	G	B	T
0.1	Total	3308	3980	7288	1453	1678	3131	1274	1448	2722	990	965	1955	370	347	717	486	701	1187	7881	9119	17000
0.2	Eastern dev. reg.	656	776	1432	247	281	528	170	225	395	157	157	314	61	55	116	73	107	180	1364	1601	2965
0.3	East. mountain	119	136	255	39	45	84	9	13	22	20	12	32	12	11	23	10	9	19	209	226	435
1	Taplejung	51	58	109	30	32	62	5	5	10	10	6	16	3	1	4	7	3	10	106	105	211
9	Sankhuwasabha	49	52	101	4	5	9	1	4	5	6	1	7	9	10	19	0	4	4	69	76	145
11	Solukhumbu	19	26	45	5	8	13	3	4	7	4	5	9			0	3	2	5	34	45	79
3.1	East. hill	290	320	610	77	83	160	54	58	112	69	55	124	29	29	58	31	39	70	550	584	1134
2	Panchthar	39	40	79	7	11	18	10	7	17	8	5	13	3	3	6	3	3	6	70	69	139
3	Ilam	60	58	118	14	12	26	15	12	27	24	13	37	5	9	14	8	7	15	126	111	237
7	Dhankuta	39	45	84	15	17	32	8	7	15	16	16	32	4	2	6	3	5	8	85	92	177
8	Terhathum	33	30	63	16	18	34	7	11	18	3	9	12	7	4	11	8	7	15	74	79	153
10	Bhojpur	26	34	60	3	3	6	1	2	3	5	1	6	2	2	4			0	37	42	79
12	Okhaldhunga	28	33	61	4	6	10	2	3	5	4	1	5			0	3	2	5	41	45	86
13	Khotang	25	25	50	2	3	5	2	2	4	2	0	2	2	6	8	2	3	5	35	39	74
14	Udayapur	40	55	95	16	13	29	9	14	23	7	10	17	6	3	9	4	12	16	82	107	189
11.1	East. tarai	247	320	567	131	153	284	107	154	261	68	90	158	20	15	35	32	59	91	605	791	1396
4	Jhapa	66	77	143	49	57	106	45	53	98	21	19	40	12	11	23	9	20	29	202	237	439
5	Morang	53	76	129	24	23	47	43	66	109	12	19	31	4	2	6	9	10	19	145	196	341
6	Sunsari	70	84	154	18	22	40	4	10	14	22	27	49	1	2	3	8	9	17	123	154	277
15	Saptari	23	36	59	25	33	58	3	13	16	3	6	9	3	0	3	2	7	9	59	95	154
16	Siraha	35	47	82	15	18	33	12	12	24	10	19	29			0	4	13	17	76	109	185
16.1	Central dev. reg.	705	782	1487	354	406	760	239	294	533	183	182	365	65	72	137	107	135	242	1653	1871	3524
16.2	Cent. mountain	108	109	217	47	53	100	18	20	38	17	28	45	14	17	31	14	16	30	218	243	461
22	Dolakha	61	48	109	25	28	53	8	14	22	5	11	16			0	4	9	13	103	110	213
23	Sindhupalchok	42	44	86	22	22	44	6	2	8	10	14	24	13	17	30	10	6	16	103	105	208
29	Rasuwa	5	17	22		3	3	4	4	8	2	3	5	1		1	1	1	12	28	40	
19.1	Cent. hill	269	252	521	161	167	328	100	91	191	66	61	127	23	25	48	40	53	93	659	649	1308
20	Sindhuli	50	45	95	48	53	101	19	18	37	9	11	20	9	12	21	5	7	12	140	146	286
21	Ramechhap	50	53	103	37	30	67	12	10	22	5	6	11	2	5	7	13	13	26	119	117	236
24	Kavrepalanchok	30	33	63	15	24	39	20	23	43	18	10	28	5	4	9	5	6	11	93	100	193
28	Nuwakot	1	0	1	4	3	7	1	0	1			0			0			0	6	3	9
30	Dhading	61	53	114	19	20	39	17	23	40	15	18	33	4	1	5	7	16	23	123	131	254
31	Makwanpur	77	68	145	38	37	75	31	17	48	19	16	35	3	3	6	10	11	21	178	152	330
25.1	Cent. tarai	285	362	647	124	164	288	83	119	202	89	86	175	11	17	28	50	62	112	642	810	1452
17	Dhanusha	41	66	107	9	6	15	26	22	48	13	9	22	3	5	8	9	13	22	101	121	222
18	Mahottari	41	58	99	13	23	36	5	12	17	2	3	5			0	4	5	9	65	101	166
19	Sarlahi	35	48	83	16	24	40	5	12	17	6	8	14			0	1	8	9	63	100	163
32	Rautahat	68	82	150	24	31	55	4	18	22	13	18	31	4	7	11	16	14	30	129	170	299
33	Bara	38	46	84	27	34	61	12	21	33	10	15	25			0	10	14	24	97	130	227
34	Parsa	23	20	43	11	21	32	6	14	20	2	4	6	2	2	4	1	4	5	45	65	110
35	Chitwan	39	42	81	24	25	49	25	20	45	43	29	72	2	3	5	9	4	13	142	123	265
32.1	Valley	43	59	102	22	22	44	38	64	102	11	7	18	17	13	30	3	4	7	134	169	303
25	Lalitpur	19	19	38	10	7	17	2	1	3	6	2	8	9	8	17	2	1	3	48	38	86
26	Bhaktapur	6	12	18	9	7	16			0	1	3	4	1	1	2	0	1	1	17	24	41
27	Kathmandu	18	28	46	3	8	11	36	63	99	4	2	6	7	4	11	1	2	3	69	107	176
35.1	Western dev. reg.	500	581	1081	199	215	414	200	208	408	226	228	454	80	68	148	62	84	146	1267	1384	2651
35.2	West. mountain	1	2	3	7	4	11	0	0	0	1	0	1	0	0	0	0	0	0	9	6	15
41	Manang			0			0			0			0			0			0	0	0	0
42	Mustang	1	2	3	7	4	11			0	1	0	1			0			0	9	6	15

Number of student by types of disabilities at lower secondary level, Flash I 2010-011

Dist_code	District_name	Physically Disabled			Menatally Disabled			Deaf			Blind			Deaf and Blind			Vocal and speech related disabilities			Total		
		G	B	T	G	B	T	G	B	T	G	B	T	G	B	T	G	B	T	G	B	T
37.1	West. hill	388	420	808	156	163	319	140	141	281	176	170	346	54	53	107	46	56	102	960	1003	1963
36	Gorkha	31	22	53	6	8	14	26	22	48	7	9	16	8	11	19	0	6	6	78	78	156
37	Lamjung	20	17	37	11	14	25	7	6	13	5	4	9	6	3	9	2	3	5	51	47	98
38	Tanahu	28	47	75	15	11	26	8	12	20	20	19	39	3	3	6	6	2	8	80	94	174
39	Syangja	33	49	82	20	26	46	16	11	27	22	18	40	3	8	11	9	10	19	103	122	225
40	Kaski	33	28	61	13	18	31	14	10	24	23	19	42	6	10	16			0	89	85	174
43	Myagdi	16	28	44	1	6	7	3	8	11	6	7	13	1	2	3	1	4	5	28	55	83
44	Parbat	38	42	80	22	18	40	9	18	27	15	15	30	3	0	3	2	2	4	89	95	184
45	Baglung	36	48	84	17	16	33	10	12	22	11	11	22	9	3	12	7	3	10	90	93	183
46	Gulmi	54	49	103	14	15	29	10	13	23	27	22	49	10	7	17	6	9	15	121	115	236
47	Palpa	45	43	88	19	16	35	20	15	35	13	28	41	2	2	4	6	9	15	105	113	218
51	Arghakhanchi	54	47	101	18	15	33	17	14	31	27	18	45	3	4	7	7	8	15	126	106	232
48.1	West. tarai	111	159	270	36	48	84	60	67	127	49	58	107	26	15	41	16	28	44	298	375	673
48	Nawalparasi	22	36	58	11	11	22	25	17	42	28	17	45	7	6	13	6	9	15	99	96	195
49	Rupandehi	44	38	82	8	18	26	21	27	48	8	9	17	15	7	22	2	4	6	98	103	201
50	Kapilbastu	45	85	130	17	19	36	14	23	37	13	32	45	4	2	6	8	15	23	101	176	277
51.1	Mid western dev. reg.	839	978	1817	342	404	746	400	426	826	281	244	525	97	88	185	136	196	332	2095	2336	4431
51.2	Mid west. mountain	101	166	267	56	76	132	40	65	105	31	47	78	12	10	22	13	39	52	253	403	656
62	Dolpa	11	14	25	1	2	3			0	1	3	4			0	4	3	7	17	22	39
63	Jumla	24	36	60	10	21	31	12	12	24	7	7	14	4	6	10		4	4	57	86	143
64	Kalikot	40	59	99	26	33	59	16	22	38	17	23	40	7	4	11	7	18	25	113	159	272
65	Mugu	18	29	47	8	7	15	11	21	32	6	7	13			0	1	12	13	44	76	120
66	Humla	8	28	36	11	13	24	1	10	11		7	7	1		1	1	2	3	22	60	82
56.1	Mid west. hill	440	466	906	187	219	406	189	183	372	121	107	228	43	48	91	78	82	160	1058	1105	2163
52	Pyuthan	45	48	93	5	11	16	23	12	35	14	9	23	6	4	10	4	3	7	97	87	184
53	Rolpa	37	42	79	14	25	39	14	14	28	6	7	13	16	17	33	5	9	14	92	114	206
54	Rukum	67	68	135	76	72	148	59	64	123	22	23	45	3	7	10	30	24	54	257	258	515
55	Salyan	79	66	145	23	27	50	25	19	44	23	21	44	8	9	17	12	14	26	170	156	326
59	Surkhet	142	161	303	32	40	72	40	45	85	36	28	64	4	4	8	6	11	17	260	289	549
60	Dailekh			0			0			0			0			0			0	0	0	0
61	Jajarkot	70	81	151	37	44	81	28	29	57	20	19	39	6	7	13	21	21	42	182	201	383
63.1	Mid west. tarai	298	346	644	99	109	208	171	178	349	129	90	219	42	30	72	45	75	120	784	828	1612
56	Dang	114	138	252	25	24	49	59	70	129	55	39	94	10	2	12	24	34	58	287	307	594
57	Banke	82	98	180	41	45	86	60	67	127	24	25	49	23	20	43	8	22	30	238	277	515
58	Bardiya	102	110	212	33	40	73	52	41	93	50	26	76	9	8	17	13	19	32	259	244	503
66.1	Far western dev. reg.	608	863	1471	311	372	683	265	295	560	143	154	297	67	64	131	108	179	287	1502	1927	3429
66.2	Far west. mountain	121	189	310	92	104	196	70	98	168	18	46	64	26	27	53	32	54	86	359	518	877
67	Bajura	53	93	146	34	39	73	16	29	45	3	20	23	8	15	23	10	19	29	124	215	339
68	Bajhang	32	53	85	36	36	72	33	53	86	6	10	16	11	8	19	15	18	33	133	178	311
75	Darchula	36	43	79	22	29	51	21	16	37	9	16	25	7	4	11	7	17	24	102	125	227
69.1	Far west. hill	255	402	657	117	165	282	89	116	205	44	55	99	27	19	46	47	84	131	579	841	1420
69	Achham	103	139	242	54	81	135	15	27	42	8	13	21	13	7	20	28	39	67	221	306	527
70	Doti	29	44	73	10	13	23	12	19	31	10	9	19	4	2	6	4	6	10	69	93	162
73	Dadeldhura	44	66	110	18	20	38	16	15	31	10	17	27	6	4	10	3	19	22	97	141	238
74	Baitadi	79	153	232	35	51	86	46	55	101	16	16	32	4	6	10	12	20	32	192	301	493
73.1	Far west. tarai	232	272	504	102	103	205	106	81	187	81	53	134	14	18	32	29	41	70	564	568	1132
71	Kailali	151	179	330	62	62	124	64	46	110	64	32	96	4	7	11	17	22	39	362	348	710
72	Kanchanpur	81	93	174	40	41	81	42	35	77	17	21	38	10	11	21	12	19	31	202	220	422

GIR in Grade 1 and GER at Primary, Lower secondary, Basic, Secondary, Higher Secondary and Secondary levels, Flash I 2010-011

Dist_ Code	Dist_ Name	GIR in Grade 1 and the level wise GER																				Dist_ Code	
		GIR in Grade 1			Primary			Lower secondary			Basic			Secondary			Higher secondary			Secondary			
		Girls	Boys	Total	Girls	Boys	Total	Girls	Boys	Total	Girls	Boys	Total	Girls	Boys	Total	Girls	Boys	Total	Girls	Boys		Total
0.1	Total	147.0	138.0	142.4	144.8	134.5	139.5	97.0	92.1	94.5	128.7	120.3	124.4	66.5	66.1	66.3	26.9	25.2	26.0	46.6	45.7	46.2	0.1
0.2	Eastern dev. reg.	142.2	130.8	136.3	135.8	123.9	129.7	98.0	88.0	92.9	122.8	111.6	117.0	67.7	60.9	64.2	30.4	22.7	26.5	49.1	41.8	45.4	0.2
0.3	East. mountain	165.3	156.3	160.7	207.4	186.1	196.4	121.7	114.2	117.9	177.4	161.9	169.5	86.6	80.0	83.3	33.7	27.2	30.4	60.5	53.9	57.2	0.3
1	Taplejung	195.8	191.6	193.7	278.7	245.6	261.6	150.0	140.3	145.2	233.9	210.5	221.9	105.7	97.3	101.5	44.8	33.7	39.2	75.7	65.7	70.7	1
9	Sankhuwasabha	142.4	129.2	135.6	165.4	151.6	158.2	108.3	100.8	104.5	145.2	134.2	139.5	71.0	68.9	69.9	21.7	18.2	19.9	46.6	43.9	45.3	9
11	Solukhumbu	159.3	150.8	154.9	177.3	161.0	168.9	105.1	101.4	103.3	152.3	141.2	146.6	85.0	74.5	79.7	37.2	32.2	34.7	61.3	53.6	57.5	11
3.1	East. hill	146.1	131.2	138.4	142.7	129.2	135.7	118.4	103.7	110.9	134.3	120.6	127.3	86.4	74.8	80.5	40.7	30.2	35.4	63.7	52.8	58.2	3.1
2	Panchthar	149.4	135.0	141.9	163.4	144.9	153.8	130.2	108.2	119.1	152.0	132.8	142.1	100.5	80.9	90.6	38.1	22.4	30.2	69.7	52.0	60.7	2
3	Ilam	155.5	150.0	152.7	109.0	104.4	106.7	110.2	96.8	103.5	109.5	101.7	105.6	73.7	61.9	67.8	38.5	29.6	34.1	56.0	45.7	50.8	3
7	Dhankuta	133.8	121.8	127.6	138.0	129.7	133.7	118.0	107.3	112.6	130.8	121.7	126.1	90.9	77.6	84.2	47.9	36.4	42.0	69.5	57.1	63.2	7
8	Terhathum	178.0	154.3	165.6	191.8	166.0	178.5	122.3	110.0	116.1	167.2	146.8	156.7	92.8	81.8	87.2	57.4	35.8	46.3	75.3	58.8	66.9	8
10	Bhojpur	138.4	126.5	132.2	147.6	133.8	140.4	111.0	102.5	106.7	134.7	123.2	128.7	77.3	70.2	73.8	29.7	25.0	27.3	54.3	48.4	51.3	10
12	Okhaldhunga	152.0	133.8	142.5	159.0	138.3	148.1	123.4	110.5	116.8	147.1	129.2	137.8	89.2	88.9	89.0	57.8	51.9	54.8	73.6	71.0	72.3	12
13	Khotang	127.0	107.0	116.6	139.7	118.1	128.5	97.1	86.4	91.6	125.2	107.5	116.0	84.8	76.8	80.7	31.6	23.7	27.6	58.3	51.2	54.7	13
14	Udayapur	147.4	129.9	138.5	135.4	127.9	131.6	134.8	113.6	124.0	135.2	123.2	129.1	90.5	73.7	82.0	39.8	27.8	33.8	65.2	51.1	58.0	14
11.1	East. tarai	137.1	127.3	132.1	123.3	113.2	118.1	84.3	76.8	80.4	109.8	100.6	105.1	55.9	52.0	53.9	25.0	18.8	21.8	40.4	35.2	37.7	11.1
4	Jhapa	133.4	129.9	131.6	134.8	129.5	132.1	110.6	101.4	105.9	125.7	119.0	122.2	84.1	76.2	80.1	44.2	38.8	41.5	64.0	57.8	60.9	4
5	Morang	126.9	116.6	121.6	138.3	123.9	130.9	95.7	86.6	91.0	123.1	110.6	116.7	65.0	57.8	61.3	27.6	19.4	23.4	46.2	38.5	42.2	5
6	Sunsari	137.5	126.6	131.9	119.6	108.0	113.7	83.4	72.1	77.6	107.4	95.9	101.5	58.7	52.7	55.6	21.4	13.6	17.3	39.9	32.8	36.3	6
15	Saptari	118.4	102.5	110.2	78.5	72.2	75.3	41.5	39.8	40.6	66.6	61.6	64.0	18.6	21.5	20.1	7.8	5.2	6.4	13.2	13.2	13.2	15
16	Siraha	171.7	163.3	167.4	138.3	127.2	132.6	73.7	71.9	72.8	117.6	108.7	113.0	39.3	43.1	41.3	17.6	14.8	16.1	28.6	28.8	28.7	16
16.1	Central dev. reg.	147.7	144.4	146.0	139.0	137.2	138.1	87.1	85.1	86.1	121.7	119.6	120.6	60.6	60.7	60.7	21.7	18.5	20.0	41.2	39.3	40.2	16.1
16.2	Cent. mountain	156.3	141.5	148.8	148.2	135.6	141.9	104.7	96.8	100.7	133.5	122.4	127.9	76.4	79.4	77.9	32.9	27.3	30.1	54.8	53.7	54.2	16.2
22	Dolakha	160.0	144.2	152.1	155.3	138.6	146.9	116.9	107.5	112.1	142.0	127.9	134.8	86.7	84.4	85.5	41.6	35.6	38.5	64.6	60.3	62.4	22
23	Sindhupalchok	155.8	138.5	147.1	145.9	133.6	139.7	96.3	89.5	92.8	129.3	118.7	123.9	70.1	76.7	73.4	28.0	22.0	25.0	49.1	49.8	49.4	23
29	Rasuwa	142.7	149.9	146.2	132.2	136.1	134.1	104.5	95.6	100.0	123.2	122.4	122.8	72.0	74.7	73.3	28.7	26.0	27.4	49.9	50.2	50.1	29
19.1	Cent. hill	140.7	133.5	137.0	147.9	138.9	143.3	110.2	97.0	103.5	135.3	125.0	130.1	74.3	67.6	70.9	28.8	24.4	26.6	51.4	46.4	48.9	19.1
20	Sindhuli	174.9	170.3	172.6	189.2	182.3	185.7	106.6	104.6	105.6	161.4	156.0	158.7	68.1	72.3	70.2	39.5	44.5	42.0	53.9	58.9	56.4	20
21	Ramechhap	169.3	152.9	160.8	162.9	143.2	152.7	151.6	125.8	138.4	159.2	137.7	148.1	112.8	108.8	110.7	54.0	51.5	52.8	83.3	81.4	82.3	21
24	Kavrepalanchok	119.4	113.0	116.1	136.3	124.6	130.3	115.9	104.1	109.9	129.5	117.8	123.5	88.5	78.8	83.5	30.5	23.6	27.1	59.0	51.6	55.2	24
28	Nuwakot	118.9	113.0	115.9	122.0	113.8	117.9	89.0	71.2	80.1	111.0	99.5	105.2	53.4	43.8	48.6	19.1	10.9	15.0	36.2	27.5	31.9	28
30	Dhading	129.6	114.9	122.0	143.5	130.0	136.5	103.4	91.2	97.3	129.9	117.3	123.5	67.7	62.0	64.9	31.1	23.6	27.4	49.3	43.2	46.3	30
31	Makwanpur	142.6	143.5	143.0	141.1	142.4	141.8	107.7	91.9	99.8	130.1	125.7	127.9	67.3	54.6	60.9	12.6	9.4	11.0	39.9	32.1	36.0	31
25.1	Cent. tarai	159.7	158.3	159.0	138.2	139.3	138.7	61.1	64.7	63.0	113.8	114.5	114.2	38.6	43.3	41.1	12.3	11.1	11.7	25.5	26.9	26.3	25.1
17	Dhanusha	130.1	125.4	127.7	117.3	110.5	113.8	54.2	56.1	55.2	97.9	92.7	95.2	28.6	35.7	32.4	8.7	5.1	6.7	18.9	19.8	19.4	17
18	Mahottari	165.5	161.0	163.2	132.6	133.7	133.2	58.1	65.5	62.0	109.8	111.4	110.6	29.5	33.8	31.8	5.4	3.8	4.5	17.7	18.3	18.0	18
19	Sarlahi	167.8	166.0	166.9	126.0	126.0	126.0	45.6	45.0	45.3	101.2	99.6	100.4	30.1	31.7	31.0	17.5	13.8	15.5	23.9	22.5	23.1	19
32	Rautahat	163.3	176.6	170.1	160.6	179.2	170.1	46.9	58.7	53.2	125.1	139.0	132.3	29.8	41.1	35.8	17.7	24.4	21.3	23.8	32.6	28.5	32
33	Bara	182.3	189.1	185.8	167.6	176.4	172.1	57.2	62.8	60.1	132.5	138.7	135.7	31.9	40.5	36.4	8.3	8.2	8.2	20.1	24.3	22.3	33
34	Parsa	193.4	172.3	182.6	146.5	134.2	140.2	52.3	64.9	58.9	116.5	111.2	113.7	29.4	41.8	35.9	5.5	4.3	4.9	17.7	22.6	20.3	34
35	Chitwan	108.4	110.6	109.6	117.2	116.3	116.7	119.3	109.8	114.5	117.9	114.1	115.9	96.1	87.4	91.7	22.1	20.7	21.4	58.3	54.2	56.2	35
32.1	Valley	118.4	118.8	118.6	125.4	129.6	127.5	111.5	117.1	114.3	120.2	125.0	122.6	87.5	87.7	87.6	30.0	26.6	28.3	58.5	55.7	57.1	32.1
25	Lalitpur	108.9	107.0	107.9	114.1	111.6	112.8	111.7	110.7	111.2	113.3	111.3	112.3	98.2	92.2	95.1	27.0	22.2	24.6	62.0	57.7	59.8	25
26	Bhaktapur	131.4	120.7	125.9	127.5	126.7	127.1	114.3	118.4	116.4	122.4	123.6	123.0	100.9	95.0	98.0	49.8	41.4	45.5	75.1			

GIR in Grade 1 and GER at Primary, Lower secondary, Basic, Secondary, Higher Secondary and Secondary levels, Flash I_2010-011

Dist_ Code	Dist_ Name	GIR in Grade 1 and the level wise GER																					Dist_ Code	
		GIR in Grade 1			Primary			Lower secondary			Basic			Secondary			Higher secondary			Secondary				
		Girls	Boys	Total	Girls	Boys	Total	Girls	Boys	Total	Girls	Boys	Total	Girls	Boys	Total	Girls	Boys	Total	Girls	Boys	Total		
38	Tanahu	126.7	111.2	118.5	129.3	111.5	119.8	114.9	101.3	107.9	124.3	108.1	115.8	86.3	78.9	82.5	22.6	18.6	20.6	54.4	49.8	52.1	38	
39	Syangja	112.3	96.5	103.7	124.2	100.3	111.1	119.4	101.2	109.9	122.6	100.6	110.7	114.5	96.4	105.0	59.3	42.9	51.3	86.6	71.2	78.7	39	
40	Kaski	134.2	126.4	130.2	135.2	127.1	131.0	124.8	122.8	123.8	131.4	125.6	128.4	105.6	103.9	104.7	66.5	74.8	70.8	86.2	89.1	87.7	40	
43	Myagdi	129.3	112.9	120.7	136.3	116.3	125.7	108.7	93.8	101.1	126.7	108.8	117.3	84.8	73.5	79.0	24.1	23.9	24.0	53.4	50.6	52.0	43	
44	Parbat	137.9	117.0	126.8	142.5	114.8	127.6	115.1	96.4	105.3	133.1	108.6	120.0	104.9	88.7	96.4	52.1	37.0	44.7	78.0	64.3	71.0	44	
45	Baglung	158.6	144.6	151.2	155.3	133.1	143.5	115.6	94.6	104.5	142.0	120.4	130.5	90.6	75.8	82.8	43.0	31.0	37.1	66.3	54.7	60.4	45	
46	Gulmi	151.3	127.4	138.4	146.0	118.0	130.8	118.6	94.8	106.1	137.1	110.8	123.0	97.2	82.1	89.3	45.0	36.9	41.2	70.3	61.4	65.9	46	
47	Palpa	114.0	100.0	106.5	142.4	120.6	130.6	122.4	110.4	116.2	135.6	117.4	125.9	92.2	85.7	88.8	55.2	55.3	55.3	73.2	71.5	72.4	47	
51	Arghakhanchi	124.2	110.9	117.1	133.9	112.1	122.1	114.1	92.8	103.2	127.4	106.2	116.1	92.7	78.2	85.3	40.4	25.7	33.8	65.5	54.2	60.1	51	
48.1	West. tarai	144.4	137.9	141.0	135.1	127.9	131.4	83.0	83.6	83.3	117.7	113.0	115.3	56.9	57.8	57.4	20.5	19.1	19.8	38.6	38.5	38.6	48.1	
48	Nawalparasi	151.6	140.4	145.8	144.6	131.4	137.8	105.3	99.7	102.4	131.4	120.8	125.9	76.5	71.7	74.0	11.6	9.6	10.6	43.6	41.2	42.4	48	
49	Rupandehi	119.8	112.5	116.0	121.7	111.6	116.5	78.8	79.8	79.3	107.2	100.9	104.0	53.4	56.4	55.0	30.7	28.9	29.8	42.1	42.5	42.3	49	
50	Kapilbastu	171.3	171.8	171.5	143.7	147.6	145.7	62.4	70.0	66.3	117.2	121.7	119.5	39.1	43.6	41.4	15.9	15.0	15.5	27.5	29.4	28.5	50	
51.1	Mid western dev. reg.	158.0	149.2	153.5	169.0	155.0	161.9	108.1	104.5	106.3	148.7	138.2	143.4	64.2	71.6	67.9	24.4	35.4	29.8	44.0	54.0	49.0	51.1	
51.2	Mid west. mountain	179.1	172.7	175.9	200.4	188.5	194.5	82.4	115.6	99.2	161.3	163.6	162.4	47.0	92.8	70.1	26.0	85.9	56.0	36.5	89.4	63.1	51.2	
62	Dolpa	157.2	131.3	144.4	173.0	160.0	166.6	65.6	93.2	79.2	136.7	137.3	137.0	43.4	75.0	58.9	30.3	52.1	41.0	36.9	63.6	50.0	62	
63	Jumla	189.4	183.9	186.6	188.2	170.0	179.0	69.8	92.4	81.5	149.2	143.7	146.4	40.8	64.1	52.8	2.8	5.0	4.0	22.0	34.8	28.6	63	
64	Kalikot	179.5	183.5	181.4	217.9	215.4	216.7	102.0	144.4	122.9	179.5	190.7	184.9	58.0	117.4	87.4	21.6	60.1	40.3	39.6	88.9	63.8	64	
65	Mugu	156.5	145.9	151.2	178.8	164.0	171.5	76.5	117.6	97.3	144.2	148.0	146.1	42.9	112.9	78.3	74.7	356.5	214.5	58.7	231.7	145.3	65	
66	Humla	196.3	177.5	186.5	224.5	209.6	216.7	75.4	107.0	91.7	175.7	176.4	176.1	36.3	83.0	60.3	33.8	77.0	56.5	35.0	79.9	58.4	66	
56.1	Mid west. hill	157.6	149.1	153.3	186.0	168.9	177.2	111.9	108.8	110.3	161.5	149.1	155.2	63.9	72.0	68.0	23.7	31.8	27.6	43.5	52.6	48.0	56.1	
52	Pyuthan	110.2	102.8	106.3	137.2	119.1	127.5	91.2	77.7	84.2	122.7	106.7	114.2	50.7	49.9	50.3	27.2	23.6	25.6	38.3	38.0	38.2	52	
53	Rolpa	160.9	150.8	155.8	177.5	167.1	172.2	87.6	94.0	90.8	148.1	143.7	145.9	41.4	48.5	45.0	16.1	16.5	16.3	28.5	33.1	30.8	53	
54	Rukum	188.0	188.2	188.1	228.0	221.2	224.6	105.5	106.4	106.0	188.1	182.5	185.3	67.0	70.2	68.6	6.1	6.5	6.3	36.3	38.2	37.3	54	
55	Salyan	160.3	158.2	159.2	155.0	143.5	149.2	112.4	100.7	106.5	141.0	129.4	135.2	62.1	66.3	64.2	28.2	33.2	30.6	45.0	50.1	47.5	55	
59	Surkhet	153.6	140.7	147.0	167.0	151.2	158.9	120.6	118.1	119.3	150.5	139.7	145.0	65.9	66.7	66.3	25.6	37.2	31.3	45.7	52.5	49.1	59	
60	Dailekh	158.1	145.5	151.6	192.5	169.2	180.4	123.0	118.4	120.7	169.6	152.8	160.9	77.2	94.4	86.0	26.8	42.2	34.2	51.6	69.6	60.6	60	
61	Jajarkot	193.7	192.8	193.2	302.2	278.8	290.7	149.4	157.8	153.7	252.9	237.6	245.3	89.6	126.5	108.5	37.6	70.5	54.2	63.3	98.8	81.3	61	
63.1	Mid west. tarai	153.1	143.6	148.2	140.6	130.4	135.4	109.8	96.9	103.2	130.2	119.1	124.5	68.5	66.2	67.3	24.8	27.6	26.2	46.3	47.3	46.8	63.1	
56	Dang	124.5	109.5	116.8	136.0	117.8	126.6	114.5	94.0	104.1	128.7	109.9	119.1	70.5	64.2	67.3	25.7	29.8	27.6	47.4	47.6	47.5	56	
57	Banke	195.6	186.0	190.7	157.3	154.0	155.6	88.8	87.5	88.1	134.4	131.4	132.9	59.3	62.1	60.7	23.1	26.6	24.9	41.1	44.4	42.8	57	
58	Bardiya	145.9	143.8	144.8	129.7	122.7	126.1	124.5	109.6	116.9	127.9	118.2	123.0	75.1	72.7	73.9	25.4	26.2	25.8	49.7	50.0	49.8	58	
66.1	Far western dev. reg.	160.3	145.0	152.4	164.6	145.9	154.9	97.8	102.6	100.2	142.6	131.8	137.0	62.8	73.6	68.3	25.3	32.0	28.6	43.9	53.1	48.6	66.1	
66.2	Far west. mountain	186.9	175.4	180.9	199.1	173.9	185.8	84.5	118.7	102.1	161.2	156.1	158.6	56.7	87.6	72.6	29.4	47.0	38.2	43.0	67.8	55.6	66.2	
67	Bajura	197.2	181.1	188.9	213.8	185.9	199.3	89.3	135.4	113.2	172.0	169.0	170.4	54.9	98.4	77.4	18.2	39.2	28.8	36.7	69.9	53.7	67	
68	Bajhang	188.1	183.3	185.5	212.1	183.8	196.9	73.5	114.8	95.1	167.0	162.3	164.5	45.4	83.3	65.2	23.8	45.8	34.8	34.5	65.1	50.1	68	
75	Darchula	175.4	157.6	166.3	167.8	147.7	157.5	94.7	108.0	101.4	143.5	134.9	139.1	73.1	84.0	78.6	46.1	55.2	50.6	59.5	69.8	64.7	75	
69.1	Far west. hill	167.5	153.0	160.0	186.9	167.5	176.8	95.0	102.8	99.0	156.8	146.5	151.5	56.4	73.6	65.3	23.1	34.3	28.7	39.6	54.4	47.1	69.1	
69	Achham	186.0	160.6	172.7	218.8	191.1	204.3	94.2	108.9	101.9	178.4	164.3	171.0	59.1	84.5	72.5	22.8	38.7	30.7	40.7	62.7	52.0	69	
70	Doti	176.5	170.2	173.3	162.4	158.9	160.6	72.9	82.2	77.7	132.8	133.5	133.2	42.4	51.6	47.1	15.6	20.8	18.3	29.1	36.1	32.7	70	
73	Dadeldhura	127.8	117.5	122.4	153.3	129.8	141.0	121.1	111.5	116.2	142.9	124.0	133.0	65.2	70.8	68.1	30.7	37.9	34.2	47.6	54.9	51.2	73	
74	Baitadi	162.0	150.1	155.8	195.2	171.9	183.0	101.4	109.9	105.7	164.1	152.0	157.8	61.6	84.3	73.2	25.6	41.1	33.2	43.4	63.2	53.3	74	
73.1	Far west. tarai	144.5	126.4	135.3	135.7	118.6	126.9	104.5	96.4	100.4	125.4	111.3	118.2	69.4	68.6	69.0	25.5	25.4	25.4	47.2	47.1	47.2	73.1	
71	Kailali	159.0	137.2	147.8	133.7	116.0	124.7	106.4	96.4	101.3	124.7	109.5	117.0	67.1	66.2	66.6	20.3	23.9	22.1	43.4	45.2	44.3	71	
72	Kanchanpur	120.9	108.9	114.8	138.9	122.8	130.7	101.6	96.4	98.9	126.4	114.1	120.1	73.2	72.6	72.9	34.0	27.7	30.8	53.5	50.2	51.8	72	

NIR in Grade 1 and NER at Primary, Lower secondary, Basic, Secondary, Higher Secondary and Secondary levels, Flash I 2010-011

Dist_Name	NIR in grade 1 and the level wise NER																				
	NIR in Grade 1			Primary			Lower secondary			Basic			Secondary			Higher secondary			Secondary		
	Girls	Boys	Total	Girls	Boys	Total	Girls	Boys	Total	Girls	Boys	Total	Girls	Boys	Total	Girls	Boys	Total	Girls	Boys	Total
Total	88.4	89.5	89.0	93.6	95.3	94.5	68.5	70.0	69.3	85.1	86.8	86.0	45.9	47.0	46.5	7.9	7.6	7.8	26.8	27.4	27.1
Eastern dev. reg.	90.1	91.0	90.6	93.6	93.5	93.5	70.5	70.6	70.6	85.6	85.6	85.6	47.5	45.3	46.4	9.2	7.4	8.3	28.4	26.3	27.3
East. mountain	92.5	91.0	91.7	92.9	95.5	94.3	83.8	82.5	83.1	89.7	91.2	90.5	56.1	54.3	55.2	9.2	7.4	8.3	32.9	31.1	32.0
Taplejung	91.1	90.5	90.8	95.1	97.4	96.3	91.2	87.4	89.3	93.7	94.1	93.9	62.5	58.2	60.3	8.8	6.7	7.7	36.0	32.5	34.3
Sankhuwasabha	94.4	92.8	93.6	92.5	93.6	93.1	79.7	78.7	79.2	88.0	88.5	88.3	52.9	56.0	54.5	6.7	5.9	6.3	30.0	31.3	30.7
Solukhumbu	91.5	89.0	90.2	90.5	96.1	93.4	80.4	82.1	81.2	87.0	91.4	89.3	52.4	46.7	49.6	13.3	10.6	12.0	33.0	28.9	31.0
East. hill	92.4	92.5	92.5	96.9	96.9	96.9	79.6	78.8	79.2	91.0	90.8	90.9	56.0	50.9	53.4	11.4	7.9	9.7	33.8	29.8	31.8
Panchthar	92.2	93.5	92.8	96.5	97.9	97.2	82.8	91.3	87.1	91.8	95.7	93.8	63.0	55.2	59.0	14.0	8.5	11.2	38.8	32.1	35.4
Ilam	94.5	94.6	94.5	98.2	97.0	97.6	88.9	93.5	91.2	95.0	95.8	95.4	55.9	46.0	50.9	14.0	9.7	11.8	34.8	27.8	31.3
Dhankuta	93.2	95.9	94.6	97.0	97.0	97.0	85.9	80.5	83.2	93.0	91.1	92.0	58.7	50.9	54.7	4.3	2.8	3.6	31.7	27.0	29.3
Terhathum	96.5	96.9	96.7	97.0	96.8	96.9	86.2	86.5	86.3	93.1	93.3	93.2	63.0	57.2	60.0	21.1	14.3	17.6	42.3	35.7	39.0
Bhojpur	93.3	91.2	92.2	96.6	95.9	96.2	81.4	74.1	77.7	91.3	88.5	89.8	50.9	46.8	48.9	9.8	7.3	8.5	31.0	27.8	29.4
Okhaldhunga	91.1	92.4	91.8	96.1	95.9	96.0	82.7	83.3	83.0	91.6	91.8	91.7	54.4	59.3	56.9	14.3	13.4	13.8	34.4	37.1	35.8
Khotang	95.8	92.9	94.3	96.6	97.1	96.9	41.8	38.9	40.3	78.0	77.6	77.8	43.0	45.9	44.5	1.2	1.3	1.2	22.2	24.4	23.3
Udayapur	86.7	87.7	87.2	96.9	97.1	97.0	89.0	84.7	86.8	94.3	93.0	93.6	60.7	52.8	56.7	14.6	8.7	11.7	37.6	31.0	34.3
East. tarai	88.6	90.2	89.4	91.9	91.4	91.6	64.1	65.0	64.5	82.3	82.2	82.3	42.1	41.5	41.8	8.2	7.1	7.6	25.1	24.2	24.6
Jhapa	94.2	95.6	94.9	97.2	97.5	97.4	87.8	92.3	90.1	93.6	95.6	94.6	58.5	52.4	55.4	13.0	12.8	12.9	35.6	32.9	34.3
Morang	94.2	94.0	94.1	95.9	96.4	96.2	73.8	72.0	72.9	88.0	87.8	87.9	49.8	44.1	46.9	11.2	9.7	10.5	30.4	26.8	28.6
Sunsari	91.3	89.7	90.5	94.4	95.8	95.1	61.5	59.9	60.7	83.3	83.7	83.5	42.9	45.0	44.0	3.6	2.8	3.2	23.1	23.6	23.4
Saptari	79.5	85.7	82.7	78.5	72.2	75.3	37.4	38.3	37.9	65.3	61.1	63.1	17.2	20.2	18.7	4.4	3.3	3.8	10.8	11.5	11.2
Siraha	81.7	84.5	83.1	91.3	91.7	91.5	46.1	51.5	49.0	76.8	78.2	77.5	33.0	41.2	37.4	6.2	5.4	5.8	19.8	23.1	21.5
Central dev. reg.	86.4	88.5	87.5	92.1	94.9	93.5	60.8	62.6	61.7	81.7	84.0	82.8	43.7	45.2	44.4	7.0	5.9	6.4	25.3	25.2	25.3
Cent. mountain	91.7	91.7	91.7	94.6	96.5	95.6	71.7	72.1	71.9	86.9	88.2	87.6	50.6	50.3	50.5	11.2	8.8	10.0	31.0	29.8	30.4
Dolakha	92.3	90.8	91.6	97.3	99.0	98.2	85.6	84.3	85.0	93.2	93.9	93.6	57.0	54.6	55.8	12.8	10.9	11.8	35.3	33.0	34.1
Sindhupalchok	90.7	91.7	91.2	92.4	95.0	93.7	61.0	62.4	61.7	81.9	84.0	83.0	47.1	47.6	47.3	9.6	7.2	8.4	28.3	27.8	28.0
Rasuwa	95.9	95.4	95.7	97.9	95.7	96.8	79.0	81.0	80.0	91.8	90.8	91.3	46.2	49.0	47.6	15.1	10.5	12.8	30.3	29.6	30.0
Cent. hill	92.1	92.0	92.0	96.4	96.9	96.7	81.0	78.5	79.8	91.3	90.8	91.0	48.0	44.2	46.1	8.0	7.1	7.5	27.9	26.0	26.9
Sindhuli	92.9	94.3	93.6	96.3	96.7	96.5	62.5	62.5	62.5	85.0	85.2	85.1	42.5	43.8	43.1	13.2	13.3	13.2	27.9	29.0	28.5
Ramechhap	90.9	92.6	91.8	96.4	93.1	94.7	95.7	88.7	92.1	96.2	91.7	93.9	58.8	50.7	54.7	21.5	20.7	21.1	40.0	36.3	38.2
Kavrepalanchok	91.4	91.6	91.5	97.4	97.9	97.7	89.4	85.7	87.5	94.7	93.8	94.3	55.8	53.0	54.4	5.7	5.5	5.6	30.3	29.6	29.9
Nuwakot	90.9	88.0	89.4	97.3	96.9	97.1	73.2	66.7	69.9	89.3	86.8	88.0	45.7	37.4	41.5	5.2	2.9	4.1	25.4	20.3	22.8
Dhading	93.4	94.4	93.9	97.0	97.9	97.5	76.0	79.4	77.7	89.9	91.9	90.9	44.1	39.9	42.0	6.6	5.4	6.0	25.3	23.0	24.2
Makwanpur	92.3	91.0	91.6	94.4	97.3	95.9	89.9	86.1	88.0	92.9	93.6	93.3	44.5	41.3	42.9	3.3	2.6	2.9	23.8	22.0	22.9
Cent. tarai	80.1	84.8	82.5	87.3	92.6	90.0	41.6	46.3	44.1	72.8	77.3	75.1	31.7	36.9	34.4	4.8	4.4	4.6	18.3	20.3	19.4
Dhanusha	78.4	88.2	83.5	87.3	89.5	88.5	32.7	40.9	37.1	70.5	73.7	72.1	26.9	33.2	30.3	4.4	2.2	3.2	15.9	17.1	16.5
Mahottari	73.7	79.3	76.5	80.8	92.3	86.6	34.5	38.2	36.5	66.6	74.6	70.7	24.6	28.2	26.5	1.9	1.6	1.7	13.4	14.4	14.0
Sarlahi	74.0	78.9	76.5	85.6	91.6	88.7	32.7	31.8	32.2	69.3	72.1	70.7	28.0	30.8	29.5	6.2	4.7	5.4	17.3	17.4	17.3
Rautahat	77.8	84.9	81.4	86.1	93.0	89.6	36.5	45.6	41.4	70.6	77.2	74.0	22.5	31.3	27.1	7.8	11.2	9.6	15.1	21.1	18.3
Bara	82.7	86.9	84.8	88.3	92.4	90.4	36.5	41.4	39.1	71.8	75.4	73.7	26.2	33.3	29.9	4.3	4.5	4.4	15.2	18.8	17.1
Parsa	86.6	87.2	86.9	87.8	95.1	91.5	35.0	44.6	40.1	71.0	78.3	74.8	27.0	39.0	33.3	2.7	1.6	2.1	15.0	19.8	17.6
Chitwan	92.3	90.1	91.1	97.2	96.1	96.6	87.8	90.2	89.0	93.9	94.1	94.0	69.4	68.4	68.9	5.7	5.6	5.6	36.8	37.1	37.0
Valley	94.8	93.6	94.2	98.7	98.2	98.4	76.0	80.3	78.1	90.3	91.6	90.9	61.9	63.5	62.7	9.2	7.2	8.2	35.3	34.1	34.7
Lalitpur	92.7	91.8	92.3	98.4	98.1	98.3	78.1	77.8	78.0	91.6	91.3	91.5	76.7	81.2	79.0	9.6	7.4	8.5	42.6	44.8	43.7
Bhaktapur	96.1	95.7	95.9	97.9	97.8	97.9	84.7	89.3	87.0	92.8	94.7	93.8	69.5	65.2	67.3	16.5	16.5	16.5	42.7	39.9	41.3
Kathmandu	95.5	94.1	94.8	99.0	98.2	98.6	73.4	79.4	76.4	89.2	91.0	90.1	55.7	57.3	56.5	7.7	5.5	6.5	31.6	29.7	30.6
Western dev. reg.	89.4	90.0	89.7	95.0	96.9	96.0	76.4	76.9	76.7	88.7	90.3	89.5	53.9	52.5	53.2	9.0	8.6	8.8	31.2	31.2	31.2
West. mountain	62.0	70.1	65.9	67.1	66.6	66.8	38.3	35.7	37.0	56.0	55.1	55.6	28.4	28.9	28.6	0.0	0.0	0.0	14.3	13.5	13.9
Manang	38.3	48.3	43.3	48.0	41.4	44.7	29.7	23.0	26.5	40.9	34.7	37.8	19.9	17.1	18.6	0.0	0.0	0.0	10.2	8.0	9.1
Mustang	77.4	86.5	81.7	80.8	87.7	84.0	44.6	45.9	45.2	67.0	72.1	69.3	34.2	37.7	35.8	0.0	0.0	0.0	17.1	17.6	17.3
West. hill	93.1	92.1	92.5	97.2	98.0	97.7	87.9	86.5	87.2	94.0	94.3	94.1	64.4	61.5	62.9	11.9	11.6	11.7	37.8	37.7	37.7
Gorkha	90.1	86.8	88.4	97.5	98.7	98.2	86.7	93.7	90.3	93.8	97.1	95.5	51.0	47.7	49.3	4.3	3.2	3.7	27.3	26.6	27.0
Lamjung	93.8	93.5	93.7	98.3	95.4	96.8	91.0	88.2	89.5	95.7	93.0	94.3	61.4	61.7	61.5	6.3	5.7	6.0	33.9	34.5	34.3

NIR in Grade 1 and NER at Primary, Lower secondary, Basic, Secondary, Higher Secondary and Secondary levels, Flash I 2010-011

Dist_Name	NIR in grade 1 and the level wise NER																				
	NIR in Grade 1			Primary			Lower secondary			Basic			Secondary			Higher secondary			Secondary		
	Girls	Boys	Total	Girls	Boys	Total	Girls	Boys	Total	Girls	Boys	Total	Girls	Boys	Total	Girls	Boys	Total	Girls	Boys	Total
Tanahu	89.2	88.5	88.9	94.1	98.4	96.4	83.0	74.0	78.3	90.2	90.3	90.3	73.3	70.9	72.0	5.6	4.8	5.2	39.4	39.0	39.2
Syangja	94.7	92.7	93.6	98.5	97.3	97.9	91.3	88.7	90.0	96.1	94.5	95.2	72.1	66.3	69.1	18.0	14.0	16.0	44.7	41.7	43.2
Kaski	95.9	93.5	94.7	98.5	98.4	98.4	92.5	91.6	92.0	96.3	95.9	96.1	71.8	70.5	71.1	17.9	23.3	20.7	45.1	46.5	45.8
Myagdi	89.7	89.9	89.8	96.5	99.5	98.0	79.0	76.9	77.9	90.4	91.9	91.2	54.2	46.7	50.3	5.6	7.9	6.7	29.1	28.8	28.9
Parbat	92.0	92.2	92.1	98.6	97.3	97.9	91.8	94.3	93.1	96.3	96.3	96.3	66.7	63.6	65.1	19.7	14.8	17.3	42.8	40.6	41.7
Baglung	91.5	90.6	91.0	97.3	98.8	98.1	96.1	91.1	93.4	96.9	96.2	96.5	72.4	69.0	70.6	14.5	10.6	12.6	42.8	41.4	42.1
Gulmi	95.6	96.6	96.1	96.0	98.6	97.4	89.7	86.7	88.1	93.9	94.9	94.4	57.7	57.1	57.4	16.8	15.9	16.4	36.6	38.2	37.4
Palpa	94.3	95.4	94.9	97.6	98.1	97.9	89.1	82.4	85.6	94.7	93.1	93.9	55.8	55.7	55.8	9.0	9.6	9.3	31.8	34.2	33.0
Arghakhanchi	94.5	91.1	92.7	97.2	97.3	97.2	68.3	80.3	74.5	87.7	92.1	90.0	57.8	49.1	53.3	6.6	5.0	5.9	31.2	28.9	30.1
West. tarai	84.3	86.9	85.6	92.1	95.3	93.8	59.3	62.4	60.9	81.1	84.3	82.8	39.2	39.9	39.6	4.9	4.7	4.8	22.0	22.4	22.2
Nawalparasi	84.5	91.3	88.0	96.8	96.6	96.7	77.0	77.7	77.3	90.1	90.3	90.2	51.2	48.2	49.6	0.5	0.4	0.5	25.5	24.7	25.1
Rupandehi	85.2	85.7	85.4	90.2	94.3	92.3	58.0	62.0	60.1	79.3	83.4	81.4	38.2	38.3	38.3	6.7	5.9	6.3	22.5	22.0	22.2
Kapilbastu	82.7	83.8	83.2	89.3	95.4	92.4	40.0	44.9	42.5	73.3	78.5	76.0	26.6	32.7	29.7	7.4	7.8	7.6	16.9	20.3	18.7
Mid western dev. reg.	90.2	90.9	90.5	95.6	96.6	96.1	73.3	74.9	74.1	88.2	89.3	88.8	41.7	46.9	44.4	7.8	10.7	9.2	24.5	29.3	26.9
Mid west. mountain	86.4	89.0	87.7	95.9	98.1	97.0	49.0	63.8	56.5	80.3	86.4	83.4	32.5	58.2	45.4	6.6	12.0	9.3	19.6	35.3	27.5
Dolpa	89.5	89.8	89.6	98.7	96.5	97.6	48.5	64.9	56.6	81.7	85.8	83.7	32.1	50.1	41.0	3.8	4.6	4.2	18.0	27.5	22.7
Jumla	84.7	89.2	87.0	94.9	99.2	97.1	33.6	44.7	39.3	74.7	80.7	77.7	29.8	47.7	39.0	0.2	0.2	0.2	15.2	24.1	19.8
Kalikot	83.4	87.6	85.4	96.8	98.3	97.5	64.6	86.3	75.3	86.1	94.1	90.0	36.5	69.3	52.7	4.9	7.3	6.0	20.5	38.5	29.3
Mugu	93.2	90.6	91.9	95.6	96.6	96.1	43.9	55.0	49.5	78.1	82.3	80.2	35.7	70.0	53.0	31.3	65.5	48.3	33.5	67.8	50.7
Humla	89.0	89.6	89.3	94.1	97.5	95.8	47.2	58.9	53.2	78.7	85.0	82.0	23.2	45.2	34.5	0.0	0.0	0.0	11.7	22.4	17.3
Mid west. hill	89.6	91.0	90.3	94.8	96.5	95.7	74.7	73.2	73.9	88.2	88.8	88.5	43.8	49.1	46.5	8.0	11.5	9.7	25.6	31.0	28.3
Pyuthan	90.5	88.3	89.3	95.3	93.3	94.2	68.6	65.5	67.0	86.8	85.0	85.9	32.5	38.2	35.4	6.7	6.3	6.5	18.9	23.8	21.3
Rolpa	92.6	90.6	91.6	92.0	95.4	93.8	52.1	53.4	52.7	79.0	82.0	80.5	24.7	29.6	27.2	0.7	0.7	0.7	12.5	15.7	14.1
Rukum	86.9	86.7	86.8	92.5	96.6	94.5	71.5	68.8	70.1	85.6	87.2	86.4	48.7	50.6	49.7	0.2	0.1	0.2	24.3	25.2	24.8
Salyan	82.3	90.3	86.3	93.2	95.1	94.2	86.5	84.2	85.3	91.0	91.5	91.3	40.6	43.2	41.9	11.9	15.8	13.8	26.1	29.7	27.9
Surkhet	93.2	95.8	94.5	99.2	98.6	98.9	86.2	86.0	86.1	94.6	94.2	94.4	56.5	60.5	58.5	11.7	16.8	14.2	34.1	39.4	36.8
Dailekh	89.8	91.0	90.4	96.5	99.4	98.0	78.5	75.7	77.1	90.6	91.7	91.2	52.4	61.6	57.1	10.7	14.0	12.3	31.3	39.0	35.1
Jajarkot	91.8	93.1	92.4	92.2	96.1	94.2	69.2	68.9	69.1	84.8	86.9	85.8	43.2	55.1	49.3	13.3	27.9	20.7	28.1	41.6	35.0
Mid west. tarai	91.9	91.2	91.5	96.5	96.3	96.4	77.6	79.4	78.5	90.1	90.6	90.4	41.6	41.7	41.7	7.8	9.5	8.7	24.4	25.9	25.2
Dang	92.5	89.8	91.1	96.8	95.9	96.3	82.1	85.1	83.6	91.8	92.3	92.1	44.4	45.1	44.8	8.7	12.0	10.3	26.0	29.2	27.6
Banke	91.2	90.7	91.0	96.3	96.0	96.1	67.6	69.6	68.6	86.7	87.0	86.9	34.5	36.4	35.5	10.4	12.2	11.3	22.4	24.3	23.4
Bardiya	91.9	93.3	92.6	96.4	97.2	96.8	81.9	82.3	82.1	91.5	92.1	91.8	45.2	43.0	44.0	4.3	4.0	4.1	24.3	23.9	24.1
Far western dev. reg.	87.3	86.7	87.0	93.2	95.4	94.3	67.5	73.7	70.7	84.7	88.3	86.6	40.5	47.1	43.9	6.4	8.5	7.4	23.3	28.1	25.7
Far west. mountain	89.4	90.1	89.8	95.4	97.8	96.7	60.4	79.9	70.4	83.8	92.0	88.1	37.3	54.9	46.3	5.4	8.1	6.8	21.3	32.1	26.8
Bajura	89.6	89.2	89.4	95.0	97.4	96.2	53.2	76.0	65.0	81.0	90.2	85.8	28.9	47.5	38.6	0.8	1.8	1.3	15.0	25.5	20.4
Bajhang	86.4	87.9	87.2	95.2	97.6	96.5	60.8	87.1	74.5	84.0	94.3	89.5	30.8	56.7	44.3	3.7	7.6	5.6	17.0	32.8	25.1
Darchula	93.4	94.6	94.0	96.0	98.6	97.3	66.4	73.3	69.9	86.2	90.4	88.3	53.1	58.9	56.0	11.6	14.3	12.9	32.2	36.9	34.6
Far west. hill	88.0	85.7	86.8	96.0	97.0	96.6	59.8	68.2	64.1	84.2	87.7	86.0	34.2	45.4	40.0	7.8	12.0	9.9	20.9	29.1	25.0
Achham	79.0	76.9	77.9	95.5	96.5	96.0	46.3	58.3	52.6	79.6	84.0	81.9	32.0	44.1	38.4	7.4	12.6	10.0	19.5	29.1	24.4
Doti	92.1	92.4	92.3	95.0	97.7	96.4	52.6	59.4	56.1	81.0	85.1	83.1	25.2	34.6	30.0	6.4	8.6	7.5	15.9	21.5	18.8
Dadeldhura	95.8	90.9	93.2	99.4	100.0	99.7	84.5	84.8	84.6	94.6	95.2	94.9	46.6	48.6	47.6	13.9	17.2	15.5	29.9	33.3	31.6
Baitadi	89.4	86.2	87.7	95.6	95.4	95.5	66.2	77.3	71.9	85.9	89.6	87.8	37.4	54.8	46.3	5.8	11.9	8.8	21.5	33.8	27.7
Far west. tarai	86.0	86.2	86.1	90.3	93.1	91.8	75.7	75.5	75.6	85.5	87.3	86.4	45.9	45.6	45.7	5.8	6.2	6.0	25.6	26.0	25.8
Kailali	91.9	92.6	92.3	90.1	93.7	91.9	78.6	78.1	78.4	86.3	88.6	87.5	47.9	47.4	47.7	3.4	5.1	4.3	25.4	26.4	25.9
Kanchanpur	76.5	75.6	76.0	90.7	92.2	91.5	71.0	71.2	71.1	84.1	85.3	84.7	42.7	42.6	42.6	9.6	7.9	8.8	26.1	25.3	25.7

Grade wise promotion rates at primary level, Flash I_2067 (2010-011)

Dist_code	District_name	% of Primary Level Total Promotion rates																	
		Grade 1 to 2			Grade 2 to 3			Grade 3 to 4			Grade 4 to 5			Grade 5 to 6			Grade 1-5		
		Girls	Boys	Total	Girls	Boys	Total	Girls	Boys	Total	Girls	Boys	Total	Girls	Boys	Total	Girls	Boys	Total
0.1	Total	69.3	68.9	69.1	86.6	85.8	86.2	87.3	87.9	87.6	88.7	88.2	88.4	87.9	87.6	87.8	82.1	81.8	81.9
0.2	Eastern dev. reg.	69.2	69.6	69.4	86.2	85.3	85.8	87.5	87.0	87.2	88.7	88.0	88.3	88.2	86.9	87.6	82.5	82.0	82.3
0.3	East. mountain	67.5	67.8	67.7	79.8	80.7	80.3	83.8	81.9	82.9	84.9	84.7	84.8	80.3	78.9	79.6	77.6	77.2	77.4
1	Taplejung	69.2	72.5	70.8	86.2	87.6	86.9	86.5	86.0	86.3	86.8	86.8	86.8	82.9	79.9	81.4	80.7	81.5	81.1
9	Sankhuwasabha	64.8	64.2	64.5	74.8	77.1	76.0	82.0	79.9	80.9	82.2	83.2	82.7	83.1	83.3	83.2	75.2	75.1	75.2
11	Solukhumbu	68.2	65.0	66.6	75.1	73.3	74.2	81.3	77.1	79.2	85.2	83.1	84.2	72.2	71.7	71.9	75.2	72.7	74.0
3.1	East. hill	64.6	65.1	64.8	84.6	81.6	83.1	84.8	83.7	84.2	86.7	85.4	86.1	86.4	84.0	85.2	79.5	78.1	78.8
2	Panchthar	62.5	58.8	60.7	88.1	86.5	87.3	81.5	83.0	82.2	86.1	83.2	84.8	87.6	84.4	86.1	79.2	76.6	77.9
3	Ilam	67.3	69.3	68.3	83.1	81.5	82.3	86.4	82.8	84.6	87.4	85.6	86.5	85.5	81.8	83.8	81.0	79.6	80.3
7	Dhankuta	71.7	71.3	71.5	85.0	82.9	83.9	86.2	83.1	84.6	88.9	86.7	87.8	85.5	85.2	85.3	82.6	81.1	81.8
8	Terhathum	66.1	67.0	66.6	80.9	78.4	79.7	80.9	83.2	82.0	83.3	85.5	84.4	85.5	83.2	84.4	77.3	77.3	77.3
10	Bhojpur	63.3	63.3	63.3	82.2	78.9	80.5	82.8	81.5	82.2	86.6	85.0	85.8	88.6	84.9	86.8	78.4	76.4	77.4
12	Okhaldhunga	63.1	64.6	63.8	90.1	84.6	87.3	88.9	88.1	88.5	84.5	81.7	83.2	83.9	82.8	83.4	80.2	78.8	79.5
13	Khotang	58.0	62.5	60.2	77.9	73.3	75.7	82.5	78.9	80.8	85.6	83.8	84.7	80.9	77.8	79.4	73.0	72.5	72.7
14	Udayapur	71.1	68.4	69.7	89.4	86.3	87.8	87.9	88.4	88.1	89.0	89.5	89.2	90.2	89.1	89.7	84.6	83.2	83.9
11.1	East. tarai	72.8	73.1	72.9	88.3	88.3	88.3	89.7	89.8	89.7	90.4	90.0	90.2	90.6	89.9	90.2	85.3	85.2	85.2
4	Jhapa	80.0	80.2	80.1	89.8	91.6	90.7	90.8	92.3	91.6	91.6	90.6	91.1	91.0	90.5	90.7	88.3	88.6	88.5
5	Morang	70.7	70.7	70.7	88.7	87.7	88.2	89.4	88.6	89.0	90.6	90.0	90.3	90.7	91.3	91.0	84.9	84.5	84.7
6	Sunsari	70.9	72.2	71.5	88.6	86.7	87.7	89.3	89.1	89.2	89.9	88.6	89.3	91.8	89.2	90.5	84.9	84.1	84.5
15	Saptari	72.0	71.0	71.5	82.8	86.4	84.6	88.7	89.3	89.0	88.9	90.0	89.4	88.4	86.0	87.2	82.9	83.2	83.0
16	Siraha	72.0	72.6	72.3	90.8	88.8	89.8	90.2	90.2	90.2	90.4	91.1	90.7	89.9	90.8	90.4	85.2	85.4	85.3
16.1	Central dev. reg.	71.8	69.2	70.5	89.2	87.8	88.5	89.1	89.6	89.4	90.3	89.1	89.7	89.0	89.2	89.1	84.0	82.8	83.4
16.2	Cent. mountain	64.0	65.5	64.7	81.3	81.3	81.3	84.7	83.7	84.2	83.1	78.9	81.1	85.9	87.3	86.6	77.5	77.3	77.4
22	Dolakha	64.2	63.9	64.1	85.2	83.3	84.3	89.4	86.0	87.7	85.3	83.9	84.6	92.7	91.3	92.0	80.2	78.8	79.5
23	Sindhupalchok	63.7	67.6	65.6	79.4	79.7	79.6	81.1	82.8	81.9	81.5	74.9	78.4	80.6	85.0	82.7	75.5	76.6	76.1
29	Rasuwa	64.4	64.0	64.2	72.1	80.1	76.0	81.3	77.3	79.3	80.1	74.0	77.0	76.9	79.1	78.0	73.3	73.3	73.3
19.1	Cent. hill	66.5	65.0	65.8	84.3	82.3	83.3	85.6	86.2	85.9	87.9	86.0	86.9	86.2	85.4	85.8	80.2	78.8	79.5
20	Sindhuli	65.1	64.1	64.6	90.6	85.7	88.2	89.6	90.0	89.8	92.0	91.7	91.9	89.2	87.1	88.1	81.5	79.9	80.7
21	Ramechhap	63.6	64.4	64.0	84.4	87.4	85.9	85.5	85.0	85.3	91.8	86.9	89.5	87.9	87.5	87.7	80.6	80.1	80.3
24	Kavrepalanchok	68.7	65.4	67.1	89.0	88.3	88.6	88.0	89.6	88.8	89.6	88.7	89.2	88.0	87.3	87.6	82.9	81.8	82.4
28	Nuwakot	65.2	64.7	65.0	74.4	72.0	73.2	78.4	78.7	78.5	81.7	79.2	80.5	82.3	80.3	81.3	74.8	73.4	74.1
30	Dhading	64.0	64.1	64.0	83.6	80.8	82.3	84.8	84.4	84.6	85.1	83.4	84.3	84.7	82.9	83.8	78.8	77.5	78.1
31	Makwanpur	71.2	66.9	69.0	81.4	79.0	80.2	85.6	86.9	86.3	86.6	84.3	85.5	84.9	85.9	85.4	80.8	78.9	79.9
25.1	Cent. tarai	71.4	67.3	69.3	90.6	88.9	89.7	89.5	89.7	89.6	90.6	89.3	89.9	88.4	89.0	88.7	83.6	81.8	82.7
17	Dhanusha	75.9	69.5	72.6	91.5	90.7	91.1	90.1	89.4	89.7	90.8	87.7	89.3	90.5	90.5	90.5	86.6	83.8	85.2
18	Mahottari	74.2	74.8	74.5	90.9	88.1	89.5	89.8	91.2	90.5	92.1	91.6	91.8	89.5	91.4	90.5	85.9	86.1	86.0
19	Sarlahi	69.4	64.7	66.9	93.4	92.2	92.8	92.0	92.7	92.3	92.3	91.6	91.9	89.7	90.5	90.1	84.0	81.9	82.9
32	Rautahat	69.1	64.2	66.5	87.3	86.4	86.8	82.5	86.6	84.9	85.1	85.5	85.3	83.2	84.0	83.6	78.5	77.4	77.9
33	Bara	69.8	63.8	66.7	91.0	87.3	89.1	90.2	90.7	90.4	91.8	91.0	91.4	87.8	86.8	87.3	82.0	78.8	80.3
34	Parsa	67.6	64.9	66.3	89.0	87.9	88.5	89.2	89.2	89.2	89.9	86.5	88.2	85.5	87.2	86.4	80.7	79.3	80.0
35	Chitwan	81.4	79.9	80.6	88.5	88.6	88.6	89.9	87.2	88.5	89.7	89.6	89.6	89.0	90.1	89.6	87.5	86.8	87.2
32.1	Valley	88.1	87.3	87.7	95.5	94.8	95.1	94.9	95.5	95.2	95.3	95.8	95.6	94.7	94.5	94.6	93.5	93.4	93.4
25	Lalitpur	82.3	86.3	84.3	92.1	95.1	93.6	93.4	93.7	93.6	92.6	94.3	93.4	91.2	90.5	90.8	89.9	91.8	90.9
26	Bhaktapur	89.7	90.0	89.8	95.1	91.3	93.2	88.6	91.5	90.1	90.8	90.9	90.8	91.0	91.8	91.5	91.0	91.1	91.0
27	Kathmandu	90.1	87.2	88.6	96.9	95.3	96.0	96.6	96.8	96.7	97.2	97.2	97.2	96.7	96.4	96.6	95.3	94.4	94.8
35.1	Western dev. reg.	70.7	69.8	70.3	85.2	85.0	85.1	86.4	86.6	86.5	87.9	87.6	87.7	86.7	86.7	86.7	82.2	81.8	82.0
35.2	West. mountain	67.5	66.3	66.9	79.2	72.7	76.0	70.9	80.5	75.3	74.3	72.7	73.5	74.9	75.2	75.0	72.8	72.5	72.7
41	Manang	63.9	64.9	64.4	74.6	60.3	67.4	64.7	79.5	71.1	74.4	52.3	62.7	75.0	81.0	78.2	69.3	66.2	67.8
42	Mustang	68.9	66.8	67.8	80.8	77.1	79.0	72.4	80.7	76.3	74.3	78.2	76.4	74.8	73.2	74.0	73.9	74.5	74.2

Grade wise promotion rates at primary level, Flash I_2067 (2010-011)

Dist_code	District_name	% of Primary Level Total Promotion rates																	
		Grade 1 to 2			Grade 2 to 3			Grade 3 to 4			Grade 4 to 5			Grade 5 to 6			Grade 1-5		
		Girls	Boys	Total	Girls	Boys	Total	Girls	Boys	Total	Girls	Boys	Total	Girls	Boys	Total	Girls	Boys	Total
37.1	West. hill	70.1	69.3	69.7	83.4	83.0	83.2	85.5	85.4	85.5	87.1	86.5	86.8	85.8	85.2	85.5	81.3	80.7	81.0
36	Gorkha	65.6	62.2	63.9	76.2	75.9	76.1	80.4	80.6	80.5	82.9	81.0	81.9	81.1	81.1	81.1	76.5	75.2	75.9
37	Lamjung	65.9	65.7	65.8	82.3	80.7	81.5	84.4	84.3	84.4	84.5	85.3	84.9	80.9	82.3	81.6	78.1	78.0	78.0
38	Tanahu	71.6	72.1	71.8	83.9	82.4	83.1	85.7	85.9	85.8	86.4	85.5	85.9	90.3	88.7	89.5	82.7	82.0	82.4
39	Syangja	75.5	78.2	76.9	85.9	85.3	85.6	86.1	85.7	85.9	89.0	89.7	89.3	86.2	86.4	86.3	84.2	84.7	84.5
40	Kaski	86.3	86.4	86.3	91.2	92.5	91.9	92.0	92.8	92.4	92.8	93.0	92.9	91.1	92.0	91.5	90.5	91.2	90.9
43	Myagdi	66.4	68.8	67.6	81.3	82.9	82.1	88.1	86.7	87.4	83.2	83.8	83.5	90.7	88.3	89.6	80.2	80.6	80.4
44	Parbat	71.7	71.2	71.5	85.0	82.4	83.8	85.0	80.9	83.0	88.8	87.7	88.3	79.8	79.2	79.5	81.4	79.6	80.5
45	Baglung	68.7	64.8	66.8	84.9	83.1	84.0	86.4	86.1	86.3	87.5	87.4	87.4	86.1	84.7	85.4	80.6	78.8	79.7
46	Gulmi	67.5	67.7	67.6	83.6	80.9	82.3	85.5	84.1	84.8	86.1	85.2	85.6	85.0	82.2	83.7	79.6	78.2	78.9
47	Palpa	66.1	62.7	64.4	81.5	83.7	82.6	84.3	85.4	84.8	86.3	84.9	85.6	85.2	84.2	84.7	79.7	78.9	79.3
51	Arghakhanchi	64.4	63.5	63.9	78.4	78.5	78.5	81.2	82.0	81.6	86.4	83.9	85.2	83.7	81.6	82.7	76.8	75.8	76.3
48.1	West. tarai	71.7	70.6	71.1	87.9	88.0	87.9	87.9	88.4	88.1	89.4	89.4	89.4	88.3	89.3	88.8	83.6	83.6	83.6
48	Nawalparasi	69.1	68.8	68.9	88.1	89.7	88.9	88.5	88.5	88.5	89.9	90.0	89.9	89.3	89.5	89.4	83.4	83.7	83.5
49	Rupandehi	73.0	69.9	71.4	88.7	88.4	88.5	88.3	89.4	88.9	89.3	89.8	89.6	89.0	90.4	89.7	84.6	84.1	84.3
50	Kapilbastu	73.0	73.6	73.3	86.5	85.6	86.0	86.4	87.0	86.7	88.7	88.0	88.3	85.5	87.3	86.5	82.5	82.8	82.6
51.1	Mid western dev. reg.	67.5	67.6	67.6	84.2	83.3	83.8	85.2	86.8	86.0	87.2	86.9	87.1	86.6	85.8	86.2	79.8	79.7	79.8
51.2	Mid west. mountain	59.0	65.4	62.0	80.9	80.8	80.9	77.4	84.5	80.5	87.4	86.3	86.8	82.1	80.9	81.5	72.4	76.0	74.1
62	Dolpa	68.6	66.2	67.5	68.6	74.0	71.3	80.3	84.7	82.3	69.1	73.9	71.5	79.2	90.0	84.9	71.8	74.9	73.3
63	Jumla	52.5	64.9	58.4	79.6	81.4	80.5	66.1	87.6	74.2	88.6	87.2	87.9	78.0	77.9	77.9	65.7	75.1	70.1
64	Kalikot	63.5	65.9	64.6	80.3	79.1	79.7	83.6	87.0	85.2	91.4	90.2	90.8	88.7	84.7	86.5	76.7	77.5	77.1
65	Mugu	68.1	79.1	73.2	87.9	88.8	88.3	86.8	83.1	85.1	84.1	79.2	81.8	79.2	82.0	80.8	81.0	82.1	81.5
66	Humla	52.7	58.8	55.7	88.9	82.1	85.4	74.8	70.2	72.4	88.3	90.6	89.5	71.7	66.2	68.6	66.0	68.3	67.2
56.1	Mid west. hill	65.8	65.1	65.5	82.2	81.6	81.9	84.7	85.6	85.2	86.1	85.9	86.0	85.4	85.0	85.2	77.9	77.5	77.7
52	Pyuthan	65.4	64.0	64.7	74.4	72.8	73.6	80.3	83.5	81.9	82.0	81.6	81.8	77.0	75.4	76.2	74.3	73.6	74.0
53	Rolpa	61.8	62.5	62.2	82.1	80.8	81.4	82.9	82.9	82.9	80.2	83.0	81.6	88.3	87.1	87.7	74.4	74.9	74.6
54	Rukum	65.7	63.4	64.6	81.9	82.9	82.4	83.6	86.3	84.9	85.5	87.1	86.3	83.1	80.0	81.5	76.4	76.4	76.4
55	Salyan	67.9	69.6	68.7	86.9	83.7	85.4	87.9	88.1	88.0	91.7	89.5	90.7	87.3	85.0	86.2	82.4	81.2	81.8
59	Surkhet	66.7	66.7	66.7	85.3	84.5	84.9	86.5	86.5	86.5	87.8	87.6	87.7	88.2	89.2	88.7	80.6	80.4	80.5
60	Dailekh	69.3	67.6	68.5	82.5	80.7	81.6	86.1	86.3	86.2	88.8	88.5	88.6	88.2	88.1	88.2	80.3	79.1	79.7
61	Jajarkot	63.7	61.6	62.7	80.1	84.3	82.2	83.4	84.7	84.0	81.7	80.9	81.3	80.8	86.7	83.8	74.1	74.9	74.5
63.1	Mid west. tarai	76.3	74.2	75.2	88.5	86.6	87.6	88.4	88.9	88.7	88.5	88.4	88.5	88.9	88.1	88.5	85.6	84.4	85.0
56	Dang	74.7	70.7	72.6	88.3	83.7	86.0	87.8	87.7	87.7	89.4	89.1	89.2	89.2	89.2	89.2	85.4	83.1	84.3
57	Banke	75.6	74.2	74.9	88.7	88.1	88.4	88.8	89.3	89.1	89.7	90.2	90.0	89.0	87.7	88.3	85.1	84.6	84.8
58	Bardiya	79.6	79.2	79.4	88.4	88.5	88.4	88.8	89.9	89.3	86.6	86.0	86.3	88.5	87.1	87.8	86.2	85.9	86.1
66.1	Far western dev. reg.	63.6	67.7	65.6	85.3	85.0	85.1	87.1	88.6	87.8	88.1	88.9	88.5	88.2	88.9	88.6	79.1	80.9	80.0
66.2	Far west. mountain	55.0	63.7	59.3	80.8	81.2	81.0	85.0	86.0	85.5	87.8	87.9	87.9	85.3	87.0	86.2	71.4	76.2	73.8
67	Bajura	57.2	59.1	58.1	73.2	77.9	75.3	78.0	80.2	79.1	84.0	84.9	84.4	83.7	81.2	82.3	70.0	72.3	71.1
68	Bajhang	53.1	66.7	60.0	83.4	79.9	81.6	84.2	85.5	84.9	86.3	86.8	86.6	77.2	84.5	81.6	69.0	76.2	72.8
75	Darchula	56.7	61.8	59.2	85.1	87.8	86.4	94.6	93.7	94.2	94.5	93.5	94.0	97.5	98.2	97.9	77.5	80.4	78.9
69.1	Far west. hill	60.9	62.4	61.7	82.6	83.1	82.8	83.4	87.0	85.2	83.7	86.1	84.9	85.0	88.2	86.7	75.1	76.9	76.0
69	Achham	66.1	66.3	66.2	79.2	78.9	79.1	80.4	83.5	81.9	82.5	84.5	83.5	75.9	83.3	79.9	74.2	75.9	75.0
70	Doti	54.3	57.3	55.8	72.5	77.0	74.7	77.8	85.2	81.5	78.3	83.1	80.9	81.9	83.7	82.9	67.4	71.6	69.5
73	Dadeldhura	67.0	65.7	66.4	82.3	83.4	82.9	79.6	84.5	81.9	79.8	77.2	78.6	83.1	87.0	84.9	77.6	78.2	77.9
74	Baitadi	61.1	63.2	62.1	92.8	90.4	91.7	92.1	92.2	92.2	91.1	95.7	93.4	94.0	95.4	94.7	80.6	81.6	81.1
73.1	Far west. tarai	75.8	79.2	77.5	89.9	88.8	89.4	90.7	91.2	90.9	91.3	91.5	91.4	91.1	90.3	90.7	87.0	87.6	87.3
71	Kailali	72.9	76.2	74.5	93.0	92.2	92.7	92.9	92.9	92.9	92.7	92.8	92.8	93.0	92.4	92.7	87.9	88.4	88.2
72	Kanchanpur	81.0	84.3	82.6	84.5	83.5	84.0	87.2	88.4	87.8	88.8	89.2	89.0	87.4	86.6	87.0	85.4	86.2	85.8

Grade wise repetition rates at primary level, Flash I_2067 (2010-011)

Dist_code	District_name	% of Primary Level Total Repetition																	
		Grade 1			Grade 2			Grade 3			Grade 4			Grade 5			Grade 1-5		
		Girls	Boys	Total	Girls	Boys	Total	Girls	Boys	Total	Girls	Boys	Total	Girls	Boys	Total	Girls	Boys	Total
0.1	Total	22.3	22.8	22.6	8.5	8.7	8.6	8.0	7.7	7.9	7.7	7.9	7.8	5.9	5.6	5.7	12.0	12.2	12.1
0.2	Eastern dev. reg.	21.4	21.3	21.4	8.5	8.7	8.6	8.1	8.4	8.2	7.7	8.3	8.0	6.1	6.2	6.2	11.4	11.7	11.6
0.3	East. mountain	23.6	23.0	23.3	11.3	11.3	11.3	9.3	9.6	9.4	8.8	9.9	9.3	8.0	7.6	7.8	13.9	13.9	13.9
1	Taplejung	17.3	15.4	16.4	6.9	7.4	7.1	7.2	7.7	7.4	6.3	6.7	6.5	5.8	6.5	6.1	9.9	9.6	9.8
9	Sankhuwasabha	30.0	29.3	29.6	16.2	15.0	15.6	12.1	12.0	12.1	12.3	14.1	13.2	9.9	9.3	9.6	18.4	18.3	18.4
11	Solukhumbu	26.2	27.0	26.6	12.6	13.3	12.9	9.5	9.8	9.6	8.4	9.8	9.1	9.5	7.3	8.4	15.2	15.5	15.3
3.1	East. hill	25.5	26.9	26.2	8.5	9.4	8.9	8.5	9.2	8.9	7.9	8.9	8.4	6.4	6.5	6.4	13.0	14.0	13.5
2	Panchthar	32.3	33.5	32.9	8.8	9.5	9.1	10.7	9.8	10.2	8.8	11.0	9.8	6.6	7.1	6.9	15.5	16.7	16.1
3	Ilam	22.7	22.6	22.6	7.5	10.0	8.7	8.6	10.1	9.3	8.0	9.2	8.6	6.3	7.1	6.7	11.4	12.5	11.9
7	Dhankuta	21.1	21.6	21.4	8.1	8.8	8.4	8.5	9.9	9.2	8.3	10.6	9.4	7.4	7.2	7.3	11.4	12.4	11.9
8	Terhathum	21.6	25.8	23.7	10.6	11.5	11.0	9.2	9.4	9.3	7.5	7.4	7.5	6.6	6.2	6.4	12.7	14.5	13.6
10	Bhojpur	31.7	32.5	32.1	11.8	11.4	11.6	9.2	9.8	9.5	9.1	9.7	9.4	5.2	6.1	5.6	15.8	16.6	16.2
12	Okhaldhunga	26.3	28.8	27.5	8.1	8.3	8.2	9.2	10.1	9.6	9.2	10.3	9.8	7.7	7.3	7.5	13.6	14.6	14.1
13	Khotang	24.4	24.5	24.4	9.0	9.1	9.0	7.2	7.5	7.3	5.9	6.6	6.3	5.5	6.1	5.8	13.4	13.7	13.5
14	Udayapur	22.3	24.7	23.5	5.8	7.6	6.7	7.0	8.2	7.6	7.4	7.5	7.4	6.2	5.7	6.0	10.5	11.7	11.1
11.1	East. tarai	18.2	17.1	17.7	7.9	7.8	7.9	7.6	7.7	7.7	7.4	7.7	7.6	5.6	5.8	5.7	10.0	9.9	10.0
4	Jhapa	12.6	12.0	12.3	7.7	6.8	7.2	6.5	6.4	6.5	7.0	7.8	7.4	5.5	6.0	5.8	8.0	8.0	8.0
5	Morang	19.7	18.1	18.9	9.2	9.5	9.4	8.9	9.3	9.1	8.5	8.9	8.7	6.8	6.3	6.6	11.3	11.0	11.2
6	Sunsari	16.9	16.4	16.7	8.1	8.0	8.1	8.0	8.2	8.1	7.9	8.3	8.1	5.2	6.2	5.7	9.8	10.0	9.9
15	Saptari	20.5	18.2	19.4	7.2	6.8	7.0	6.6	7.1	6.9	5.9	6.5	6.2	4.5	5.2	4.9	10.1	9.8	10.0
16	Siraha	20.4	20.3	20.3	6.6	7.2	6.9	7.1	6.7	6.9	6.9	6.2	6.5	5.1	4.7	4.9	10.4	10.1	10.2
16.1	Central dev. reg.	20.6	22.4	21.5	6.9	7.3	7.1	6.9	6.5	6.7	6.5	6.8	6.6	5.0	4.6	4.8	10.8	11.3	11.0
16.2	Cent. mountain	25.8	28.1	26.9	9.2	11.8	10.5	9.1	9.0	9.1	9.8	10.3	10.1	7.4	7.0	7.2	14.2	15.4	14.8
22	Dolakha	30.0	30.0	30.0	7.5	9.8	8.6	7.1	8.6	7.8	7.4	8.6	8.0	6.5	6.8	6.6	14.7	15.5	15.0
23	Sindhupalchok	20.4	25.8	23.0	10.5	13.8	12.1	10.8	9.2	10.1	11.9	12.1	12.0	8.3	7.2	7.8	13.4	15.3	14.4
29	Rasuwa	28.8	28.3	28.5	10.7	11.3	11.0	10.1	9.4	9.7	11.6	10.5	11.0	7.7	7.1	7.4	16.1	15.6	15.8
19.1	Cent. hill	25.8	27.7	26.7	10.1	11.1	10.6	9.1	8.7	8.9	9.1	9.6	9.4	7.0	6.4	6.7	14.0	14.8	14.4
20	Sindhuli	30.5	30.3	30.4	5.6	7.6	6.6	6.7	6.3	6.5	4.9	5.3	5.1	3.9	4.4	4.1	14.2	14.6	14.4
21	Ramechhap	25.5	25.8	25.7	7.4	5.2	6.3	8.4	8.1	8.2	7.3	7.7	7.5	5.2	6.0	5.6	12.4	12.4	12.4
24	Kavrepalanchok	24.7	27.5	26.1	4.9	5.1	5.0	7.7	8.1	7.9	8.0	8.3	8.1	6.1	6.3	6.2	11.8	12.8	12.3
28	Nuwakot	28.3	27.6	28.0	16.8	17.2	17.0	10.7	8.8	9.7	10.9	11.0	11.0	7.9	7.5	7.7	16.8	16.5	16.6
30	Dhading	20.5	28.6	24.5	11.3	13.3	12.2	11.2	11.0	11.1	11.8	12.0	11.9	9.1	7.2	8.2	13.6	16.1	14.8
31	Makwanpur	23.7	25.2	24.4	14.7	17.0	15.9	10.3	9.6	9.9	11.5	12.5	12.0	9.3	7.1	8.3	15.0	15.8	15.4
25.1	Cent. tarai	21.3	23.5	22.5	6.6	6.6	6.6	7.3	6.9	7.1	6.4	6.9	6.7	5.0	4.8	4.9	11.5	12.2	11.8
17	Dhanusha	16.8	18.0	17.5	6.5	6.2	6.4	7.1	6.9	7.0	7.0	7.8	7.4	4.8	4.6	4.7	9.3	9.8	9.6
18	Mahottari	19.1	17.4	18.3	6.3	6.9	6.6	7.2	5.9	6.5	5.0	5.6	5.3	4.5	4.0	4.2	9.7	9.0	9.3
19	Sarlahi	17.1	16.8	16.9	4.0	4.1	4.1	4.8	4.5	4.6	4.5	4.3	4.4	3.4	3.7	3.6	8.8	8.8	8.8
32	Rautahat	25.6	30.0	28.0	8.3	7.4	7.8	10.8	9.2	9.9	8.0	8.9	8.5	6.5	6.2	6.3	15.5	16.6	16.1
33	Bara	24.5	29.4	27.1	6.8	7.7	7.3	7.0	7.0	7.0	5.3	6.6	6.0	4.5	4.4	4.5	13.6	15.9	14.8
34	Parsa	26.9	31.3	29.1	8.4	7.7	8.0	6.8	6.4	6.6	6.5	6.7	6.6	5.9	5.4	5.6	14.7	15.8	15.3
35	Chitwan	13.7	14.0	13.8	7.2	7.5	7.3	8.7	9.4	9.1	8.8	9.3	9.1	6.3	6.3	6.3	9.1	9.5	9.3
32.1	Valley	4.9	4.3	4.6	1.8	2.2	2.0	1.9	1.8	1.8	1.8	1.8	1.8	1.7	1.6	1.7	2.5	2.4	2.5
25	Lalitpur	7.3	6.7	7.0	2.5	3.0	2.8	2.3	2.3	2.3	2.5	2.3	2.4	2.4	2.2	2.3	3.6	3.4	3.5
26	Bhaktapur	2.6	3.1	2.8	1.6	1.7	1.6	1.8	1.8	1.8	1.6	1.6	1.6	1.8	1.6	1.7	1.9	2.0	1.9
27	Kathmandu	4.4	3.7	4.0	1.5	1.9	1.7	1.8	1.6	1.7	1.6	1.7	1.7	1.5	1.4	1.4	2.2	2.1	2.2
35.1	Western dev. reg.	21.3	20.9	21.1	9.9	9.9	9.9	9.3	9.0	9.1	8.9	9.2	9.0	6.7	6.3	6.5	12.2	12.1	12.2
35.2	West. mountain	20.4	21.8	21.1	7.9	9.6	8.8	8.5	9.8	9.1	10.7	8.1	9.3	6.3	7.9	7.1	11.8	12.8	12.3
41	Manang	26.8	28.7	27.7	11.9	10.3	11.1	5.9	5.1	5.6	10.3	6.8	8.4	11.1	7.1	9.0	15.5	14.6	15.1
42	Mustang	17.9	19.4	18.7	6.6	9.4	7.9	9.2	10.8	9.9	10.8	8.5	9.6	5.0	8.1	6.5	10.6	12.2	11.4

Grade wise repetition rates at primary level, Flash I_2067 (2010-011)

Dist_code	District_name	% of Primary Level Total Repetition																	
		Grade 1			Grade 2			Grade 3			Grade 4			Grade 5			Grade 1-5		
		Girls	Boys	Total	Girls	Boys	Total	Girls	Boys	Total	Girls	Boys	Total	Girls	Boys	Total	Girls	Boys	Total
37.1	West. hill	22.8	22.9	22.9	10.3	10.9	10.6	9.1	9.0	9.1	8.9	9.3	9.1	6.9	6.4	6.7	12.6	12.8	12.7
36	Gorkha	29.2	30.6	29.9	16.3	17.5	16.9	13.9	13.7	13.8	12.6	14.1	13.3	10.8	7.8	9.3	17.4	17.8	17.6
37	Lamjung	26.5	25.4	26.0	10.6	12.4	11.5	10.8	10.2	10.5	11.9	11.2	11.5	10.2	7.5	8.9	15.4	14.9	15.1
38	Tanahu	20.4	19.8	20.1	10.3	11.6	11.0	9.2	9.1	9.1	9.6	10.4	10.0	7.0	7.2	7.1	11.9	12.3	12.1
39	Syangja	15.1	14.5	14.8	8.8	8.3	8.6	8.8	8.7	8.8	8.1	8.4	8.3	6.7	6.3	6.5	9.7	9.5	9.6
40	Kaski	8.4	7.6	8.0	4.3	4.6	4.4	3.9	4.4	4.2	4.2	4.4	4.3	3.7	3.6	3.7	5.0	5.0	5.0
43	Myagdi	24.9	23.8	24.3	8.6	8.9	8.8	7.3	8.4	7.8	7.8	8.6	8.2	4.0	4.8	4.4	12.1	12.4	12.2
44	Parbat	19.6	17.6	18.6	7.4	8.9	8.1	8.7	8.8	8.7	7.4	7.2	7.3	6.4	6.3	6.4	10.6	10.4	10.5
45	Baglung	24.6	25.5	25.0	8.6	7.7	8.2	8.5	8.3	8.4	8.0	8.3	8.2	5.9	6.2	6.0	13.2	13.3	13.2
46	Gulmi	24.7	24.9	24.8	11.2	13.5	12.3	9.3	10.2	9.8	9.9	10.6	10.2	7.8	7.1	7.5	14.3	15.1	14.7
47	Palpa	28.4	29.7	29.0	13.8	11.6	12.6	10.8	9.0	9.9	10.2	10.7	10.5	7.5	7.6	7.5	15.1	14.9	15.0
51	Arghakhanchi	29.3	30.3	29.8	13.3	15.4	14.3	10.1	9.8	10.0	9.3	9.7	9.5	6.4	7.3	6.8	15.9	17.0	16.4
48.1	West. tarai	19.0	18.0	18.5	9.3	8.6	9.0	9.5	9.1	9.3	8.8	8.9	8.9	6.4	6.1	6.2	11.6	11.0	11.3
48	Nawalparasi	18.0	17.5	17.8	9.2	7.1	8.2	9.3	9.0	9.2	8.2	8.2	8.2	6.0	6.1	6.1	11.0	10.4	10.7
49	Rupandehi	17.4	16.2	16.8	9.0	8.0	8.5	9.1	8.3	8.7	8.7	8.6	8.7	6.8	6.0	6.4	10.9	10.1	10.5
50	Kapilbastu	22.1	20.6	21.3	9.9	10.9	10.4	10.3	10.1	10.2	10.0	10.4	10.2	6.3	6.4	6.3	13.4	13.0	13.2
51.1	Mid western dev. reg.	25.1	25.9	25.5	10.2	10.6	10.4	8.5	8.2	8.4	8.4	8.1	8.2	6.1	5.8	6.0	13.8	14.1	14.0
51.2	Mid west. mountain	26.2	26.5	26.3	7.4	7.4	7.4	7.0	7.5	7.2	7.4	6.0	6.7	6.3	4.9	5.5	14.9	14.5	14.7
62	Dolpa	26.1	22.5	24.4	9.3	8.1	8.7	9.2	9.0	9.1	10.6	9.8	10.2	9.7	6.6	8.1	15.8	13.4	14.6
63	Jumla	24.5	27.3	25.8	8.1	6.7	7.5	4.1	7.4	5.3	6.7	4.9	5.7	7.1	4.7	5.8	14.4	15.7	15.0
64	Kalikot	24.7	26.3	25.4	8.3	8.8	8.5	9.3	7.7	8.6	6.9	5.8	6.4	5.3	4.7	5.0	14.4	14.5	14.4
65	Mugu	13.1	14.0	13.5	3.1	3.8	3.4	6.2	5.6	5.9	8.0	6.0	7.1	3.3	3.2	3.2	7.4	6.9	7.2
66	Humla	39.7	32.1	36.0	5.5	7.2	6.4	6.9	8.8	7.9	7.9	7.2	7.5	10.3	7.2	8.5	25.0	19.9	22.4
56.1	Mid west. hill	28.2	29.6	28.9	11.9	12.1	12.0	8.8	8.2	8.5	8.0	8.0	8.0	5.7	5.5	5.6	15.7	16.2	15.9
52	Pyuthan	29.4	30.7	30.1	17.4	20.6	19.0	11.7	9.1	10.4	11.5	12.0	11.7	9.6	7.0	8.3	18.1	18.7	18.4
53	Rolpa	34.4	35.0	34.7	11.5	12.2	11.9	9.1	8.7	8.9	8.2	8.3	8.3	4.2	5.7	4.9	19.2	19.5	19.3
54	Rukum	31.1	33.3	32.1	12.0	12.6	12.3	10.0	8.9	9.4	8.5	7.2	7.9	6.5	6.0	6.2	18.1	18.2	18.1
55	Salyan	20.7	21.0	20.8	4.7	5.6	5.1	4.8	5.1	4.9	4.0	4.7	4.4	2.9	2.8	2.9	9.0	9.7	9.4
59	Surkhet	26.8	26.7	26.7	13.5	13.5	13.5	9.6	9.0	9.3	9.1	9.2	9.2	6.2	6.3	6.2	15.1	15.2	15.1
60	Dailekh	24.0	25.1	24.6	12.2	11.1	11.7	8.4	8.7	8.6	7.4	7.2	7.3	5.2	5.9	5.6	13.9	14.4	14.2
61	Jajarkot	30.4	34.9	32.6	12.3	8.9	10.6	8.2	7.8	8.0	8.1	6.9	7.5	6.0	5.1	5.6	17.9	18.6	18.3
63.1	Mid west. tarai	17.7	17.7	17.7	8.5	9.4	8.9	8.7	8.4	8.6	9.0	8.8	8.9	6.6	6.5	6.6	10.6	10.8	10.7
56	Dang	19.2	18.8	19.0	9.7	10.5	10.1	9.5	9.1	9.3	8.6	8.2	8.4	6.5	6.3	6.4	11.0	11.2	11.1
57	Banke	19.1	19.2	19.2	7.6	7.8	7.7	7.7	7.2	7.4	7.2	6.9	7.1	5.5	5.6	5.6	10.7	10.6	10.6
58	Bardiya	13.3	13.8	13.5	8.0	10.1	9.0	8.9	8.9	8.9	11.0	11.3	11.2	7.6	7.6	7.6	9.9	10.5	10.2
66.1	Far western dev. reg.	25.6	25.0	25.4	8.5	7.9	8.2	8.1	6.8	7.4	7.6	7.5	7.6	6.0	5.1	5.6	13.8	13.1	13.4
66.2	Far west. mountain	32.6	29.5	31.1	10.8	8.6	9.7	7.7	6.5	7.1	6.4	6.4	6.4	5.0	3.8	4.3	18.8	16.2	17.5
67	Bajura	40.3	36.3	38.4	17.1	13.1	15.3	11.1	8.4	9.8	8.8	8.2	8.5	5.4	5.0	5.2	23.3	19.7	21.5
68	Bajhang	25.7	26.0	25.9	7.6	6.6	7.1	7.2	6.8	7.0	6.7	6.7	6.7	6.6	4.6	5.4	15.9	15.0	15.5
75	Darchula	39.0	30.4	34.8	9.0	7.7	8.3	4.6	3.7	4.1	3.3	3.7	3.5	2.4	1.1	1.7	19.2	14.8	17.1
69.1	Far west. hill	31.8	32.4	32.1	9.1	8.3	8.7	9.7	7.8	8.8	9.5	9.4	9.5	7.6	5.9	6.7	17.6	17.2	17.4
69	Achham	25.0	27.3	26.1	10.4	9.3	9.9	12.5	9.7	11.1	12.8	12.3	12.5	10.0	7.4	8.6	16.9	16.8	16.9
70	Doti	38.3	35.3	36.8	16.7	16.4	16.6	13.7	10.3	12.0	12.7	10.3	11.4	9.7	7.1	8.3	24.1	21.6	22.8
73	Dadeldhura	27.1	27.0	27.1	11.9	8.9	10.5	10.4	9.2	9.8	11.6	13.7	12.6	9.3	7.1	8.3	14.9	14.5	14.7
74	Baitadi	32.6	35.1	33.8	1.2	0.9	1.1	4.3	3.9	4.1	3.7	3.7	3.7	3.4	3.2	3.3	14.2	15.2	14.7
73.1	Far west. tarai	10.3	10.1	10.2	6.9	7.3	7.0	7.0	6.0	6.6	6.7	6.5	6.6	5.4	5.2	5.3	7.5	7.2	7.4
71	Kailali	12.1	11.8	11.9	4.6	5.2	4.9	5.7	4.9	5.3	5.8	5.6	5.7	4.8	4.5	4.6	6.9	6.8	6.8
72	Kanchanpur	7.2	7.2	7.2	10.7	10.5	10.6	9.3	7.8	8.6	8.3	8.1	8.2	6.6	6.4	6.5	8.5	8.0	8.2

Grade wise drop out rates at primary level, Flash I_2067 (2010-011)

Dist_code	District_name	% of Primary Level Total Dropout																	
		Grade 1			Grade 2			Grade 3			Grade 4			Grade 5			Grade 1-5		
		Girls	Boys	Total	Girls	Boys	Total	Girls	Boys	Total	Girls	Boys	Total	Girls	Boys	Total	Girls	Boys	Total
0.1	Total	8.3	8.2	8.3	4.9	5.6	5.2	4.6	4.4	4.5	3.6	3.9	3.8	6.2	6.8	6.5	5.9	6.1	6.0
0.2	Eastern dev. reg.	9.3	9.1	9.2	5.3	6.0	5.7	4.5	4.6	4.5	3.6	3.7	3.7	5.7	6.9	6.3	6.0	6.4	6.2
0.3	East. mountain	8.9	9.2	9.0	8.9	8.0	8.5	6.9	8.5	7.7	6.3	5.4	5.8	11.7	13.5	12.6	8.5	8.8	8.7
1	Taplejung	13.5	12.1	12.8	6.9	5.0	6.0	6.3	6.2	6.3	6.8	6.5	6.7	11.3	13.6	12.5	9.4	8.9	9.2
9	Sankhuwasabha	5.2	6.5	5.9	9.0	7.8	8.4	5.9	8.1	7.0	5.5	2.7	4.1	7.0	7.4	7.2	6.4	6.6	6.5
11	Solukhumbu	5.6	8.0	6.8	12.3	13.4	12.9	9.2	13.2	11.1	6.4	7.1	6.8	18.3	21.1	19.7	9.6	11.8	10.7
3.1	East. hill	9.9	8.1	9.0	6.9	9.1	8.0	6.7	7.1	6.9	5.4	5.7	5.5	7.3	9.5	8.4	7.5	7.9	7.7
2	Panchthar	5.2	7.6	6.4	3.1	4.0	3.6	7.9	7.3	7.6	5.1	5.8	5.4	5.7	8.5	7.1	5.4	6.7	6.0
3	Ilam	10.0	8.1	9.1	9.4	8.5	8.9	5.0	7.1	6.0	4.6	5.2	4.9	8.1	11.0	9.5	7.6	8.0	7.8
7	Dhankuta	7.3	7.1	7.2	7.0	8.3	7.6	5.3	7.0	6.1	2.8	2.7	2.7	7.1	7.6	7.4	6.0	6.6	6.3
8	Terhathum	12.3	7.1	9.7	8.5	10.2	9.3	9.9	7.5	8.7	9.2	7.0	8.2	7.9	10.6	9.2	10.0	8.3	9.1
10	Bhojpur	5.0	4.1	4.6	6.0	9.7	7.9	8.0	8.7	8.3	4.3	5.3	4.8	6.3	9.0	7.6	5.8	6.9	6.4
12	Okhaldhunga	10.6	6.6	8.6	1.8	7.2	4.5	1.9	1.8	1.8	6.3	7.9	7.1	8.4	9.9	9.1	6.1	6.6	6.4
13	Khotang	17.6	13.0	15.3	13.1	17.6	15.3	10.3	13.6	11.9	8.5	9.6	9.0	13.6	16.1	14.8	13.6	13.8	13.7
14	Udayapur	6.6	6.9	6.8	4.8	6.0	5.5	5.1	3.4	4.2	3.7	3.0	3.4	3.6	5.2	4.3	4.9	5.1	5.0
11.1	East. tarai	9.0	9.8	9.4	3.8	3.9	3.8	2.7	2.5	2.6	2.2	2.2	2.2	3.8	4.3	4.1	4.6	4.9	4.8
4	Jhapa	7.4	7.8	7.6	2.5	1.6	2.1	2.6	1.3	2.0	1.4	1.6	1.5	3.5	3.5	3.5	3.6	3.4	3.5
5	Morang	9.6	11.2	10.4	2.1	2.8	2.4	1.7	2.1	1.9	0.9	1.2	1.0	2.4	2.4	2.4	3.8	4.5	4.1
6	Sunsari	12.2	11.4	11.8	3.3	5.3	4.2	2.7	2.7	2.7	2.2	3.1	2.6	3.0	4.6	3.8	5.3	5.9	5.6
15	Saptari	7.5	10.8	9.2	10.0	6.7	8.4	4.7	3.6	4.1	5.2	3.5	4.4	7.1	8.8	7.9	7.0	7.1	7.0
16	Siraha	7.6	7.1	7.4	2.6	4.0	3.3	2.7	3.1	2.9	2.7	2.8	2.7	5.0	4.5	4.7	4.4	4.6	4.5
16.1	Central dev. reg.	7.5	8.4	8.0	3.9	4.9	4.4	4.0	4.0	4.0	3.2	4.1	3.7	6.0	6.2	6.1	5.2	5.9	5.6
16.2	Cent. mountain	10.2	6.4	8.4	9.5	6.9	8.2	6.1	7.4	6.7	7.1	10.7	8.8	6.7	5.7	6.2	8.3	7.3	7.8
22	Dolakha	5.8	6.0	5.9	7.3	7.0	7.1	3.5	5.4	4.4	7.2	7.5	7.4	0.8	2.0	1.4	5.2	5.7	5.4
23	Sindhupalchok	15.9	6.6	11.4	10.0	6.5	8.3	8.1	8.0	8.0	6.6	12.9	9.7	11.1	7.8	9.5	11.0	8.0	9.6
29	Rasuwa	6.7	7.7	7.2	17.1	8.6	13.0	8.6	13.3	11.0	8.4	15.6	12.0	15.4	13.8	14.6	10.7	11.1	10.9
19.1	Cent. hill	7.7	7.3	7.5	5.6	6.6	6.1	5.2	5.1	5.2	3.0	4.4	3.7	6.8	8.2	7.5	5.9	6.4	6.2
20	Sindhuli	4.4	5.6	5.0	3.8	6.7	5.2	3.8	3.8	3.8	3.1	2.9	3.0	7.0	8.5	7.7	4.3	5.5	4.9
21	Ramechhap	10.9	9.8	10.4	8.2	7.4	7.8	6.2	6.9	6.5	0.9	5.4	3.0	6.9	6.4	6.7	7.1	7.5	7.3
24	Kavrepalanchok	6.5	7.1	6.8	6.1	6.6	6.3	4.3	2.3	3.3	2.4	3.0	2.7	5.9	6.5	6.2	5.2	5.4	5.3
28	Nuwakot	6.5	7.6	7.1	8.8	10.8	9.8	11.0	12.5	11.7	7.4	9.8	8.5	9.9	12.2	11.0	8.4	10.2	9.3
30	Dhading	15.6	7.3	11.5	5.1	6.0	5.5	4.0	4.6	4.3	3.1	4.5	3.8	6.2	9.9	8.0	7.6	6.4	7.1
31	Makwanpur	5.2	7.9	6.6	3.9	4.0	3.9	4.1	3.5	3.8	1.9	3.2	2.5	5.8	7.0	6.3	4.2	5.3	4.8
25.1	Cent. tarai	7.3	9.2	8.3	2.8	4.4	3.6	3.3	3.4	3.3	3.0	3.8	3.4	6.6	6.1	6.4	4.9	6.0	5.5
17	Dhanusha	7.3	12.5	10.0	2.0	3.0	2.5	2.8	3.7	3.3	2.2	4.5	3.4	4.7	4.9	4.8	4.0	6.4	5.2
18	Mahottari	6.7	7.7	7.2	2.8	4.9	3.9	3.1	3.0	3.0	2.9	2.8	2.9	6.0	4.6	5.3	4.4	5.0	4.7
19	Sarlahi	13.5	18.6	16.2	2.5	3.7	3.2	3.3	2.8	3.0	3.2	4.1	3.6	6.9	5.8	6.3	7.2	9.3	8.3
32	Rautahat	5.3	5.8	5.6	4.4	6.3	5.4	6.7	4.1	5.3	6.9	5.6	6.2	10.3	9.8	10.0	6.0	6.0	6.0
33	Bara	5.7	6.7	6.2	2.2	5.0	3.6	2.8	2.4	2.6	2.9	2.4	2.7	7.7	8.8	8.3	4.3	5.4	4.9
34	Parsa	5.5	3.8	4.6	2.6	4.4	3.5	4.0	4.4	4.2	3.6	6.8	5.2	8.6	7.4	8.0	4.7	4.8	4.8
35	Chitwan	4.9	6.1	5.6	4.3	3.9	4.1	1.4	3.4	2.4	1.5	1.1	1.3	4.7	3.6	4.1	3.4	3.7	3.5
32.1	Valley	7.0	8.4	7.7	2.8	3.1	2.9	3.2	2.8	3.0	2.9	2.4	2.6	3.6	3.9	3.7	4.0	4.2	4.1
25	Lalitpur	10.4	7.0	8.7	5.4	1.9	3.7	4.3	4.0	4.1	4.9	3.5	4.2	6.5	7.3	6.9	6.5	4.8	5.6
26	Bhaktapur	7.7	7.0	7.3	3.3	7.0	5.2	9.6	6.7	8.1	7.6	7.6	7.6	7.2	6.6	6.9	7.1	7.0	7.0
27	Kathmandu	5.6	9.1	7.4	1.6	2.8	2.2	1.6	1.6	1.6	1.3	1.0	1.1	1.8	2.2	2.0	2.5	3.5	3.0
35.1	Western dev. reg.	8.0	9.3	8.6	4.8	5.1	5.0	4.3	4.4	4.4	3.2	3.2	3.2	6.6	7.0	6.8	5.6	6.1	5.8
35.2	West. mountain	12.1	11.9	12.0	12.8	17.7	15.2	20.6	9.8	15.6	15.0	19.1	17.2	18.9	17.0	17.9	15.4	14.7	15.0
41	Manang	9.3	6.4	7.9	13.4	29.4	21.5	29.4	15.4	23.3	15.4	40.9	28.9	13.9	11.9	12.8	15.2	19.2	17.2
42	Mustang	13.1	13.8	13.5	12.6	13.5	13.1	18.4	8.5	13.7	14.9	13.3	14.1	20.1	18.7	19.5	15.5	13.3	14.4

Grade wise drop out rates at primary level, Flash I_2067 (2010-011)

Dist. code	District_name	% of Primary Level Total Dropout																	
		Grade 1			Grade 2			Grade 3			Grade 4			Grade 5			Grade 1-5		
		Girls	Boys	Total	Girls	Boys	Total	Girls	Boys	Total	Girls	Boys	Total	Girls	Boys	Total	Girls	Boys	Total
37.1	West. hill	7.0	7.8	7.4	6.2	6.2	6.2	5.3	5.6	5.5	4.0	4.1	4.1	7.2	8.3	7.8	6.0	6.5	6.3
36	Gorkha	5.2	7.2	6.2	7.5	6.6	7.0	5.7	5.7	5.7	4.5	5.0	4.7	8.1	11.1	9.5	6.1	7.0	6.5
37	Lamjung	7.6	8.9	8.2	7.1	6.8	7.0	4.8	5.5	5.1	3.6	3.5	3.6	9.0	10.2	9.6	6.5	7.2	6.8
38	Tanahu	8.0	8.1	8.1	5.8	6.0	5.9	5.1	5.0	5.1	4.1	4.2	4.1	2.7	4.1	3.4	5.4	5.7	5.5
39	Syangja	9.3	7.3	8.3	5.3	6.4	5.8	5.1	5.6	5.3	3.0	1.9	2.4	7.1	7.3	7.2	6.1	5.8	5.9
40	Kaski	5.3	6.0	5.6	4.5	2.9	3.7	4.1	2.9	3.5	3.0	2.6	2.8	5.2	4.4	4.8	4.4	3.8	4.1
43	Myagdi	8.7	7.5	8.1	10.0	8.2	9.1	4.6	4.9	4.7	9.0	7.6	8.3	5.3	6.9	6.1	7.7	7.1	7.4
44	Parbat	8.7	11.2	10.0	7.6	8.7	8.1	6.3	10.3	8.3	3.8	5.2	4.5	13.8	14.4	14.1	8.0	10.0	9.0
45	Baglung	6.8	9.6	8.2	6.5	9.2	7.8	5.1	5.6	5.3	4.5	4.3	4.4	8.0	9.1	8.5	6.2	7.9	7.0
46	Gulmi	7.7	7.4	7.6	5.2	5.6	5.4	5.2	5.7	5.4	4.1	4.3	4.2	7.2	10.7	8.9	6.1	6.7	6.4
47	Palpa	5.5	7.6	6.6	4.7	4.7	4.7	4.9	5.6	5.2	3.5	4.4	4.0	7.4	8.2	7.8	5.2	6.2	5.7
51	Arghakhanchi	6.4	6.2	6.3	8.3	6.1	7.2	8.6	8.2	8.4	4.3	6.4	5.4	9.9	11.1	10.5	7.4	7.3	7.3
48.1	West. tarai	9.3	11.4	10.4	2.8	3.4	3.1	2.6	2.5	2.6	1.8	1.7	1.7	5.3	4.6	4.9	4.8	5.4	5.1
48	Nawalparasi	12.8	13.7	13.3	2.7	3.1	2.9	2.2	2.4	2.3	2.0	1.8	1.9	4.6	4.4	4.5	5.6	5.9	5.8
49	Rupandehi	9.6	13.9	11.8	2.2	3.6	2.9	2.5	2.3	2.4	2.0	1.6	1.8	4.2	3.6	3.9	4.5	5.8	5.2
50	Kapilbastu	4.9	5.9	5.4	3.6	3.5	3.6	3.3	3.0	3.2	1.3	1.6	1.4	8.2	6.3	7.2	4.2	4.2	4.2
51.1	Mid western dev. reg.	7.3	6.5	6.9	5.6	6.1	5.8	6.3	5.0	5.7	4.4	4.9	4.7	7.3	8.3	7.8	6.3	6.2	6.3
51.2	Mid west. mountain	14.8	8.2	11.6	11.7	11.8	11.8	15.6	8.0	12.2	5.2	7.7	6.4	11.5	14.2	13.0	12.7	9.5	11.2
62	Dolpa	5.3	11.3	8.1	22.1	18.0	20.0	10.5	6.3	8.5	20.3	16.2	18.3	11.1	3.4	7.1	12.4	11.7	12.1
63	Jumla	23.0	7.8	15.7	12.3	11.8	12.1	29.8	5.0	20.5	4.7	7.9	6.4	14.9	17.4	16.3	19.9	9.2	14.9
64	Kalikot	11.8	7.8	9.9	11.5	12.0	11.7	7.0	5.3	6.3	1.7	4.0	2.8	6.0	10.6	8.5	8.9	8.0	8.5
65	Mugu	18.8	6.9	13.3	9.1	7.4	8.3	7.0	11.3	9.0	7.9	14.8	11.1	17.6	14.7	16.0	11.6	11.0	11.3
66	Humla	7.6	9.1	8.3	5.6	10.7	8.2	18.3	21.0	19.7	3.9	2.2	3.0	18.0	26.6	22.9	9.0	11.8	10.4
56.1	Mid west. hill	6.0	5.4	5.7	5.9	6.4	6.1	6.5	6.2	6.3	5.9	6.1	6.0	9.0	9.5	9.2	6.4	6.4	6.4
52	Pyuthan	5.2	5.2	5.2	8.2	6.6	7.4	8.0	7.4	7.7	6.5	6.4	6.4	13.4	17.7	15.5	7.6	7.7	7.7
53	Rolpa	3.7	2.5	3.1	6.4	7.0	6.7	8.0	8.4	8.2	11.6	8.7	10.1	7.5	7.3	7.4	6.4	5.7	6.0
54	Rukum	3.3	3.3	3.3	6.1	4.5	5.3	6.4	4.9	5.6	6.0	5.6	5.8	10.4	14.0	12.3	5.5	5.5	5.5
55	Salyan	11.4	9.5	10.4	8.4	10.8	9.5	7.4	6.8	7.1	4.2	5.8	4.9	9.8	12.2	10.9	8.6	9.1	8.8
59	Surkhet	6.5	6.6	6.6	1.2	2.0	1.6	3.8	4.5	4.2	3.1	3.2	3.2	5.6	4.6	5.1	4.3	4.5	4.4
60	Dailekh	6.7	7.2	7.0	5.3	8.3	6.7	5.4	5.0	5.2	3.8	4.3	4.0	6.6	6.0	6.3	5.7	6.5	6.1
61	Jajarkot	6.0	3.5	4.8	7.6	6.7	7.2	8.4	7.6	8.0	10.1	12.2	11.2	13.1	8.2	10.6	8.0	6.4	7.2
63.1	Mid west. tarai	6.0	8.1	7.1	3.0	4.0	3.5	2.9	2.7	2.8	2.4	2.8	2.6	4.5	5.4	4.9	3.9	4.8	4.3
56	Dang	6.1	10.5	8.4	2.0	5.8	3.9	2.7	3.2	3.0	2.1	2.7	2.4	4.3	4.5	4.4	3.5	5.7	4.6
57	Banke	5.3	6.6	6.0	3.6	4.1	3.9	3.5	3.4	3.5	3.1	2.9	3.0	5.5	6.7	6.1	4.3	4.8	4.6
58	Bardiya	7.1	7.1	7.1	3.6	1.4	2.6	2.3	1.2	1.8	2.3	2.6	2.5	3.9	5.4	4.6	3.9	3.6	3.8
66.1	Far western dev. reg.	10.8	7.3	9.0	6.2	7.1	6.6	4.8	4.6	4.7	4.3	3.6	3.9	5.8	5.9	5.9	7.1	6.0	6.6
66.2	Far west. mountain	12.4	6.7	9.6	8.4	10.2	9.3	7.3	7.5	7.4	5.7	5.7	5.7	9.7	9.2	9.4	9.8	7.6	8.7
67	Bajura	2.5	4.6	3.5	9.6	9.0	9.3	11.0	11.3	11.1	7.2	6.9	7.0	10.9	13.8	12.5	6.8	8.0	7.4
68	Bajhang	21.1	7.3	14.1	9.0	13.5	11.3	8.6	7.6	8.1	7.0	6.5	6.7	16.2	10.9	13.0	15.1	8.7	11.8
75	Darchula	4.4	7.8	6.0	6.0	4.5	5.3	0.7	2.7	1.7	2.2	2.9	2.5	0.1	0.7	0.4	3.3	4.8	4.1
69.1	Far west. hill	7.2	5.2	6.2	8.2	8.6	8.4	6.9	5.1	6.0	6.7	4.5	5.6	7.4	6.0	6.7	7.3	5.8	6.6
69	Achham	8.9	6.4	7.7	10.5	11.7	11.1	7.1	6.8	7.0	4.7	3.2	4.0	14.1	9.3	11.5	8.9	7.3	8.1
70	Doti	7.4	7.4	7.4	10.8	6.6	8.8	8.5	4.5	6.5	9.0	6.5	7.7	8.4	9.2	8.8	8.5	6.9	7.7
73	Dadeldhura	5.8	7.2	6.5	5.7	7.7	6.7	10.0	6.3	8.2	8.6	9.1	8.9	7.6	5.9	6.8	7.4	7.3	7.4
74	Baitadi	6.3	1.7	4.0	6.0	8.7	7.3	3.6	3.9	3.7	5.2	0.6	3.0	2.5	1.4	2.0	5.2	3.2	4.2
73.1	Far west. tarai	13.9	10.7	12.4	3.2	3.9	3.6	2.2	2.8	2.5	2.0	2.0	2.0	3.6	4.5	4.0	5.5	5.2	5.3
71	Kailali	15.1	12.0	13.6	2.3	2.6	2.4	1.4	2.2	1.8	1.5	1.6	1.5	2.2	3.1	2.7	5.1	4.8	5.0
72	Kanchanpur	11.8	8.6	10.2	4.8	6.1	5.4	3.5	3.8	3.7	2.9	2.7	2.8	6.0	7.0	6.5	6.1	5.8	5.9

Grade wise promotion rates at lower secondary and secondary level, Flash I_2067 (2010-011)

Dist_code	District_name	% of LSS and SS Level Total Promotion rates																				
		Grade 6 to 7			Grade 7 to 8			Grade 8 to 9			Grade 9 to 10			Tex Exam			Grade 6 to 8			Grade 9-10		
		Girls	Boys	Total	Girls	Boys	Total	Girls	Boys	Total	Girls	Boys	Total	Girls	Boys	Total	Girls	Boys	Total	Girls	Boys	Total
0.1	Total	87.4	87.3	87.4	88.6	88.3	88.4	85.6	86.4	86.0	88.5	88.4	88.5	86.7	85.9	86.3	87.2	87.3	87.3	87.7	87.3	87.5
0.2	Eastern dev. reg.	87.9	86.3	87.1	88.7	87.5	88.1	84.8	85.1	85.0	89.8	88.5	89.2	88.7	87.2	88.0	87.2	86.3	86.8	89.3	87.9	88.6
0.3	East. mountain	81.3	80.1	80.7	83.1	83.1	83.1	82.5	83.3	82.9	85.9	84.5	85.2	91.0	89.2	90.1	82.2	82.0	82.1	88.0	86.6	87.3
1	Taplejung	83.0	84.0	83.5	83.2	83.9	83.6	80.3	81.0	80.7	90.9	89.1	90.0	90.6	86.6	88.7	82.3	83.1	82.6	90.8	88.0	89.5
9	Sankhuwasabha	82.7	78.3	80.5	83.5	82.5	83.0	81.0	82.5	81.7	85.5	84.3	84.9	93.6	93.2	93.4	82.5	80.8	81.7	89.0	88.4	88.7
11	Solukhumbu	76.4	77.1	76.7	82.4	82.8	82.6	88.0	88.8	88.4	77.4	77.5	77.5	87.4	86.3	86.8	81.7	82.2	81.9	81.6	81.4	81.5
3.1	East. hill	86.8	83.8	85.4	88.3	86.2	87.3	84.1	82.4	83.3	87.7	86.7	87.2	89.8	88.9	89.4	86.4	84.2	85.3	88.7	87.7	88.2
2	Panchthar	86.9	85.1	86.0	86.3	87.0	86.7	86.6	84.0	85.4	89.9	91.2	90.5	88.8	87.7	88.3	86.6	85.4	86.0	89.4	89.6	89.5
3	Ilam	84.3	81.7	83.1	87.5	86.6	87.1	74.5	72.8	73.7	87.1	87.5	87.3	89.0	86.6	87.9	81.8	80.2	81.1	88.0	87.1	87.6
7	Dhankuta	87.4	80.8	84.1	89.7	81.5	85.7	82.9	79.7	81.3	81.9	83.3	82.6	88.2	87.2	87.8	86.6	80.7	83.7	84.8	85.1	84.9
8	Terhathum	79.7	80.4	80.1	87.1	85.7	86.4	83.8	84.6	84.2	88.4	86.9	87.7	90.6	89.6	90.2	83.4	83.4	83.4	89.5	88.2	88.9
10	Bhojpur	86.4	83.0	84.8	94.6	91.0	92.8	85.1	81.1	83.1	84.6	84.6	84.6	89.0	88.9	88.9	88.5	85.0	86.8	86.6	86.6	86.6
12	Okhaldhunga	85.3	83.2	84.3	83.9	81.4	82.7	88.6	88.5	88.6	84.6	86.3	85.5	92.5	91.6	92.0	85.8	84.2	85.0	88.4	88.7	88.5
13	Khotang	86.7	81.9	84.4	83.0	82.8	82.9	85.3	85.4	85.3	89.8	86.6	88.2	86.0	86.1	86.1	85.1	83.3	84.2	88.0	86.4	87.2
14	Udayapur	91.5	89.6	90.6	92.3	90.4	91.4	89.8	87.4	88.7	91.5	86.3	89.0	94.0	93.0	93.5	91.2	89.2	90.3	92.6	89.3	91.0
11.1	East. tarai	90.0	89.2	89.6	90.0	89.3	89.6	85.7	87.4	86.6	92.0	90.4	91.1	87.6	85.9	86.7	88.7	88.7	88.7	89.9	88.2	89.1
4	Jhapa	89.2	88.8	89.0	91.2	90.5	90.8	81.9	84.2	83.0	93.1	91.7	92.4	89.1	87.1	88.1	87.4	87.9	87.6	91.2	89.4	90.3
5	Morang	89.8	89.0	89.4	91.0	90.1	90.5	88.5	88.7	88.6	93.5	91.6	92.6	86.2	84.5	85.4	89.8	89.3	89.5	90.2	88.4	89.3
6	Sunsari	91.3	89.9	90.6	90.9	89.8	90.4	91.7	90.4	91.0	92.7	90.0	91.4	87.9	83.2	85.5	91.3	90.0	90.7	90.5	86.9	88.7
15	Saptari	90.4	90.0	90.2	86.0	85.6	85.8	82.1	87.2	84.9	85.3	84.1	84.6	86.1	89.9	88.2	86.8	87.8	87.3	85.7	86.9	86.4
16	Siraha	89.2	88.6	88.9	87.8	88.5	88.2	84.1	88.2	86.4	87.6	90.9	89.5	87.2	86.9	87.0	87.4	88.4	88.0	87.4	89.0	88.3
16.1	Central dev. reg.	88.8	89.3	89.0	89.1	89.1	89.1	87.2	88.3	87.8	89.1	89.5	89.3	85.1	85.0	85.1	88.4	88.9	88.7	87.2	87.4	87.3
16.2	Cent. mountain	83.0	83.5	83.3	86.6	87.2	86.9	82.0	83.1	82.5	86.9	85.9	86.4	85.2	85.0	85.1	83.9	84.6	84.2	86.1	85.5	85.8
22	Dolakha	84.9	83.2	84.0	86.8	86.1	86.5	80.9	82.1	81.5	85.0	87.6	86.4	84.8	85.3	85.1	84.3	83.8	84.1	84.9	86.6	85.8
23	Sindhupalchok	85.3	86.4	85.8	89.3	90.8	90.1	84.5	86.2	85.4	88.5	85.2	86.8	86.1	84.3	85.2	86.3	87.8	87.1	87.5	84.8	86.1
29	Rasuwa	62.0	67.7	64.8	70.5	68.9	69.7	70.7	69.7	70.2	88.0	79.8	83.9	82.2	86.3	84.4	67.2	68.7	67.9	85.3	83.0	84.1
19.1	Cent. hill	85.9	84.5	85.2	87.0	85.1	86.1	85.0	84.5	84.8	86.2	86.3	86.2	85.4	84.9	85.2	86.0	84.7	85.4	85.8	85.7	85.7
20	Sindhuli	90.4	90.9	90.7	91.0	89.7	90.3	93.6	92.1	92.8	91.7	91.4	91.6	91.0	87.6	89.2	91.5	90.9	91.2	91.4	89.7	90.5
21	Ramechhap	87.4	86.1	86.8	89.2	87.3	88.4	88.1	88.0	88.1	87.3	88.2	87.8	91.5	91.8	91.6	88.2	87.0	87.7	89.1	89.9	89.5
24	Kavrepalanchok	88.1	86.8	87.4	89.5	89.0	89.2	88.8	88.8	88.8	90.2	90.7	90.4	85.2	85.3	85.2	88.7	88.1	88.4	87.9	88.3	88.1
28	Nuwakot	83.9	81.0	82.6	83.8	75.0	79.7	76.9	72.1	74.6	84.4	80.6	82.6	93.3	90.8	92.1	81.9	76.5	79.3	88.3	85.2	86.8
30	Dhading	83.8	81.4	82.7	85.3	84.3	84.8	83.6	82.9	83.2	83.1	85.1	84.1	79.1	78.3	78.8	84.2	82.8	83.5	81.2	82.0	81.6
31	Makwanpur	82.5	80.8	81.7	83.9	83.0	83.5	79.9	80.8	80.3	80.3	79.4	79.9	78.5	78.6	78.5	82.2	81.5	81.9	79.5	79.1	79.3
25.1	Cent. tarai	88.5	90.0	89.3	86.8	88.4	87.7	83.5	86.6	85.2	85.3	87.3	86.4	79.8	82.2	81.2	86.5	88.5	87.6	82.8	85.0	84.0
17	Dhanusha	91.9	92.0	91.9	87.8	88.2	88.0	85.1	87.8	86.6	89.2	88.7	88.9	79.8	83.1	81.7	88.6	89.5	89.1	84.7	86.0	85.4
18	Mahottari	89.6	89.9	89.8	84.6	88.1	86.6	82.0	82.4	82.2	85.0	86.8	86.1	75.2	80.1	78.2	86.1	87.3	86.8	80.6	83.6	82.4
19	Sarlahi	87.5	90.3	89.1	84.5	87.7	86.4	81.9	86.8	84.6	84.9	85.2	85.0	85.2	89.5	87.6	84.9	88.4	86.9	85.0	87.1	86.2
32	Rautahat	84.7	89.3	87.5	83.3	87.4	86.0	85.2	87.1	86.4	80.7	85.9	83.8	66.4	70.7	69.0	84.4	88.0	86.6	74.2	78.9	77.1
33	Bara	92.3	92.8	92.5	87.7	89.7	88.9	85.4	89.0	87.5	88.2	91.0	89.8	89.0	87.0	87.8	88.8	90.7	89.9	88.6	89.1	88.9
34	Parsa	87.3	90.0	88.9	86.9	86.3	86.5	82.6	84.9	84.0	77.8	85.4	82.6	71.3	82.6	78.4	85.9	87.3	86.7	75.0	84.2	80.8
35	Chitwan	86.1	86.8	86.5	89.0	90.1	89.5	82.9	86.9	84.8	86.2	87.3	86.7	80.2	79.7	80.0	86.0	87.9	86.9	83.4	83.8	83.6
32.1	Valley	94.8	95.4	95.1	94.8	94.8	94.8	94.5	95.2	94.8	95.2	95.0	95.1	89.2	87.9	88.6	94.7	95.1	94.9	92.4	91.7	92.0
25	Lalitpur	91.5	91.3	91.4	92.5	91.6	92.1	92.0	92.4	92.2	93.1	89.3	91.2	85.0	83.1	84.1	92.0	91.8	91.9	89.3	86.5	87.9
26	Bhaktapur	93.8	95.1	94.5	94.1	90.8	92.4	93.0	91.2	92.1	92.5	92.1	92.3	88.1	88.5	88.3	93.6	92.4	93.0	90.4	90.4	90.4
27	Kathmandu	96.1	96.7	96.4	95.8	96.5	96.2	95.7	96.8	96.3	96.5	97.5	97.0	91.0	89.4	90.2	95.9	96.7	96.3	93.9	93.8	93.8
35.1	Western dev. reg.	86.3	86.3	86.3	87.9	88.5	88.2	85.2	86.5	85.9	87.8	87.6	87.7	88.0	88.1	88.0	86.5	87.1	86.8	87.9	87.9	87.9
35.2	West. mountain	68.3	68.5	68.4	78.4	64.9	73.3	78.6	75.0	76.8	72.4	72.2	72.3	82.7	84.4	83.6	75.0	69.8	72.7	76.5	77.8	77.1
41	Manang	74.4	76.7	75.3	88.2	61.3	78.0	80.0	71.4	76.0	80.5	74.1	77.9	76.9	88.1	83.8	81.3	69.8	76.5	79.1	82.6	80.9
42	Mustang	65.7	66.0	65.8	73.5	66.7	70.9	77.9	76.5	77.2	68.3	71.6	69.9	85.5	81.3	83.5	72.1	69.8	71.1	75.2	75.2	75.2

Grade wise promotion rates at lower secondary and secondary level, Flash I_2067 (2010-011)

Dist. code	District_name	% of LSS and SS Level Total Promotion rates																				
		Grade 6 to 7			Grade 7 to 8			Grade 8 to 9			Grade 9 to 10			Tex Exam			Grade 6 to 8			Grade 9-10		
		Girls	Boys	Total	Girls	Boys	Total	Girls	Boys	Total	Girls	Boys	Total	Girls	Boys	Total	Girls	Boys	Total	Girls	Boys	Total
37.1	West. hill	84.9	84.6	84.8	87.2	87.6	87.4	84.6	85.9	85.3	87.5	87.5	87.5	90.4	89.9	90.2	85.6	86.0	85.8	88.8	88.6	88.7
36	Gorkha	77.5	78.4	77.9	81.0	81.4	81.2	72.1	77.4	74.7	79.2	79.8	79.5	85.8	85.7	85.8	76.9	79.0	78.0	82.0	82.3	82.2
37	Lamjung	83.9	77.9	80.9	82.0	83.0	82.5	82.4	86.7	84.5	82.0	82.3	82.1	91.8	93.7	92.8	82.8	82.2	82.5	86.2	87.3	86.8
38	Tanahu	83.2	83.6	83.4	87.5	88.7	88.1	84.3	84.5	84.4	86.2	86.2	86.2	90.4	88.4	89.4	84.9	85.5	85.2	88.0	87.2	87.6
39	Syangja	88.3	86.9	87.6	90.0	89.8	89.9	86.7	86.6	86.6	90.6	91.0	90.8	92.3	92.8	92.5	88.3	87.7	88.0	91.3	91.8	91.6
40	Kaski	89.0	91.4	90.2	89.7	90.8	90.3	87.9	91.9	89.9	92.1	93.6	92.9	91.7	91.3	91.5	88.9	91.3	90.1	91.9	92.5	92.2
43	Myagdi	77.9	79.1	78.5	87.4	83.7	85.6	84.2	77.4	80.8	85.8	79.1	82.5	87.2	88.5	87.8	82.9	80.0	81.5	86.5	83.1	84.9
44	Parbat	83.5	81.7	82.6	81.5	80.8	81.2	85.5	84.2	84.9	90.6	87.5	89.2	93.1	90.7	91.9	83.5	82.2	82.9	91.8	89.1	90.4
45	Baglung	86.9	84.1	85.6	89.7	90.0	89.9	84.0	84.2	84.1	88.4	88.6	88.5	93.7	92.9	93.3	86.9	86.1	86.5	90.8	90.7	90.7
46	Gulmi	82.9	85.8	84.3	86.6	89.1	87.8	89.6	91.4	90.5	85.9	86.2	86.0	86.2	85.4	85.8	86.2	88.6	87.4	86.0	85.8	85.9
47	Palpa	86.5	86.2	86.4	90.1	89.9	90.0	85.8	86.3	86.1	86.9	87.0	87.0	89.8	90.8	90.3	87.5	87.4	87.5	88.3	88.7	88.5
51	Arghakhanchi	88.9	85.1	87.1	87.6	86.6	87.1	84.9	83.8	84.4	88.9	89.1	89.0	89.6	86.7	88.2	87.2	85.2	86.3	89.3	87.9	88.6
48.1	West. tarai	89.5	89.5	89.5	89.9	90.2	90.1	86.8	87.7	87.3	88.5	88.0	88.2	82.0	84.3	83.3	88.8	89.2	89.0	85.6	86.3	86.0
48	Nawalparasi	89.9	89.7	89.8	90.3	91.7	91.0	87.5	88.5	88.0	89.6	90.7	90.2	83.5	83.9	83.7	89.3	90.0	89.6	86.8	87.6	87.2
49	Rupandehi	89.4	89.5	89.4	89.0	90.4	89.8	85.5	88.5	87.1	88.6	86.4	87.4	79.7	83.8	82.0	88.1	89.5	88.8	84.6	85.2	84.9
50	Kapilbastu	89.2	89.0	89.1	90.7	87.3	88.7	87.7	85.0	86.2	84.9	86.1	85.6	84.6	86.9	85.9	89.2	87.3	88.1	84.8	86.5	85.7
51.1	Mid western dev. reg.	85.6	84.8	85.2	88.1	87.0	87.6	81.4	82.1	81.8	85.6	86.0	85.8	85.4	83.0	84.1	85.1	84.6	84.9	85.5	84.6	85.0
51.2	Mid west. mountain	78.8	82.0	80.7	82.0	84.8	83.8	77.9	79.4	78.9	81.3	82.0	81.8	79.5	82.1	81.4	79.5	81.9	81.0	80.4	82.1	81.6
62	Dolpa	87.9	85.0	86.2	85.2	73.1	77.8	94.6	90.7	92.3	96.6	91.4	93.3	83.6	79.9	81.1	89.0	82.8	85.3	90.6	85.7	87.4
63	Jumla	77.4	76.5	76.9	82.1	78.9	80.1	75.1	69.0	71.1	79.8	80.3	80.1	75.0	84.2	81.1	78.1	74.6	75.9	77.1	82.7	80.7
64	Kalikot	79.5	83.9	82.1	80.0	89.7	86.2	74.8	83.4	80.7	77.9	84.0	82.1	81.2	83.3	82.6	78.3	85.4	82.8	79.5	83.6	82.3
65	Mugu	77.1	82.3	80.4	85.2	86.8	86.3	83.2	84.4	84.0	86.7	78.0	80.3	83.8	87.2	86.5	81.1	84.3	83.3	85.4	82.8	83.4
66	Humla	72.1	87.8	82.6	84.8	89.2	87.9	79.9	77.3	78.0	78.2	77.5	77.7	81.2	64.0	67.5	78.0	84.6	82.7	79.4	71.7	73.3
56.1	Mid west. hill	84.3	82.9	83.6	85.9	84.3	85.1	77.5	79.8	78.7	82.2	84.0	83.1	82.7	81.3	81.9	82.8	82.4	82.6	82.4	82.7	82.6
52	Pyuthan	78.3	74.9	76.7	78.3	76.1	77.3	61.2	66.2	63.7	77.6	77.1	77.4	81.9	81.2	81.5	73.5	72.7	73.1	79.5	78.9	79.2
53	Rolpa	83.8	81.3	82.5	84.5	85.9	85.3	77.0	79.8	78.5	73.2	74.4	73.9	83.2	77.6	80.1	82.3	82.4	82.3	77.4	75.7	76.5
54	Rukum	83.1	82.5	82.7	87.3	82.5	84.8	80.1	82.4	81.3	83.2	83.0	83.1	88.7	87.5	88.1	83.6	82.4	83.0	85.7	85.2	85.5
55	Salyan	86.5	84.0	85.3	87.0	83.9	85.5	82.1	83.8	83.0	79.9	83.2	81.6	90.2	87.7	88.8	85.5	83.9	84.7	84.2	85.3	84.7
59	Surkhet	85.2	85.6	85.4	87.3	85.6	86.5	75.7	74.3	75.0	85.7	85.6	85.7	78.6	78.1	78.3	82.8	81.8	82.3	82.5	82.2	82.3
60	Dailekh	88.0	85.0	86.5	88.1	86.6	87.3	83.8	86.6	85.2	88.1	91.4	90.0	80.9	77.9	79.2	86.7	86.0	86.3	84.5	84.6	84.5
61	Jajarkot	83.5	84.4	84.0	87.6	87.7	87.6	81.8	85.3	83.9	78.7	84.0	81.8	79.1	81.4	80.6	84.2	85.7	85.0	78.9	82.6	81.2
63.1	Mid west. tarai	88.2	88.1	88.2	91.4	90.9	91.2	86.3	85.9	86.1	89.9	89.4	89.6	89.2	85.5	87.3	88.7	88.3	88.5	89.6	87.6	88.5
56	Dang	88.7	88.6	88.7	91.4	90.7	91.1	85.8	85.6	85.7	91.8	89.1	90.5	88.0	81.7	84.8	88.8	88.4	88.6	90.1	85.6	87.8
57	Banke	91.4	90.5	90.9	93.5	93.5	93.5	91.6	90.0	90.7	91.8	92.1	92.0	90.4	86.6	88.4	92.1	91.3	91.7	91.1	89.5	90.3
58	Bardiya	85.5	85.6	85.6	89.9	89.3	89.6	83.5	83.0	83.2	85.9	87.5	86.7	89.9	89.3	89.6	86.3	86.0	86.2	87.7	88.3	88.0
66.1	Far western dev. reg.	87.6	88.6	88.1	89.0	88.7	88.8	89.4	89.2	89.3	89.6	90.2	89.9	85.6	85.6	85.6	88.6	88.8	88.7	87.7	88.1	87.9
66.2	Far west. mountain	85.5	86.0	85.8	88.3	89.4	89.0	88.8	87.1	87.7	83.4	87.4	85.9	84.3	85.6	85.2	87.4	87.4	87.4	83.9	86.6	85.6
67	Bajura	78.0	80.4	79.5	85.6	87.7	86.9	84.6	92.2	89.6	83.4	79.5	80.8	75.8	85.9	83.0	82.4	86.7	85.1	80.3	82.5	81.8
68	Bajhang	85.0	85.3	85.2	91.2	92.1	91.8	85.7	84.9	85.2	84.8	91.3	89.1	84.6	86.7	86.0	87.2	87.4	87.3	84.7	89.1	87.7
75	Darchula	91.5	92.7	92.2	87.1	86.5	86.8	94.2	85.0	89.1	82.2	88.7	85.8	87.4	84.0	85.6	90.9	88.2	89.4	84.9	86.4	85.7
69.1	Far west. hill	85.3	87.6	86.5	87.7	86.7	87.2	85.7	86.9	86.4	85.5	86.9	86.3	85.8	86.9	86.5	86.2	87.1	86.7	85.6	86.9	86.4
69	Achham	83.1	89.8	86.9	90.3	79.0	83.5	84.2	89.2	87.3	86.7	81.4	83.4	78.2	76.9	77.3	85.6	86.3	86.0	82.8	79.1	80.4
70	Doti	78.7	78.2	78.4	79.8	81.8	80.9	77.7	80.6	79.3	77.6	81.0	79.6	86.1	86.7	86.5	78.8	80.0	79.5	81.4	83.7	82.8
73	Dadeldhura	80.9	76.8	78.8	82.8	87.4	85.2	80.2	80.4	80.3	87.8	86.3	87.0	93.6	94.2	93.9	81.2	81.2	81.2	90.8	90.3	90.5
74	Baitadi	94.4	98.3	96.5	94.3	97.0	95.8	97.4	92.7	94.7	88.9	93.1	91.4	84.9	89.5	87.6	95.2	96.1	95.7	87.0	91.4	89.7
73.1	Far west. tarai	89.7	90.5	90.1	90.0	89.9	90.0	91.8	91.8	91.8	92.8	93.3	93.1	85.8	84.8	85.3	90.5	90.8	90.6	89.6	89.5	89.6
71	Kailali	91.5	92.4	91.9	91.8	91.4	91.6	90.7	91.9	91.4	93.3	94.5	93.9	88.1	86.2	87.1	91.4	91.9	91.6	91.0	90.7	90.9
72	Kanchanpur	86.7	87.4	87.0	86.9	87.6	87.3	93.7	91.5	92.6	92.0	91.5	91.8	82.6	82.7	82.6	88.9	88.8	88.9	87.7	87.6	87.6

Grade wise repetition rates at lower secondary and secondary level, Flash I_2067 (2010-011)

Dist_code	District_name	% of LSS and SS Level Total Repetition																				
		Grade 6			Grade 7			Grade 8			Grade 9			Grade 10			Grade 6-8			Grade 9-10		
		Girls	Boys	Total	Girls	Boys	Total	Girls	Boys	Total	Girls	Boys	Total	Girls	Boys	Total	Girls	Boys	Total	Girls	Boys	Total
0.1	Total	7.0	6.7	6.8	5.7	5.3	5.5	7.1	6.2	6.6	5.2	4.5	4.9	2.9	2.3	2.6	6.6	6.1	6.3	4.2	3.5	3.8
0.2	Eastern dev. reg.	6.6	7.1	6.8	5.5	5.6	5.5	8.1	7.6	7.9	4.9	4.7	4.8	2.4	2.2	2.3	6.7	6.8	6.7	3.7	3.5	3.6
0.3	East. mountain	9.3	10.1	9.7	7.7	7.1	7.4	8.3	7.6	7.9	6.7	6.0	6.4	3.2	2.6	2.9	8.5	8.4	8.5	5.2	4.5	4.9
1	Taplejung	6.5	6.9	6.7	6.3	5.2	5.8	6.0	5.3	5.7	5.2	5.2	5.2	4.4	4.5	4.4	6.3	5.9	6.1	4.9	4.9	4.9
9	Sankhuwasabha	12.1	13.4	12.7	9.4	9.1	9.2	9.9	9.2	9.5	8.0	7.2	7.6	1.9	1.2	1.5	10.6	10.8	10.7	5.3	4.4	4.9
11	Solukhumbu	9.8	10.1	10.0	7.4	7.4	7.4	9.8	9.6	9.7	7.4	5.5	6.5	3.0	2.0	2.5	9.0	9.1	9.1	5.6	4.0	4.8
3.1	East. hill	6.6	7.7	7.2	5.5	6.0	5.8	7.7	8.2	7.9	5.2	4.9	5.1	1.6	1.7	1.7	6.6	7.3	7.0	3.6	3.4	3.5
2	Panchthar	6.0	5.5	5.8	5.2	5.1	5.2	5.4	5.4	5.4	4.1	3.3	3.7	1.4	1.7	1.6	5.5	5.4	5.5	2.9	2.6	2.8
3	Ilam	9.0	11.1	10.0	7.4	7.4	7.4	17.5	16.8	17.2	6.7	6.6	6.7	1.9	2.3	2.0	11.5	11.9	11.7	4.4	4.6	4.5
7	Dhankuta	9.1	12.2	10.6	8.4	8.3	8.4	8.0	8.8	8.4	9.8	8.4	9.2	3.7	3.3	3.5	8.5	9.9	9.2	7.1	6.1	6.6
8	Terhathum	6.7	6.7	6.7	4.6	5.5	5.0	5.9	7.7	6.8	4.8	3.1	4.0	3.2	1.6	2.4	5.8	6.6	6.2	4.0	2.4	3.2
10	Bhojpur	7.7	9.1	8.4	4.5	5.5	5.0	8.0	10.7	9.3	5.6	5.1	5.3	0.3	0.9	0.6	6.8	8.4	7.6	3.2	3.1	3.1
12	Okhaldhunga	7.4	8.8	8.0	7.2	9.5	8.3	4.7	5.0	4.8	5.1	6.4	5.8	2.1	2.7	2.4	6.5	7.8	7.2	3.7	4.7	4.2
13	Khotang	5.2	5.7	5.5	4.6	4.7	4.7	4.1	3.3	3.7	4.1	3.1	3.6	1.2	1.3	1.3	4.7	4.6	4.7	2.7	2.2	2.5
14	Udayapur	4.1	4.5	4.3	3.4	4.0	3.7	3.5	5.1	4.2	3.1	3.8	3.5	0.6	0.7	0.7	3.7	4.5	4.1	2.0	2.4	2.2
11.1	East. tarai	6.0	6.1	6.0	5.0	5.0	5.0	8.3	7.2	7.8	4.3	4.4	4.4	2.8	2.4	2.6	6.4	6.1	6.2	3.6	3.5	3.5
4	Jhapa	8.4	8.5	8.5	6.5	6.7	6.6	14.9	13.3	14.2	5.1	5.7	5.4	4.7	3.8	4.2	10.0	9.5	9.8	4.9	4.8	4.8
5	Morang	7.8	7.9	7.8	5.9	6.1	6.0	7.8	7.4	7.6	4.7	4.8	4.7	3.2	3.3	3.3	7.2	7.2	7.2	4.0	4.1	4.1
6	Sunsari	4.9	5.8	5.3	4.3	5.1	4.7	3.5	4.4	4.0	4.2	4.5	4.4	0.9	0.7	0.8	4.3	5.1	4.7	2.7	2.7	2.7
15	Saptari	1.6	1.9	1.8	1.5	1.6	1.5	3.3	1.5	2.3	1.8	1.6	1.7	0.9	0.9	0.9	2.1	1.7	1.9	1.3	1.3	1.3
16	Siraha	3.8	3.6	3.7	4.1	3.4	3.7	3.3	3.4	3.3	3.0	3.1	3.1	1.9	1.3	1.5	3.8	3.5	3.6	2.5	2.2	2.3
16.1	Central dev. reg.	5.6	5.3	5.4	4.7	4.3	4.5	4.9	4.0	4.5	4.8	3.8	4.3	3.7	2.6	3.1	5.1	4.6	4.8	4.3	3.3	3.8
16.2	Cent. mountain	8.2	8.4	8.3	5.9	6.0	6.0	5.4	5.9	5.6	5.8	5.8	5.8	1.3	1.6	1.4	6.6	6.9	6.7	3.7	3.9	3.8
22	Dolakha	8.3	9.2	8.7	6.8	6.6	6.7	5.6	6.3	6.0	6.1	4.7	5.4	0.9	0.9	0.9	7.0	7.5	7.2	3.7	3.0	3.4
23	Sindhupalchok	6.9	8.1	7.5	4.8	5.3	5.1	5.2	5.6	5.4	5.5	6.3	5.9	1.9	2.5	2.2	5.7	6.4	6.1	3.9	4.6	4.2
29	Rasuwa	14.7	6.9	10.9	7.2	7.5	7.4	4.7	5.7	5.2	5.8	9.5	7.6	0.0	0.3	0.1	9.5	6.7	8.1	3.1	5.0	4.1
19.1	Cent. hill	8.5	9.0	8.7	7.2	7.2	7.2	6.9	6.2	6.6	7.2	5.6	6.4	4.4	3.3	3.9	7.6	7.6	7.6	5.9	4.6	5.3
20	Sindhuli	3.2	3.5	3.4	2.6	3.3	2.9	2.8	2.6	2.7	1.9	1.9	1.9	1.2	1.8	1.5	2.9	3.2	3.0	1.6	1.9	1.7
21	Ramechhap	6.3	6.7	6.5	4.5	6.6	5.5	4.2	4.1	4.1	4.9	3.8	4.4	1.2	1.2	1.2	5.0	5.9	5.5	3.3	2.7	3.0
24	Kavrepalanchok	8.0	7.8	7.9	5.8	5.1	5.4	5.0	4.5	4.7	6.3	5.9	6.1	3.3	1.7	2.5	6.3	5.9	6.1	4.9	4.0	4.5
28	Nuwakot	6.7	8.2	7.4	6.1	10.2	8.0	7.7	7.4	7.6	3.8	2.8	3.3	1.2	1.6	1.4	6.8	8.7	7.7	2.6	2.3	2.5
30	Dhading	10.8	12.6	11.6	10.5	8.8	9.7	10.0	8.6	9.4	10.3	7.4	8.9	4.6	3.6	4.1	10.5	10.2	10.4	7.4	5.7	6.6
31	Makwanpur	13.5	13.5	13.5	11.6	9.9	10.8	10.3	9.7	10.0	13.4	10.4	11.9	12.2	9.0	10.7	11.9	11.2	11.6	12.9	9.7	11.4
25.1	Cent. tarai	4.7	4.2	4.4	4.6	3.7	4.1	5.5	4.0	4.7	5.1	4.0	4.5	5.1	3.2	4.0	4.9	4.0	4.4	5.1	3.7	4.3
17	Dhanusha	2.0	2.1	2.0	1.5	1.6	1.6	1.5	1.7	1.6	1.0	1.9	1.5	1.9	1.5	1.7	1.7	1.8	1.7	1.4	1.7	1.6
18	Mahottari	3.0	2.8	2.9	3.3	3.0	3.2	4.2	3.8	3.9	0.9	2.2	1.6	0.9	0.9	0.9	3.4	3.1	3.2	0.9	1.5	1.3
19	Sarlahi	2.3	2.2	2.2	2.2	1.5	1.7	1.9	1.5	1.7	2.8	2.1	2.4	2.0	1.7	1.8	2.1	1.7	1.9	2.4	1.9	2.1
32	Rautahat	3.8	4.2	4.1	4.3	3.1	3.5	1.8	2.6	2.3	2.3	2.3	2.3	2.1	3.2	2.7	3.4	3.3	3.4	2.2	2.7	2.5
33	Bara	1.5	2.5	2.0	2.3	2.7	2.5	2.1	1.9	2.0	3.1	2.2	2.6	0.8	0.5	0.7	1.9	2.3	2.2	2.0	1.4	1.7
34	Parsa	5.1	4.6	4.8	5.0	4.8	4.9	4.9	4.1	4.4	3.5	3.5	3.5	1.7	1.5	1.6	5.0	4.5	4.7	2.7	2.6	2.7
35	Chitwan	10.6	9.4	10.0	9.2	7.6	8.4	12.2	9.3	10.8	10.9	9.2	10.0	12.5	8.5	10.6	10.7	8.8	9.8	11.6	8.9	10.3
32.1	Valley	2.1	2.1	2.1	1.8	1.6	1.7	2.2	1.7	2.0	2.2	1.8	2.0	2.5	1.5	2.0	2.0	1.8	1.9	2.3	1.7	2.0
25	Lalitpur	3.1	3.2	3.1	2.1	2.4	2.3	2.9	2.5	2.7	2.9	2.7	2.8	2.7	1.9	2.3	2.7	2.7	2.7	2.9	2.4	2.6
26	Bhaktapur	1.7	1.8	1.7	1.5	1.6	1.5	3.0	2.1	2.6	1.7	1.5	1.6	5.0	2.2	3.7	2.1	1.9	2.0	3.3	1.9	2.6
27	Kathmandu	1.9	1.8	1.8	1.7	1.4	1.6	1.8	1.4	1.6	2.1	1.5	1.8	1.8	1.3	1.5	1.8	1.5	1.7	2.0	1.4	1.7
35.1	Western dev. reg.	8.6	8.2	8.4	6.9	6.4	6.7	8.8	7.6	8.2	6.9	6.1	6.5	3.3	2.7	3.0	8.1	7.4	7.8	5.3	4.5	4.9
35.2	West. mountain	18.6	13.7	16.4	9.2	14.9	11.3	11.1	15.8	13.4	17.1	13.9	15.6	2.5	6.7	4.7	13.0	14.8	13.8	11.3	10.6	10.9
41	Manang	14.0	6.7	11.0	3.9	29.0	13.4	12.5	17.1	14.7	9.8	7.4	8.8	0.0	0.0	0.0	9.7	17.7	13.0	6.0	2.9	4.4
42	Mustang	20.6	16.0	18.4	11.8	7.9	10.3	10.5	15.3	12.9	20.7	16.0	18.4	3.6	12.5	7.8	14.5	13.6	14.1	13.9	14.7	14.3

Grade wise repetition rates at lower secondary and secondary level, Flash I_2067 (2010-011)

Dist_code	District_name	% of LSS and SS Level Total Repetition																				
		Grade 6			Grade 7			Grade 8			Grade 9			Grade 10			Grade 6-8			Grade 9-10		
		Girls	Boys	Total	Girls	Boys	Total	Girls	Boys	Total	Girls	Boys	Total	Girls	Boys	Total	Girls	Boys	Total	Girls	Boys	Total
37.1	West. hill	9.4	8.8	9.1	7.4	7.0	7.2	9.0	7.7	8.4	6.8	6.1	6.4	2.4	2.0	2.2	8.6	7.9	8.2	4.8	4.2	4.5
36	Gorkha	17.3	15.3	16.4	13.4	11.6	12.5	21.1	15.0	18.1	13.1	12.1	12.6	7.3	4.2	5.7	17.2	14.0	15.7	10.7	8.7	9.7
37	Lamjung	13.3	11.9	12.6	11.6	10.4	11.0	12.6	11.7	12.2	8.4	8.1	8.2	3.9	3.0	3.4	12.5	11.3	11.9	6.4	5.9	6.1
38	Tanahu	11.4	10.4	10.9	7.0	7.2	7.1	7.5	8.6	8.1	8.3	7.6	8.0	3.2	3.6	3.4	8.8	8.8	8.8	6.1	5.8	6.0
39	Syangja	6.9	7.0	6.9	5.9	6.3	6.1	7.3	7.2	7.3	5.0	4.5	4.8	1.6	1.7	1.7	6.7	6.8	6.8	3.4	3.2	3.3
40	Kaski	6.3	5.4	5.8	5.2	4.3	4.7	7.3	5.4	6.4	4.5	3.9	4.2	2.4	2.1	2.3	6.3	5.0	5.7	3.5	3.0	3.3
43	Myagdi	7.5	6.8	7.2	4.3	4.5	4.4	8.0	7.9	7.9	5.6	4.8	5.2	6.9	5.6	6.3	6.6	6.4	6.5	6.2	5.2	5.7
44	Parbat	4.7	5.8	5.2	6.0	6.0	6.0	4.4	4.7	4.6	3.0	3.1	3.1	0.5	0.5	0.5	5.1	5.5	5.3	1.9	1.8	1.9
45	Baglung	7.6	8.6	8.1	6.9	7.9	7.4	7.6	6.8	7.2	5.6	5.5	5.5	0.9	0.8	0.8	7.4	7.8	7.6	3.5	3.2	3.4
46	Gulmi	11.6	9.7	10.7	9.0	7.8	8.4	9.0	7.0	8.0	8.2	6.2	7.2	1.7	1.0	1.3	9.9	8.2	9.1	5.2	3.8	4.5
47	Palpa	7.5	8.1	7.8	5.5	6.1	5.8	6.8	6.2	6.5	6.4	5.4	5.9	1.3	1.9	1.6	6.6	6.9	6.7	4.0	3.9	4.0
51	Arghakhanchi	7.6	8.1	7.8	6.2	5.3	5.8	7.2	5.4	6.3	7.5	7.0	7.2	0.3	0.4	0.3	7.0	6.4	6.7	4.0	3.8	3.9
48.1	West. tarai	6.8	6.8	6.8	5.8	5.3	5.5	8.3	7.2	7.7	7.2	6.2	6.7	5.7	3.9	4.7	7.0	6.4	6.7	6.5	5.1	5.8
48	Nawalparasi	7.0	6.6	6.8	6.2	5.4	5.8	8.3	7.4	7.8	7.5	5.9	6.7	7.3	5.6	6.4	7.1	6.4	6.8	7.4	5.8	6.6
49	Rupandehi	7.8	7.8	7.8	6.3	5.6	5.9	9.8	7.9	8.8	7.9	7.1	7.5	5.8	3.7	4.7	7.9	7.1	7.5	7.0	5.5	6.2
50	Kapilbastu	4.7	5.6	5.2	4.3	4.4	4.3	5.4	5.8	5.6	4.0	4.4	4.2	0.4	0.4	0.4	4.8	5.2	5.0	2.4	2.6	2.5
51.1	Mid western dev. reg.	7.9	7.6	7.8	6.0	5.9	6.0	8.5	7.7	8.0	4.9	4.4	4.6	1.9	1.9	1.9	7.5	7.1	7.3	3.5	3.2	3.3
51.2	Mid west. mountain	4.2	5.0	4.7	4.0	3.7	3.8	5.9	5.5	5.7	3.7	3.6	3.7	1.6	2.4	2.2	4.7	4.8	4.7	2.6	3.0	2.9
62	Dolpa	5.3	5.8	5.6	3.1	7.5	5.8	0.0	0.4	0.2	0.0	0.0	0.0	0.0	0.0	0.0	3.1	4.8	4.1	0.0	0.0	0.0
63	Jumla	6.6	7.1	6.9	4.8	3.9	4.2	4.1	4.5	4.4	6.7	5.4	5.9	0.9	0.5	0.6	5.3	5.2	5.3	3.5	2.4	2.8
64	Kalikot	2.9	4.2	3.7	2.9	2.7	2.8	9.3	7.7	8.2	1.2	1.8	1.6	2.7	4.6	4.0	4.8	5.1	5.0	2.0	3.1	2.8
65	Mugu	2.4	3.3	3.0	4.2	3.2	3.5	1.5	1.7	1.6	2.6	4.6	4.0	1.3	1.7	1.6	2.6	2.7	2.7	2.0	3.1	2.8
66	Humla	3.8	3.6	3.7	8.3	4.8	5.8	8.6	8.0	8.1	12.9	8.1	9.1	0.0	2.9	2.4	6.5	5.5	5.8	7.7	5.9	6.2
56.1	Mid west. hill	7.8	7.7	7.7	6.1	6.1	6.1	8.7	7.6	8.1	4.3	4.0	4.2	3.0	2.7	2.8	7.5	7.1	7.3	3.7	3.4	3.5
52	Pyuthan	11.5	10.5	11.0	7.9	8.1	8.0	16.7	11.9	14.3	5.1	5.7	5.4	6.1	5.1	5.6	11.9	10.2	11.0	5.6	5.4	5.5
53	Rolpa	9.6	9.3	9.4	9.5	8.2	8.8	6.7	8.0	7.4	7.0	5.8	6.3	1.0	1.1	1.0	8.8	8.6	8.7	4.5	3.8	4.1
54	Rukum	5.9	6.4	6.1	4.2	3.8	4.0	4.5	4.3	4.4	2.6	3.2	2.9	1.2	1.0	1.1	4.9	4.9	4.9	1.9	2.2	2.1
55	Salyan	5.8	5.5	5.6	4.3	4.8	4.6	5.1	5.0	5.0	4.2	3.5	3.9	0.9	0.8	0.9	5.1	5.1	5.1	2.8	2.3	2.6
59	Surkhet	9.1	8.9	9.0	7.4	7.3	7.4	14.3	12.9	13.6	4.3	4.7	4.5	2.3	2.4	2.4	10.2	9.8	10.0	3.4	3.6	3.5
60	Dailekh	6.4	7.8	7.1	3.8	4.6	4.2	5.0	5.3	5.2	3.0	2.1	2.5	4.5	4.9	4.7	5.2	6.1	5.7	3.8	3.5	3.6
61	Jajarkot	5.3	4.8	5.1	5.5	5.9	5.7	4.1	3.1	3.5	6.0	4.1	4.9	3.9	2.3	2.9	5.0	4.5	4.7	5.0	3.1	3.8
63.1	Mid west. tarai	8.8	8.3	8.5	6.3	6.3	6.3	8.5	8.5	8.5	5.6	5.0	5.3	0.7	0.8	0.7	7.9	7.7	7.8	3.3	3.0	3.2
56	Dang	8.3	7.7	8.0	6.4	5.9	6.2	8.6	8.7	8.7	4.6	4.1	4.4	0.7	0.8	0.8	7.8	7.4	7.6	2.9	2.6	2.7
57	Banke	4.8	4.6	4.7	3.3	3.7	3.5	4.5	3.7	4.1	2.7	2.6	2.6	0.4	0.4	0.4	4.2	4.1	4.1	1.6	1.5	1.6
58	Bardiya	12.0	11.8	11.9	8.4	8.7	8.5	11.2	12.0	11.6	9.0	8.1	8.5	0.9	1.0	1.0	10.6	10.8	10.7	5.4	4.9	5.1
66.1	Far western dev. reg.	7.4	6.1	6.7	5.8	5.0	5.3	5.7	4.8	5.2	3.9	3.0	3.4	2.2	1.7	1.9	6.4	5.3	5.8	3.1	2.4	2.7
66.2	Far west. mountain	5.9	5.2	5.5	5.1	4.1	4.5	3.3	4.4	4.0	2.5	2.3	2.4	0.6	0.6	0.6	4.9	4.6	4.7	1.6	1.5	1.5
67	Bajura	6.0	3.3	4.4	4.6	4.0	4.2	4.1	5.0	4.7	3.8	3.8	3.8	0.5	0.9	0.8	5.0	4.1	4.4	2.4	2.4	2.4
68	Bajhang	6.9	6.9	6.9	5.8	4.6	5.0	4.2	5.1	4.8	1.9	0.8	1.2	0.1	0.1	0.1	5.8	5.6	5.7	1.1	0.5	0.7
75	Darchula	4.8	4.4	4.6	4.7	3.3	3.9	2.1	2.6	2.4	2.4	3.1	2.8	1.0	0.9	1.0	3.9	3.5	3.7	1.7	2.0	1.9
69.1	Far west. hill	9.3	7.0	8.0	6.4	5.4	5.8	7.2	5.2	6.1	4.3	2.8	3.4	2.4	2.3	2.4	7.8	5.9	6.7	3.4	2.6	2.9
69	Achham	10.5	8.3	9.2	6.6	5.4	5.9	8.1	5.8	6.7	9.1	5.2	6.6	8.2	7.6	7.8	8.7	6.6	7.4	8.7	6.4	7.2
70	Doti	13.1	9.4	11.1	9.3	8.3	8.7	11.0	9.6	10.2	7.9	4.4	5.9	3.1	2.2	2.6	11.3	9.1	10.1	5.8	3.4	4.4
73	Dadeldhura	16.4	13.0	14.7	11.8	10.9	11.4	11.3	7.8	9.5	3.8	4.4	4.1	1.3	0.9	1.1	13.4	10.6	11.9	2.5	2.6	2.6
74	Baitadi	0.7	0.2	0.4	0.6	0.2	0.4	0.2	0.3	0.3	0.1	0.2	0.2	0.0	0.0	0.0	0.5	0.2	0.4	0.1	0.1	0.1
73.1	Far west. tarai	6.6	5.7	6.2	5.6	5.0	5.3	5.4	4.6	5.0	4.1	3.4	3.8	2.6	1.7	2.1	5.9	5.1	5.5	3.4	2.7	3.0
71	Kailali	5.8	5.0	5.4	5.1	4.8	5.0	5.1	4.1	4.6	4.1	3.3	3.7	4.2	2.7	3.4	5.4	4.6	5.0	4.2	3.0	3.6
72	Kanchanpur	8.0	7.1	7.5	6.3	5.5	5.9	5.8	5.4	5.6	4.1	3.7	3.9	0.3	0.3	0.3	6.8	6.0	6.4	2.3	2.2	2.3

Grade wise drop out rates at lower secondary and secondary level, Flash I_2067 (2010-011)

Dist_code	District_name	% of LSS and SS Level Total Dropout																				
		Grade 6			Grade 7			Grade 8			Grade 9			Grade 10			Grade 6-8			Grade 9-10		
		Girls	Boys	Total	Girls	Boys	Total	Girls	Boys	Total	Girls	Boys	Total	Girls	Boys	Total	Girls	Boys	Total	Girls	Boys	Total
0.1	Total	5.6	6.0	5.8	5.7	6.4	6.1	7.3	7.4	7.4	6.2	7.0	6.7	10.4	11.8	11.1	6.2	6.6	6.4	8.1	9.2	8.7
0.2	Eastern dev. reg.	5.6	6.6	6.1	5.9	6.9	6.4	7.1	7.2	7.2	5.3	6.8	6.0	8.9	10.6	9.8	6.1	6.9	6.5	7.0	8.6	7.8
0.3	East. mountain	9.4	9.7	9.5	9.2	9.7	9.5	9.3	9.1	9.2	7.4	9.5	8.4	5.9	8.2	7.1	9.3	9.5	9.4	6.8	8.9	7.8
1	Taplejung	10.5	9.0	9.8	10.4	10.9	10.7	13.6	13.7	13.7	3.9	5.7	4.7	5.0	8.9	6.9	11.4	11.1	11.3	4.4	7.1	5.6
9	Sankhuwasabha	5.2	8.3	6.7	7.1	8.4	7.8	9.1	8.4	8.8	6.5	8.5	7.5	4.6	5.6	5.1	6.9	8.4	7.6	5.7	7.2	6.4
11	Solukhumbu	13.8	12.8	13.3	10.2	9.8	10.0	2.2	1.6	1.9	15.2	16.9	16.1	9.6	11.7	10.7	9.2	8.7	9.0	12.8	14.6	13.8
3.1	East. hill	6.6	8.4	7.5	6.1	7.8	6.9	8.1	9.4	8.7	7.0	8.5	7.7	8.6	9.4	9.0	6.9	8.5	7.7	7.7	8.9	8.3
2	Panchthar	7.1	9.4	8.2	8.5	7.9	8.2	8.0	10.7	9.3	6.0	5.5	5.8	9.8	10.6	10.1	7.9	9.3	8.5	7.7	7.8	7.7
3	Ilam	6.7	7.2	6.9	5.0	6.0	5.5	8.0	10.4	9.1	6.2	5.9	6.1	9.2	11.1	10.1	6.6	7.9	7.2	7.6	8.3	7.9
7	Dhankuta	3.5	7.0	5.3	1.9	10.2	6.0	9.1	11.5	10.3	8.3	8.3	8.3	8.0	9.4	8.7	4.8	9.5	7.1	8.2	8.8	8.5
8	Terhathum	13.6	12.9	13.3	8.3	8.8	8.6	10.2	7.7	9.0	6.9	10.0	8.4	6.1	8.8	7.4	10.9	10.0	10.4	6.5	9.4	7.9
10	Bhojpur	5.9	7.9	6.9	0.9	3.5	2.2	6.9	8.2	7.5	9.9	10.3	10.1	10.7	10.2	10.4	4.7	6.6	5.6	10.2	10.3	10.2
12	Okhaldhunga	7.4	8.1	7.7	8.9	9.2	9.0	6.7	6.5	6.6	10.3	7.3	8.7	5.3	5.8	5.6	7.7	7.9	7.8	7.9	6.6	7.2
13	Khotang	8.1	12.3	10.1	12.4	12.5	12.4	10.6	11.4	11.0	6.1	10.4	8.3	12.7	12.6	12.7	10.2	12.1	11.1	9.3	11.4	10.4
14	Udayapur	4.5	5.8	5.1	4.3	5.6	4.9	6.6	7.6	7.1	5.4	9.9	7.6	5.5	6.2	5.8	5.0	6.3	5.6	5.4	8.2	6.8
11.1	East. tarai	4.1	4.7	4.4	5.0	5.7	5.4	5.9	5.4	5.6	3.7	5.2	4.5	9.6	11.7	10.7	4.9	5.2	5.1	6.5	8.3	7.4
4	Jhapa	2.3	2.6	2.5	2.3	2.8	2.5	3.2	2.5	2.9	1.7	2.7	2.2	6.2	9.1	7.7	2.6	2.6	2.6	3.9	5.8	4.8
5	Morang	2.4	3.1	2.7	3.1	3.9	3.5	3.8	3.8	3.8	1.8	3.6	2.7	10.5	12.2	11.4	3.0	3.6	3.3	5.7	7.5	6.6
6	Sunsari	3.8	4.2	4.0	4.9	5.1	5.0	4.8	5.2	5.0	3.0	5.5	4.2	11.1	16.2	13.7	4.4	4.8	4.6	6.7	10.4	8.6
15	Saptari	8.0	8.0	8.0	12.5	12.8	12.6	14.6	11.3	12.8	12.9	14.3	13.7	13.0	9.2	10.9	11.1	10.5	10.8	13.0	11.8	12.3
16	Siraha	7.0	7.9	7.5	8.0	8.1	8.1	12.6	8.5	10.2	9.3	6.0	7.4	10.9	11.8	11.4	8.8	8.1	8.4	10.1	8.8	9.4
16.1	Central dev. reg.	5.7	5.4	5.5	6.2	6.6	6.4	7.9	7.7	7.8	6.2	6.7	6.4	11.2	12.4	11.8	6.5	6.5	6.5	8.5	9.3	8.9
16.2	Cent. mountain	8.8	8.1	8.4	7.5	6.8	7.2	12.7	11.0	11.8	7.3	8.3	7.8	13.5	13.5	13.5	9.5	8.5	9.0	10.1	10.7	10.4
22	Dolakha	6.8	7.7	7.2	6.3	7.2	6.8	13.5	11.6	12.5	8.9	7.6	8.2	14.3	13.8	14.0	8.6	8.7	8.7	11.3	10.4	10.9
23	Sindhupalchok	7.8	5.5	6.7	5.9	3.9	4.9	10.2	8.2	9.2	6.0	8.5	7.3	11.9	13.2	12.6	7.9	5.8	6.8	8.7	10.6	9.7
29	Rasuwa	23.3	25.4	24.3	22.3	23.7	22.9	24.6	24.6	24.6	6.3	10.6	8.4	17.8	13.4	15.5	23.3	24.6	24.0	11.5	12.0	11.8
19.1	Cent. hill	5.6	6.5	6.0	5.8	7.7	6.7	8.1	9.3	8.7	6.6	8.1	7.4	10.2	11.8	11.0	6.4	7.7	7.0	8.3	9.8	9.0
20	Sindhuli	6.4	5.6	6.0	6.4	7.0	6.7	3.7	5.2	4.5	6.4	6.7	6.5	7.9	10.6	9.3	5.6	6.0	5.8	7.1	8.5	7.8
21	Ramechhap	6.3	7.3	6.8	6.3	6.1	6.2	7.7	7.9	7.8	7.7	7.9	7.8	7.3	6.9	7.1	6.7	7.1	6.9	7.5	7.5	7.5
24	Kavrepalanchok	3.9	5.3	4.6	4.8	5.9	5.3	6.3	6.7	6.5	3.5	3.4	3.5	11.5	13.0	12.2	4.9	5.9	5.4	7.2	7.7	7.4
28	Nuwakot	9.4	10.7	10.0	10.1	14.8	12.3	15.4	20.5	17.8	11.8	16.6	14.1	5.5	7.6	6.5	11.4	14.8	13.0	9.0	12.5	10.7
30	Dhading	5.4	6.0	5.7	4.2	6.9	5.5	6.4	8.5	7.4	6.6	7.5	7.0	16.3	18.0	17.1	5.3	7.0	6.1	11.4	12.3	11.8
31	Makwanpur	3.9	5.7	4.8	4.5	7.1	5.7	9.8	9.5	9.7	6.4	10.2	8.2	9.3	12.4	10.8	5.8	7.2	6.5	7.7	11.2	9.4
25.1	Cent. tarai	6.8	5.8	6.3	8.6	7.9	8.2	11.0	9.4	10.1	9.6	8.7	9.1	15.1	14.6	14.8	8.6	7.6	8.0	12.1	11.4	11.7
17	Dhanusha	6.2	6.0	6.0	10.7	10.2	10.4	13.4	10.6	11.8	9.8	9.4	9.5	18.3	15.4	16.6	9.7	8.7	9.2	13.9	12.3	13.0
18	Mahottari	7.4	7.3	7.4	12.1	8.8	10.3	13.8	13.8	13.8	14.1	11.0	12.3	23.9	19.0	21.0	10.5	9.5	10.0	18.5	14.8	16.3
19	Sarlahi	10.2	7.5	8.7	13.3	10.8	11.9	16.2	11.7	13.7	12.3	12.8	12.6	12.8	8.8	10.5	12.9	9.8	11.2	12.6	10.9	11.7
32	Rautahat	11.5	6.5	8.5	12.3	9.5	10.5	12.9	10.4	11.4	17.0	11.8	13.9	31.4	26.2	28.3	12.2	8.7	10.0	23.6	18.3	20.4
33	Bara	6.2	4.8	5.4	10.0	7.6	8.6	12.5	9.1	10.6	8.7	6.8	7.6	10.1	12.5	11.5	9.2	7.0	8.0	9.4	9.5	9.4
34	Parsa	7.6	5.5	6.4	8.1	8.8	8.5	12.4	11.0	11.6	18.7	11.2	13.9	27.0	15.9	20.0	9.1	8.2	8.6	22.3	13.2	16.5
35	Chitwan	3.3	3.9	3.6	1.8	2.3	2.1	4.9	3.8	4.3	2.9	3.6	3.2	7.3	11.8	9.5	3.3	3.3	3.3	4.9	7.3	6.1
32.1	Valley	3.1	2.6	2.8	3.4	3.6	3.5	3.3	3.1	3.2	2.6	3.2	2.9	8.3	10.5	9.4	3.2	3.1	3.2	5.3	6.6	6.0
25	Lalitpur	5.3	5.5	5.4	5.3	6.0	5.7	5.1	5.1	5.1	3.9	8.0	6.0	12.3	14.9	13.6	5.3	5.5	5.4	7.9	11.1	9.5
26	Bhaktapur	4.6	3.1	3.8	4.4	7.6	6.0	4.1	6.6	5.3	5.9	6.4	6.1	6.9	9.3	8.0	4.3	5.7	5.1	6.4	7.8	7.0
27	Kathmandu	2.0	1.6	1.8	2.5	2.1	2.3	2.5	1.8	2.1	1.4	1.0	1.2	7.2	9.3	8.3	2.3	1.8	2.1	4.1	4.8	4.5
35.1	Western dev. reg.	5.1	5.6	5.3	5.2	5.1	5.2	6.0	5.9	5.9	5.3	6.2	5.8	8.7	9.2	9.0	5.4	5.5	5.5	6.9	7.6	7.2
35.2	West. mountain	13.1	17.7	15.2	12.4	20.2	15.4	10.3	9.2	9.8	10.6	13.9	12.1	14.8	8.9	11.7	12.0	15.4	13.5	12.3	11.6	11.9
41	Manang	11.6	16.7	13.7	7.8	9.7	8.5	7.5	11.4	9.3	9.8	18.5	13.2	23.1	11.9	16.2	9.0	12.5	10.4	14.9	14.5	14.7
42	Mustang	13.7	18.1	15.8	14.7	25.4	18.8	11.6	8.2	9.9	11.0	12.3	11.7	10.9	6.3	8.7	13.4	16.5	14.8	10.9	10.1	10.5

Grade wise drop out rates at lower secondary and secondary level, Flash I_2067 (2010-011)

Dist_code	District_name	% of LSS and SS Level Total Dropout																				
		Grade 6			Grade 7			Grade 8			Grade 9			Grade 10			Grade 6-8			Grade 9-10		
		Girls	Boys	Total	Girls	Boys	Total	Girls	Boys	Total	Girls	Boys	Total	Girls	Boys	Total	Girls	Boys	Total	Girls	Boys	Total
37.1	West. hill	5.7	6.5	6.1	5.5	5.4	5.5	6.4	6.4	6.4	5.7	6.4	6.0	7.3	8.0	7.6	5.8	6.1	6.0	6.4	7.1	6.8
36	Gorkha	5.2	6.3	5.7	5.6	7.0	6.3	6.8	7.6	7.2	7.7	8.1	7.9	6.9	10.1	8.5	5.8	6.9	6.4	7.3	8.9	8.2
37	Lamjung	2.7	10.3	6.5	6.4	6.6	6.5	5.0	1.7	3.3	9.6	9.6	9.6	4.4	3.3	3.8	4.7	6.5	5.6	7.3	6.9	7.1
38	Tanahu	5.4	6.0	5.7	5.6	4.0	4.8	8.2	6.9	7.5	5.5	6.2	5.8	6.4	8.0	7.2	6.3	5.6	6.0	5.9	7.0	6.4
39	Syangja	4.8	6.1	5.5	4.1	3.9	4.0	6.0	6.2	6.1	4.5	4.4	4.5	6.1	5.5	5.8	5.0	5.4	5.2	5.2	5.0	5.1
40	Kaski	4.7	3.3	4.0	5.1	4.9	5.0	4.8	2.7	3.8	3.4	2.5	3.0	5.9	6.6	6.3	4.9	3.6	4.2	4.5	4.4	4.5
43	Myagdi	14.6	14.1	14.3	8.2	11.8	10.0	7.9	14.7	11.2	8.5	16.1	12.3	5.9	5.9	5.9	10.5	13.6	12.0	7.3	11.7	9.4
44	Parbat	11.8	12.6	12.2	12.5	13.2	12.8	10.1	11.1	10.6	6.4	9.3	7.8	6.4	8.9	7.6	11.5	12.3	11.9	6.4	9.1	7.7
45	Baglung	5.5	7.2	6.3	3.4	2.1	2.8	8.4	9.0	8.7	6.0	5.9	6.0	5.3	6.3	5.8	5.7	6.1	5.9	5.7	6.1	5.9
46	Gulmi	5.6	4.5	5.0	4.4	3.2	3.8	1.4	1.6	1.5	5.9	7.6	6.7	12.2	13.7	12.9	3.9	3.1	3.5	8.8	10.4	9.6
47	Palpa	6.0	5.7	5.9	4.5	4.0	4.2	7.3	7.5	7.4	6.7	7.6	7.1	8.9	7.3	8.1	5.9	5.7	5.8	7.7	7.4	7.6
51	Arghakhanchi	3.5	6.8	5.1	6.2	8.0	7.1	7.9	10.7	9.2	3.6	3.9	3.8	10.1	12.9	11.4	5.8	8.4	7.0	6.8	8.2	7.5
48.1	West. tarai	3.6	3.7	3.7	4.3	4.5	4.4	4.9	5.0	5.0	4.3	5.8	5.1	12.3	11.7	12.0	4.2	4.4	4.3	7.9	8.6	8.3
48	Nawalparasi	3.1	3.7	3.4	3.5	2.9	3.2	4.2	4.2	4.2	2.9	3.4	3.1	9.2	10.5	9.8	3.6	3.6	3.6	5.8	6.7	6.2
49	Rupandehi	2.8	2.7	2.8	4.7	3.9	4.3	4.7	3.6	4.1	3.5	6.5	5.1	14.5	12.5	13.4	4.0	3.4	3.7	8.4	9.3	8.9
50	Kapilbastu	6.1	5.4	5.8	5.1	8.3	6.9	6.8	9.3	8.2	11.0	9.4	10.1	15.0	12.7	13.7	6.0	7.5	6.8	12.8	10.9	11.7
51.1	Mid western dev. reg.	6.5	7.6	7.0	5.8	7.1	6.5	10.2	10.2	10.2	9.5	9.7	9.6	12.7	15.1	14.0	7.4	8.2	7.8	11.0	12.2	11.7
51.2	Mid west. mountain	17.0	13.0	14.6	13.9	11.5	12.4	16.2	15.1	15.4	15.0	14.3	14.6	18.9	15.4	16.5	15.9	13.3	14.2	17.0	14.9	15.5
62	Dolpa	6.8	9.2	8.2	11.7	19.3	16.4	5.4	8.9	7.5	3.4	8.6	6.7	16.4	20.1	18.9	7.9	12.4	10.6	9.4	14.3	12.6
63	Jumla	16.0	16.4	16.3	13.2	17.2	15.7	20.8	26.4	24.5	13.6	14.3	14.0	24.1	15.4	18.2	16.6	20.2	18.8	19.4	14.9	16.5
64	Kalikot	17.6	11.9	14.2	17.1	7.6	11.0	15.8	8.9	11.1	20.9	14.2	16.3	16.1	12.2	13.4	16.9	9.5	12.2	18.5	13.2	14.9
65	Mugu	20.5	14.4	16.6	10.6	10.0	10.2	15.3	13.9	14.3	10.8	17.5	15.7	15.0	11.0	11.9	16.3	13.0	14.0	12.7	14.1	13.7
66	Humla	24.0	8.6	13.8	6.9	6.0	6.2	11.5	14.7	13.9	8.9	14.4	13.2	18.8	33.0	30.2	15.4	9.9	11.6	12.9	22.4	20.4
56.1	Mid west. hill	7.9	9.5	8.7	8.0	9.7	8.9	13.8	12.6	13.2	13.5	12.0	12.7	14.3	16.0	15.3	9.7	10.5	10.1	13.9	13.9	13.9
52	Pyuthan	10.1	14.6	12.3	13.8	15.8	14.7	22.1	21.9	22.0	17.2	17.2	17.2	12.0	13.8	12.9	14.6	17.1	15.8	14.9	15.7	15.3
53	Rolpa	6.6	9.3	8.1	6.0	5.9	6.0	16.4	12.2	14.1	19.8	19.8	19.8	15.8	21.3	18.9	8.9	9.0	9.0	18.1	20.5	19.4
54	Rukum	11.1	11.2	11.1	8.5	13.8	11.2	15.4	13.4	14.3	14.2	13.7	14.0	10.1	11.4	10.8	11.5	12.6	12.1	12.3	12.6	12.5
55	Salyan	7.7	10.5	9.1	8.7	11.3	10.0	12.8	11.2	12.0	15.9	13.2	14.6	8.9	11.5	10.3	9.4	11.0	10.2	13.0	12.4	12.7
59	Surkhet	5.8	5.5	5.7	5.2	7.1	6.2	10.0	12.7	11.4	10.0	9.7	9.8	19.0	19.5	19.3	6.9	8.4	7.7	14.0	14.2	14.1
60	Dailekh	5.6	7.2	6.4	8.1	8.7	8.4	11.1	8.1	9.6	8.9	6.5	7.5	14.6	17.2	16.0	8.1	7.9	8.0	11.8	11.9	11.8
61	Jajarkot	11.2	10.7	10.9	6.9	6.4	6.6	14.1	11.6	12.6	15.3	11.9	13.3	17.0	16.2	16.5	10.8	9.8	10.2	16.1	14.3	15.0
63.1	Mid west. tarai	3.0	3.7	3.3	2.3	2.8	2.5	5.1	5.6	5.4	4.5	5.6	5.1	10.1	13.7	12.0	3.4	4.0	3.7	7.1	9.4	8.3
56	Dang	3.0	3.7	3.3	2.1	3.4	2.7	5.6	5.6	5.6	3.5	6.8	5.1	11.3	17.4	14.4	3.5	4.2	3.8	7.1	11.8	9.4
57	Banke	3.8	4.9	4.4	3.3	2.7	3.0	4.0	6.3	5.2	5.5	5.3	5.4	9.2	13.0	11.2	3.7	4.6	4.2	7.2	9.0	8.2
58	Bardiya	2.4	2.6	2.5	1.7	2.0	1.9	5.3	5.1	5.2	5.1	4.5	4.8	9.2	9.6	9.4	3.1	3.2	3.1	6.9	6.8	6.9
66.1	Far western dev. reg.	5.0	5.3	5.2	5.2	6.3	5.8	4.9	6.1	5.5	6.5	6.7	6.6	12.2	12.7	12.5	5.0	5.9	5.5	9.1	9.5	9.3
66.2	Far west. mountain	8.6	8.7	8.7	6.6	6.6	6.6	7.9	8.5	8.3	14.1	10.3	11.7	15.1	13.8	14.3	7.8	8.0	7.9	14.5	12.0	12.9
67	Bajura	15.9	16.3	16.1	9.9	8.4	8.9	11.3	2.8	5.7	12.8	16.7	15.4	23.7	13.2	16.2	12.7	9.2	10.4	17.4	15.0	15.8
68	Bajhang	8.1	7.9	8.0	3.0	3.2	3.1	10.2	10.0	10.0	13.4	7.9	9.7	15.3	13.2	13.9	7.0	7.0	7.0	14.3	10.4	11.7
75	Darchula	3.7	2.8	3.2	8.3	10.2	9.3	3.7	12.4	8.5	15.4	8.2	11.4	11.6	15.0	13.5	5.2	8.4	6.9	13.5	11.6	12.4
69.1	Far west. hill	5.5	5.5	5.5	5.9	7.9	7.0	7.1	7.9	7.5	10.2	10.3	10.2	11.8	10.7	11.2	6.1	7.0	6.6	10.9	10.5	10.7
69	Achham	6.4	1.9	3.8	3.0	15.6	10.6	7.7	4.9	6.0	4.3	13.4	10.0	13.6	15.6	14.9	5.8	7.0	6.5	8.5	14.5	12.4
70	Doti	8.2	12.4	10.5	11.0	9.9	10.4	11.3	9.9	10.5	14.4	14.6	14.5	10.8	11.0	10.9	10.0	10.9	10.5	12.8	12.9	12.8
73	Dadeldhura	2.7	10.3	6.5	5.4	1.6	3.5	8.5	11.8	10.2	8.3	9.3	8.9	5.0	5.0	5.0	5.4	8.2	6.8	6.6	7.1	6.9
74	Baitadi	4.9	1.5	3.1	5.1	2.8	3.9	2.4	7.0	5.1	11.0	6.7	8.4	15.1	10.5	12.4	4.3	3.6	3.9	12.9	8.4	10.2
73.1	Far west. tarai	3.7	3.7	3.7	4.5	5.0	4.7	2.8	3.6	3.2	3.1	3.2	3.2	11.6	13.5	12.5	3.7	4.1	3.9	6.9	7.8	7.4
71	Kailali	2.7	2.7	2.7	3.1	3.9	3.5	4.1	4.0	4.1	2.6	2.2	2.4	7.7	11.1	9.5	3.3	3.5	3.4	4.9	6.3	5.6
72	Kanchanpur	5.4	5.5	5.4	6.8	6.9	6.8	0.5	3.1	1.8	3.9	4.8	4.3	17.1	17.0	17.1	4.3	5.2	4.7	9.9	10.3	10.1

Total number of teacher at primary level in all types of schools by Dalit and Janajati categories (based on reporting), Flash I 2010-011

District code	District Name	Total Teachers			Dalit teacher			Janajati teacher			% of Dalit teacher in total			% of Janajati teacher in total		
		F	M	T	F	M	T	F	M	T	Female	Male	Total	Female	Male	Total
0.1	Total	70645	96571	167216	2144	5161	7305	18908	30873	49781	244.9	408.8	345.0	2040.1	2411.2	2249.9
0.2	Eastern dev. reg.	14334	20668	35002	394	900	1294	5258	9444	14702	44.5	66.9	58.1	648.5	780.9	725.8
0.3	East. mountain	1642	2732	4374	33	94	127	887	1733	2620	6.0	10.2	8.6	159.6	190.1	178.3
1	Taplejung	635	989	1624	14	31	45	395	666	1061	2.2	3.1	2.8	62.2	67.3	65.3
9	Sankhuwasabha	528	1063	1591	11	42	53	276	644	920	2.1	4.0	3.3	52.3	60.6	57.8
11	Solukhumbu	479	680	1159	8	21	29	216	423	639	1.7	3.1	2.5	45.1	62.2	55.1
3.1	East. hill	5784	8434	14218	185	334	519	2539	4511	7050	24.6	30.3	27.8	350.6	422.2	392.2
2	Panchthar	1029	1234	2263	9	18	27	447	726	1173	0.9	1.5	1.2	43.4	58.8	51.8
3	Ilam	906	1432	2338	47	86	133	398	719	1117	5.2	6.0	5.7	43.9	50.2	47.8
7	Dhankuta	624	827	1451	17	35	52	364	535	899	2.7	4.2	3.6	58.3	64.7	62.0
8	Terhathum	399	720	1119	7	15	22	119	255	374	1.8	2.1	2.0	29.8	35.4	33.4
10	Bhojpur	565	1161	1726	12	22	34	326	692	1018	2.1	1.9	2.0	57.7	59.6	59.0
12	Okhaldhunga	643	845	1488	17	25	42	274	396	670	2.6	3.0	2.8	42.6	46.9	45.0
13	Khotang	662	1000	1662	28	42	70	234	496	730	4.2	4.2	4.2	35.3	49.6	43.9
14	Udayapur	956	1215	2171	48	91	139	377	692	1069	5.0	7.5	6.4	39.4	57.0	49.2
11.1	East. tarai	6908	9502	16410	176	472	648	1832	3200	5032	14.0	26.4	21.6	138.3	168.6	155.3
4	Jhapa	2778	3195	5973	32	96	128	452	871	1323	1.2	3.0	2.1	16.3	27.3	22.1
5	Morang	1408	1957	3365	77	166	243	543	961	1504	5.5	8.5	7.2	38.6	49.1	44.7
6	Sunsari	1453	1753	3206	36	64	100	544	759	1303	2.5	3.7	3.1	37.4	43.3	40.6
15	Saptari	644	1143	1787	18	63	81	190	376	566	2.8	5.5	4.5	29.5	32.9	31.7
16	Siraha	625	1454	2079	13	83	96	103	233	336	2.1	5.7	4.6	16.5	16.0	16.2
16.1	Central dev. reg.	24255	27605	51860	791	1380	2171	6778	10199	16977	72.0	98.6	87.0	577.0	693.2	634.8
16.2	Cent. mountain	1729	3176	4905	104	175	279	585	999	1584	14.3	12.9	13.3	107.0	97.3	100.3
22	Dolakha	791	1327	2118	46	68	114	264	406	670	5.8	5.1	5.4	33.4	30.6	31.6
23	Sindhupalchok	814	1507	2321	56	104	160	271	472	743	6.9	6.9	6.9	33.3	31.3	32.0
29	Rasuwa	124	342	466	2	3	5	50	121	171	1.6	0.9	1.1	40.3	35.4	36.7
19.1	Cent. hill	7090	10052	17142	187	379	566	2523	4645	7168	15.2	22.7	19.7	213.6	270.6	246.8
20	Sindhuli	991	1634	2625	22	58	80	259	604	863	2.2	3.5	3.0	26.1	37.0	32.9
21	Ramechhap	820	1190	2010	12	45	57	395	643	1038	1.5	3.8	2.8	48.2	54.0	51.6
24	Kavrepalanchok	1831	2450	4281	30	66	96	722	1338	2060	1.6	2.7	2.2	39.4	54.6	48.1
28	Nuwakot	680	1199	1879	8	23	31	227	406	633	1.2	1.9	1.6	33.4	33.9	33.7
30	Dhading	1284	1622	2906	93	114	207	427	628	1055	7.2	7.0	7.1	33.3	38.7	36.3
31	Makwanpur	1484	1957	3441	22	73	95	493	1026	1519	1.5	3.7	2.8	33.2	52.4	44.1
25.1	Cent. tarai	5784	9484	15268	379	674	1053	1145	2392	3537	38.8	51.5	47.6	140.1	170.9	158.6
17	Dhanusha	575	1274	1849	42	115	157	62	157	219	7.3	9.0	8.5	10.8	12.3	11.8
18	Mahottari	682	1031	1713	22	92	114	85	173	258	3.2	8.9	6.7	12.5	16.8	15.1
19	Sarlahi	680	1000	1680	44	95	139	152	283	435	6.5	9.5	8.3	22.4	28.3	25.9
32	Rautahat	515	1227	1742	28	63	91	85	202	287	5.4	5.1	5.2	16.5	16.5	16.5
33	Bara	658	1618	2276	15	103	118	211	594	805	2.3	6.4	5.2	32.1	36.7	35.4
34	Parsa	741	1356	2097	27	92	119	210	459	669	3.6	6.8	5.7	28.3	33.8	31.9
35	Chitwan	1933	1978	3911	201	114	315	340	524	864	10.4	5.8	8.1	17.6	26.5	22.1
32.1	Valley	9652	4893	14545	121	152	273	2525	2163	4688	3.7	11.5	6.4	116.4	154.4	129.0
25	Lalitpur	2118	1156	3274	31	82	113	1098	829	1927	1.5	7.1	3.5	51.8	71.7	58.9
26	Bhaktapur	1735	1014	2749	16	29	45	988	544	1532	0.9	2.9	1.6	56.9	53.6	55.7
27	Kathmandu	5799	2723	8522	74	41	115	439	790	1229	1.3	1.5	1.3	7.6	29.0	14.4
35.1	Western dev. reg.	18092	21593	39685	527	1149	1676	4949	6400	11349	47.5	87.4	69.5	531.7	541.7	535.6
35.2	West. mountain	194	278	472	6	17	23	104	160	264	5.5	11.9	9.3	132.0	123.4	125.7
41	Manang	51	93	144	1	5	6	47	69	116	2.0	5.4	4.2	92.2	74.2	80.6
42	Mustang	143	185	328	5	12	17	57	91	148	3.5	6.5	5.2	39.9	49.2	45.1

Total number of teacher at primary level in all types of schools by Dalit and Janajati categories (based on reporting), Flash I 2010-011

District code	District Name	Total Teachers			Dalit teacher			Janajati teacher			% of Dalit teacher in total			% of Janajati teacher in total		
		F	M	T	F	M	T	F	M	T	Female	Male	Total	Female	Male	Total
37.1	West. hill	13354	15776	29130	435	816	1251	4084	4698	8782	36.5	58.6	48.4	350.1	335.3	342.0
36	Gorkha	1005	1470	2475	43	115	158	437	532	969	4.3	7.8	6.4	43.5	36.2	39.2
37	Lamjung	1004	1270	2274	23	93	116	447	447	894	2.3	7.3	5.1	44.5	35.2	39.3
38	Tanahu	1462	1591	3053	76	116	192	399	537	936	5.2	7.3	6.3	27.3	33.8	30.7
39	Syangja	1633	1848	3481	52	71	123	458	497	955	3.2	3.8	3.5	28.0	26.9	27.4
40	Kaski	2428	1839	4267	56	101	157	711	477	1188	2.3	5.5	3.7	29.3	25.9	27.8
43	Myagdi	511	599	1110	19	48	67	319	343	662	3.7	8.0	6.0	62.4	57.3	59.6
44	Parbat	750	1098	1848	11	44	55	131	144	275	1.5	4.0	3.0	17.5	13.1	14.9
45	Baglung	1332	1623	2955	48	77	125	408	485	893	3.6	4.7	4.2	30.6	29.9	30.2
46	Gulmi	1304	1613	2917	39	55	94	208	281	489	3.0	3.4	3.2	16.0	17.4	16.8
47	Palpa	1247	1773	3020	38	65	103	483	806	1289	3.0	3.7	3.4	38.7	45.5	42.7
51	Arghakhanchi	678	1052	1730	30	31	61	83	149	232	4.4	2.9	3.5	12.2	14.2	13.4
48.1	West. tarai	4544	5539	10083	86	316	402	761	1542	2303	5.5	17.0	11.7	49.6	83.1	67.9
48	Nawalparasi	1462	1866	3328	22	84	106	292	557	849	1.5	4.5	3.2	20.0	29.8	25.5
49	Rupandehi	1886	1922	3808	44	149	193	312	594	906	2.3	7.8	5.1	16.5	30.9	23.8
50	Kapilbastu	1196	1751	2947	20	83	103	157	391	548	1.7	4.7	3.5	13.1	22.3	18.6
51.1	Mid western dev. reg.	8009	14208	22217	253	987	1240	1372	3112	4484	52.7	102.1	84.8	219.6	301.9	271.3
51.2	Mid west. mountain	844	2693	3537	41	217	258	50	265	315	24.0	37.8	34.4	44.7	65.0	60.6
62	Dolpa	85	325	410	1	15	16	10	42	52	1.2	4.6	3.9	11.8	12.9	12.7
63	Jumla	208	595	803	19	96	115	11	43	54	9.1	16.1	14.3	5.3	7.2	6.7
64	Kalikot	358	1092	1450	11	69	80	4	34	38	3.1	6.3	5.5	1.1	3.1	2.6
65	Mugu	101	325	426	3	14	17	7	28	35	3.0	4.3	4.0	6.9	8.6	8.2
66	Humla	92	356	448	7	23	30	18	118	136	7.6	6.5	6.7	19.6	33.1	30.4
56.1	Mid west. hill	3728	7171	10899	117	407	524	592	1270	1862	20.4	41.0	33.7	110.1	126.8	120.1
52	Pyuthan	607	870	1477	3	20	23	43	117	160	0.5	2.3	1.6	7.1	13.4	10.8
53	Rolpa	523	1099	1622	10	36	46	201	507	708	1.9	3.3	2.8	38.4	46.1	43.6
54	Rukum	416	658	1074	25	85	110	134	229	363	6.0	12.9	10.2	32.2	34.8	33.8
55	Salyan	354	1039	1393	0	4	4	17	8	25	0.0	0.4	0.3	4.8	0.8	1.8
59	Surkhet	871	1408	2279	56	161	217	161	321	482	6.4	11.4	9.5	18.5	22.8	21.1
60	Dailekh	594	1195	1789	7	17	24	8	34	42	1.2	1.4	1.3	1.3	2.8	2.3
61	Jajarkot	363	902	1265	16	84	100	28	54	82	4.4	9.3	7.9	7.7	6.0	6.5
63.1	Mid west. tarai	3437	4344	7781	95	363	458	730	1577	2307	8.3	23.2	16.7	64.9	110.1	90.6
56	Dang	1325	1881	3206	26	234	260	278	576	854	2.0	12.4	8.1	21.0	30.6	26.6
57	Banke	1220	1130	2350	46	81	127	225	323	548	3.8	7.2	5.4	18.4	28.6	23.3
58	Bardiya	892	1333	2225	23	48	71	227	678	905	2.6	3.6	3.2	25.4	50.9	40.7
66.1	Far western dev. reg.	5955	12497	18452	179	745	924	551	1718	2269	28.3	53.9	45.6	63.2	93.5	82.5
66.2	Far west. mountain	1305	3405	4710	22	119	141	22	27	49	5.4	10.6	9.1	5.2	3.0	3.7
67	Bajura	255	823	1078	7	37	44	1	6	7	2.7	4.5	4.1	0.4	0.7	0.6
68	Bajhang	630	1670	2300	12	59	71	2	1	3	1.9	3.5	3.1	0.3	0.1	0.1
75	Darchula	420	912	1332	3	23	26	19	20	39	0.7	2.5	2.0	4.5	2.2	2.9
69.1	Far west. hill	2433	5310	7743	106	406	512	156	438	594	18.4	31.4	27.2	29.5	35.0	33.4
69	Achham	717	1727	2444	22	79	101	16	15	31	3.1	4.6	4.1	2.2	0.9	1.3
70	Doti	520	1263	1783	60	183	243	123	399	522	11.5	14.5	13.6	23.7	31.6	29.3
73	Dadeldhura	460	906	1366	7	55	62	16	21	37	1.5	6.1	4.5	3.5	2.3	2.7
74	Baitadi	736	1414	2150	17	89	106	1	3	4	2.3	6.3	4.9	0.1	0.2	0.2
73.1	Far west. tarai	2217	3782	5999	51	220	271	373	1253	1626	4.5	11.9	9.2	28.5	55.5	45.4
71	Kailali	1451	2397	3848	35	130	165	328	1147	1475	2.4	5.4	4.3	22.6	47.9	38.3
72	Kanchanpur	766	1385	2151	16	90	106	45	106	151	2.1	6.5	4.9	5.9	7.7	7.0

Number of teacher at primary level by types of schools (based on reporting), Flash I_2010-011

District _code	District_Name	Total Teachers			Total Teachers in all community schools			Total Teachers in all institutional schools		
		Female	Male	Total	Female	Male	Total	Female	Male	Total
0.1	Total	70,645	96,571	167,216	47,477	79,074	126,551	23,168	17,497	40,665
0.2	Eastern dev. reg.	14334	20668	35002	10736	17574	28310	3598	3094	6692
0.3	East. mountain	1642	2732	4374	1515	2585	4100	127	147	274
1	Taplejung	635	989	1624	599	952	1551	36	37	73
9	Sankhuwasabha	528	1063	1591	455	969	1424	73	94	167
11	Solukhumbu	479	680	1159	461	664	1125	18	16	34
3.1	East. hill	5784	8434	14218	5064	7811	12875	720	623	1343
2	Panchthar	1029	1234	2263	987	1198	2185	42	36	78
3	Ilam	906	1432	2338	735	1297	2032	171	135	306
7	Dhankuta	624	827	1451	516	752	1268	108	75	183
8	Terhathum	399	720	1119	348	680	1028	51	40	91
10	Bhojpur	565	1161	1726	514	1102	1616	51	59	110
12	Okhaldhunga	643	845	1488	586	803	1389	57	42	99
13	Khotang	662	1000	1662	562	904	1466	100	96	196
14	Udayapur	956	1215	2171	816	1075	1891	140	140	280
11.1	East. tarai	6908	9502	16410	4157	7178	11335	2751	2324	5075
4	Jhapa	2778	3195	5973	920	1764	2684	1858	1431	3289
5	Morang	1408	1957	3365	1087	1701	2788	321	256	577
6	Sunsari	1453	1753	3206	945	1247	2192	508	506	1014
15	Saptari	644	1143	1787	633	1118	1751	11	25	36
16	Siraha	625	1454	2079	572	1348	1920	53	106	159
16.1	Central dev. reg.	24255	27605	51860	13685	21832	35517	10570	5773	16343
16.2	Cent. mountain	1729	3176	4905	1531	2956	4487	198	220	418
22	Dolakha	791	1327	2118	674	1202	1876	117	125	242
23	Sindhupalchok	814	1507	2321	755	1449	2204	59	58	117
29	Rasuwa	124	342	466	102	305	407	22	37	59
19.1	Cent. hill	7090	10052	17142	5268	8497	13765	1822	1555	3377
20	Sindhuli	991	1634	2625	832	1428	2260	159	206	365
21	Ramechhap	820	1190	2010	717	1096	1813	103	94	197
24	Kavrepalanchok	1831	2450	4281	991	1780	2771	840	670	1510
28	Nuwakot	680	1199	1879	599	1127	1726	81	72	153
30	Dhading	1284	1622	2906	1153	1503	2656	131	119	250
31	Makwanpur	1484	1957	3441	976	1563	2539	508	394	902
25.1	Cent. tarai	5784	9484	15268	4378	8418	12796	1406	1066	2472
17	Dhanusha	575	1274	1849	539	1234	1773	36	40	76
18	Mahottari	682	1031	1713	591	874	1465	91	157	248
19	Sarlahi	680	1000	1680	673	987	1660	7	13	20
32	Rautahat	515	1227	1742	438	1154	1592	77	73	150
33	Bara	658	1618	2276	598	1553	2151	60	65	125
34	Parsa	741	1356	2097	610	1267	1877	131	89	220
35	Chitwan	1933	1978	3911	929	1349	2278	1004	629	1633
32.1	Valley	9652	4893	14545	2508	1961	4469	7144	2932	10076
25	Lalitpur	2118	1156	3274	554	631	1185	1564	525	2089
26	Bhaktapur	1735	1014	2749	551	520	1071	1184	494	1678
27	Kathmandu	5799	2723	8522	1403	810	2213	4396	1913	6309
35.1	Western dev. reg.	18092	21593	39685	12134	17276	29410	5958	4317	10275
35.2	West. mountain	194	278	472	145	239	384	49	39	88
41	Manang	51	93	144	50	89	139	1	4	5
42	Mustang	143	185	328	95	150	245	48	35	83

Number of teacher at primary level by types of schools (based on reporting), Flash I_2010-011

District _code	District_Name	Total Teachers			Total Teachers in all community schools			Total Teachers in all institutional schools		
		Female	Male	Total	Female	Male	Total	Female	Male	Total
37.1	West. hill	13354	15776	29130	9401	13116	22517	3953	2660	6613
36	Gorkha	1005	1470	2475	829	1331	2160	176	139	315
37	Lamjung	1004	1270	2274	756	1119	1875	248	151	399
38	Tanahu	1462	1591	3053	849	1185	2034	613	406	1019
39	Syangja	1633	1848	3481	1103	1470	2573	530	378	908
40	Kaski	2428	1839	4267	1048	1181	2229	1380	658	2038
43	Myagdi	511	599	1110	478	552	1030	33	47	80
44	Parbat	750	1098	1848	648	973	1621	102	125	227
45	Baglung	1332	1623	2955	1035	1362	2397	297	261	558
46	Gulmi	1304	1613	2917	1126	1435	2561	178	178	356
47	Palpa	1247	1773	3020	936	1559	2495	311	214	525
51	Arghakhanchi	678	1052	1730	593	949	1542	85	103	188
48.1	West. tarai	4544	5539	10083	2588	3921	6509	1956	1618	3574
48	Nawalparasi	1462	1866	3328	782	1202	1984	680	664	1344
49	Rupandehi	1886	1922	3808	1008	1439	2447	878	483	1361
50	Kapilbastu	1196	1751	2947	798	1280	2078	398	471	869
51.1	Mid western dev. reg.	8009	14208	22217	6351	12210	18561	1658	1998	3656
51.2	Mid west. mountain	844	2693	3537	783	2571	3354	61	122	183
62	Dolpa	85	325	410	83	319	402	2	6	8
63	Jumla	208	595	803	208	588	796	0	7	7
64	Kalikot	358	1092	1450	329	991	1320	29	101	130
65	Mugu	101	325	426	79	320	399	22	5	27
66	Humla	92	356	448	84	353	437	8	3	11
56.1	Mid west. hill	3728	7171	10899	3205	6460	9665	523	711	1234
52	Pyuthan	607	870	1477	562	805	1367	45	65	110
53	Rolpa	523	1099	1622	470	1013	1483	53	86	139
54	Rukum	416	658	1074	412	653	1065	4	5	9
55	Salyan	354	1039	1393	304	935	1239	50	104	154
59	Surkhet	871	1408	2279	659	1235	1894	212	173	385
60	Dailekh	594	1195	1789	485	1018	1503	109	177	286
61	Jajarkot	363	902	1265	313	801	1114	50	101	151
63.1	Mid west. tarai	3437	4344	7781	2363	3179	5542	1074	1165	2239
56	Dang	1325	1881	3206	901	1293	2194	424	588	1012
57	Banke	1220	1130	2350	779	807	1586	441	323	764
58	Bardiya	892	1333	2225	683	1079	1762	209	254	463
66.1	Far western dev. reg.	5955	12497	18452	4571	10182	14753	1384	2315	3699
66.2	Far west. mountain	1305	3405	4710	1127	3110	4237	178	295	473
67	Bajura	255	823	1078	244	793	1037	11	30	41
68	Bajhang	630	1670	2300	521	1492	2013	109	178	287
75	Darchula	420	912	1332	362	825	1187	58	87	145
69.1	Far west. hill	2433	5310	7743	2102	4712	6814	331	598	929
69	Achham	717	1727	2444	684	1636	2320	33	91	124
70	Doti	520	1263	1783	426	1057	1483	94	206	300
73	Dadeldhura	460	906	1366	405	823	1228	55	83	138
74	Baitadi	736	1414	2150	587	1196	1783	149	218	367
73.1	Far west. tarai	2217	3782	5999	1342	2360	3702	875	1422	2297
71	Kailali	1451	2397	3848	814	1240	2054	637	1157	1794
72	Kanchanpur	766	1385	2151	528	1120	1648	238	265	503

Number of teacher by training status at primary level in types of school (based on reporting), Flash I_2010-011

District code	District Name	Total												Institutional schools only												Community schools only											
		Full trained			Partial trained			Untrained			Total			Full trained			Partial trained			Untrained			Total			Full trained			Partial trained			Untrained			Total		
		F	M	T	F	M	T	F	M	T	F	M	T	F	M	T	F	M	T	F	M	T	F	M	T	F	M	T	F	M	T	F	M	T	F	M	T
0.1	Total	56,411	78,580	134,991	5,796	10,425	16,221	8,438	7,566	16,004	70,645	96,571	167,216	16,814	13,240	30,054	726	492	1,218	5,628	3,765	9,393	23,168	17,497	40,665	39,597	65,340	104,937	5,070	9,933	15,003	2,810	3,801	6,611	47,477	79,074	126,551
0.2	Eastern dev. reg.	11358	16771	28129	1217	2423	3640	1759	1474	3233	14334	20668	35002	2352	2111	4463	142	127	269	1104	856	1960	3598	3094	6692	9006	14660	23666	1075	2296	3371	655	618	1273	10736	17574	28310
0.3	East. mountain	1344	2137	3481	172	452	624	126	143	269	1642	2732	4374	95	115	210	3	7	10	29	25	54	127	147	274	1249	2022	3271	169	445	614	97	118	215	1515	2585	4100
1	Taplejung	488	760	1248	117	194	311	30	35	65	635	989	1624	21	23	44	1	3	4	14	11	25	36	37	73	467	737	1204	116	191	307	16	24	40	599	952	1551
9	Sankhuwasabha	460	865	1325	6	107	113	62	91	153	528	1063	1591	67	82	149	1	3	4	5	9	14	73	94	167	393	783	1176	5	104	109	57	82	139	455	969	1424
11	Solukhumbu	396	512	908	49	151	200	34	17	51	479	680	1159	7	10	17	1	1	2	10	5	15	18	16	34	389	502	891	48	150	198	24	12	36	461	664	1125
3.1	East. hill	4528	6879	11407	666	1196	1862	590	359	949	5784	8434	14218	374	459	833	29	19	48	317	145	462	720	623	1343	4154	6420	10574	637	1177	1814	273	214	487	5064	7811	12875
2	Panchthar	795	1015	1810	76	192	268	158	27	185	1029	1234	2263	3	31	34	2	1	3	37	4	41	42	36	78	792	984	1776	74	191	265	121	23	144	987	1198	2185
3	Ilam	685	1227	1912	151	155	306	70	50	120	906	1432	2338	97	111	208	7	4	11	67	20	87	171	135	306	588	1116	1704	144	151	295	3	30	33	735	1297	2032
7	Dhankuta	506	680	1186	65	91	156	53	56	109	624	827	1451	70	67	137	5	1	6	33	7	40	108	75	183	436	613	1049	60	90	150	20	49	69	516	752	1268
8	Terhathum	313	617	930	56	84	140	30	19	49	399	720	1119	21	20	41	5	4	9	25	16	41	51	40	91	292	597	889	51	80	131	5	3	8	348	680	1028
10	Bhojpur	439	987	1426	77	127	204	49	47	96	565	1161	1726	22	37	59	3	1	4	26	21	47	51	59	110	417	950	1367	74	126	200	23	26	49	514	1102	1616
12	Okhaldhunga	522	677	1199	69	141	210	52	27	79	643	845	1488	28	15	43	2	2	4	27	25	52	57	42	99	494	662	1156	67	139	206	25	2	27	586	803	1389
13	Khotang	523	751	1274	50	223	273	89	26	115	662	1000	1662	50	75	125	3	2	5	47	19	66	100	96	196	473	676	1149	47	221	268	42	7	49	562	904	1466
14	Udayapur	745	925	1670	122	183	305	89	107	196	956	1215	2171	83	103	186	2	4	6	55	33	88	140	140	280	662	822	1484	120	179	299	34	74	108	816	1075	1891
11.1	East. tarai	5486	7755	13241	379	775	1154	1043	972	2015	6908	9502	16410	1883	1537	3420	110	101	211	758	686	1444	2751	2324	5075	3603	6218	9821	269	674	943	285	286	571	4157	7178	11335
4	Jhapa	2202	2597	4799	106	101	207	470	497	967	2778	3195	5973	1349	926	2275	44	49	93	465	456	921	1858	1431	3289	853	1671	2524	62	52	114	5	41	46	920	1764	2684
5	Morang	1075	1531	2606	23	256	279	310	170	480	1408	1957	3365	187	160	347	11	9	20	123	87	210	321	256	577	888	1371	2259	12	247	259	187	83	270	1087	1701	2788
6	Sunsari	1138	1428	2566	117	114	231	198	211	409	1453	1753	3206	308	335	643	50	41	91	150	130	280	508	506	1014	830	1093	1923	67	73	140	48	81	129	945	1247	2192
15	Saptari	576	890	1466	48	240	288	20	13	33	644	1143	1787	7	21	28	1	1	2	3	3	6	11	25	36	569	869	1438	47	239	286	17	10	27	633	1118	1751
16	Siraha	495	1309	1804	85	64	149	45	81	126	625	1454	2079	32	95	127	4	1	5	17	10	27	53	106	159	463	1214	1677	81	63	144	28	71	99	572	1348	1920
16.1	Central dev. reg.	19041	22486	41527	1765	2804	4569	3449	2315	5764	24255	27605	51860	7811	4540	12351	317	128	445	2442	1105	3547	10570	5773	16343	11230	17946	29176	1448	2676	4124	1007	1210	2217	13685	21832	35517
16.2	Cent. mountain	1374	2526	3900	207	482	689	148	168	316	1729	3176	4905	125	169	294	10	6	16	63	45	108	198	220	418	1249	2357	3606	197	476	673	85	123	208	1531	2956	4487
22	Dolakha	645	1017	1662	42	213	255	104	97	201	791	1327	2118	82	99	181	3	4	7	32	22	54	117	125	242	563	918	1481	39	209	248	72	75	147	674	1202	1876
23	Sindhupalchok	629	1236	1865	155	235	390	30	36	66	814	1507	2321	32	37	69	4	2	6	23	19	42	59	58	117	597	1199	1796	151	233	384	7	17	24	755	1449	2204
29	Rasuwa	100	273	373	10	34	44	14	35	49	124	342	466	11	33	44	3	0	3	8	4	12	22	37	59	89	240	329	7	34	41	6	31	37	102	305	407
19.1	Cent. hill	5589	8176	13765	496	985	1481	1005	891	1896	7090	10052	17142	1336	1188	2524	55	25	80	431	342	773	1822	1555	3377	4253	6988	11241	441	960	1401	574	549	1123	5268	8497	13765
20	Sindhuli	765	1344	2109	125	198	323	101	92	193	991	1634	2625	78	136	214	5	3	8	76	67	143	159	206	365	687	1208	1895	120	195	315	25	25	50	832	1428	2260
21	Ramechhap	651	1014	1665	33	94	127	136	82	218	820	1190	2010	77	85	162	3	0	3	23	9	32	103	94	197	574	929	1503	30	94	124	113	73	186	717	1096	1813
24	Kavrepalanchok	1400	1881	3281	143	232	375	288	337	625	1831	2450	4281	650	567	1217	33	16	49	157	87	244	840	670	1510	750	1314	2064	110	216	326	131	250	381	991	1780	2771
28	Nuwakot	550	993	1543	54	148	202	76	58	134	680	1199	1879	41	52	93	4	1	5	36	19	55	81	72	153	509	941	1450	50	147	197	40	39	79	599	1127	1726
30	Dhading	1023	1337	2360	56	115	171	205	170	375	1284	1622	2906	96	69	165	5	3	8	30	47	77	131	119	250	927	1268	2195	51	112	163	175	123	298	1153	1503	2656
31	Makwanpur	1200	1607	2807	85	198	283	199	152	351	1484	1957	3441	394	279	673	5	2	7	109	113	222	508	394	902	806	1328	2134	80	196	276	90	39	129	976	1563	2539

Number of teacher by training status at primary level in types of school (based on reporting), Flash I_2010-011

District code	District Name	Total												Institutional schools only												Community schools only											
		Full trained			Partial trained			Untrained			Total			Full trained			Partial trained			Untrained			Total			Full trained			Partial trained			Untrained			Total		
		F	M	T	F	M	T	F	M	T	F	M	T	F	M	T	F	M	T	F	M	T	F	M	T	F	M	T	F	M	T	F	M	T	F	M	T
25.1	Cent. tarai	4620	7852	12472	574	1056	1630	590	576	1166	5784	9484	15268	945	760	1705	91	40	131	370	266	636	1406	1066	2472	3675	7092	10767	483	1016	1499	220	310	530	4378	8418	12796
17	Dhanusha	472	1123	1595	74	123	197	29	28	57	575	1274	1849	11	26	37	5	2	7	20	12	32	36	40	76	461	1097	1558	69	121	190	9	16	25	539	1234	1773
18	Mahottari	539	853	1392	109	110	219	34	68	102	682	1031	1713	57	99	156	4	2	6	30	56	86	91	157	248	482	754	1236	105	108	213	4	12	16	591	874	1465
19	Sarlahi	588	887	1475	58	104	162	34	9	43	680	1000	1680	4	6	10	0	1	1	3	6	9	7	13	20	584	881	1465	58	103	161	31	3	34	673	987	1660
32	Rautahat	391	1054	1445	45	106	151	79	67	146	515	1227	1742	59	70	129	4	1	5	14	2	16	77	73	150	332	984	1316	41	105	146	65	65	130	438	1154	1592
33	Bara	534	1295	1829	46	130	176	78	193	271	658	1618	2276	25	53	78	3	2	5	32	10	42	60	65	125	509	1242	1751	43	128	171	46	183	229	598	1553	2151
34	Parsa	595	1030	1625	25	269	294	121	57	178	741	1356	2097	66	50	116	3	2	5	62	37	99	131	89	220	529	980	1509	22	267	289	59	20	79	610	1267	1877
35	Chitwan	1501	1610	3111	217	214	431	215	154	369	1933	1978	3911	723	456	1179	72	30	102	209	143	352	1004	629	1633	778	1154	1932	145	184	329	6	11	17	929	1349	2278
32.1	Valley	7458	3932	11390	488	281	769	1706	680	2386	9652	4893	14545	5405	2423	7828	161	57	218	1578	452	2030	7144	2932	10076	2053	1509	3562	327	224	551	128	228	356	2508	1961	4469
25	Lalitpur	1685	981	2666	115	82	197	318	93	411	2118	1156	3274	1180	497	1677	105	6	111	279	22	301	1564	525	2089	505	484	989	10	76	86	39	71	110	554	631	1185
26	Bhaktapur	1240	864	2104	110	82	192	385	68	453	1735	1014	2749	809	415	1224	10	25	35	365	54	419	1184	494	1678	431	449	880	100	57	157	20	14	34	551	520	1071
27	Kathmandu	4533	2087	6620	263	117	380	1003	519	1522	5799	2723	8522	3416	1511	4927	46	26	72	934	376	1310	4396	1913	6309	1117	576	1693	217	91	308	69	143	212	1403	810	2213
35.1	Western dev. reg.	14783	17621	32404	1636	2040	3676	1673	1932	3605	18092	21593	39685	4687	3256	7943	152	131	283	1119	930	2049	5958	4317	10275	10096	14365	24461	1484	1909	3393	554	1002	1556	12134	17276	29410
35.2	West. mountain	170	233	403	11	34	45	13	11	24	194	278	472	39	16	55	0	15	15	10	8	18	49	39	88	131	217	348	11	19	30	3	3	6	145	239	384
41	Manang	43	90	133	6	1	7	2	2	4	51	93	144	1	3	4	0	0	0	0	1	1	1	4	5	42	87	129	6	1	7	2	1	3	50	89	139
42	Mustang	127	143	270	5	33	38	11	9	20	143	185	328	38	13	51	0	15	15	10	7	17	48	35	83	89	130	219	5	18	23	1	2	3	95	150	245
37.1	West. hill	10739	12974	23713	1428	1712	3140	1187	1090	2277	13354	15776	29130	3079	2079	5158	130	86	216	744	495	1239	3953	2660	6613	7660	10895	18555	1298	1626	2924	443	595	1038	9401	13116	22517
36	Gorkha	833	1299	2132	119	82	201	53	89	142	1005	1470	2475	139	128	267	4	5	9	33	6	39	176	139	315	694	1171	1865	115	77	192	20	83	103	829	1331	2160
37	Lamjung	836	991	1827	94	228	322	74	51	125	1004	1270	2274	134	91	225	51	23	74	63	37	100	248	151	399	702	900	1602	43	205	248	11	14	25	756	1119	1875
38	Tanahu	1346	1421	2767	16	59	75	100	111	211	1462	1591	3053	519	372	891	7	5	12	87	29	116	613	406	1019	827	1049	1876	9	54	63	13	82	95	849	1185	2034
39	Syangja	1259	1375	2634	141	268	409	233	205	438	1633	1848	3481	380	213	593	17	16	33	133	149	282	530	378	908	879	1162	2041	124	252	376	100	56	156	1103	1470	2573
40	Kaski	1871	1472	3343	412	302	714	145	65	210	2428	1839	4267	1234	584	1818	10	15	25	136	59	195	1380	658	2038	637	888	1525	402	287	689	9	6	15	1048	1181	2229
43	Myagdi	386	446	832	63	120	183	62	33	95	511	599	1110	26	38	64	1	0	1	6	9	15	33	47	80	360	408	768	62	120	182	56	24	80	478	552	1030
44	Parbat	610	846	1456	112	192	304	28	60	88	750	1098	1848	52	96	148	24	6	30	26	23	49	102	125	227	558	750	1308	88	186	274	2	37	39	648	973	1621
45	Baglung	1005	1363	2368	96	81	177	231	179	410	1332	1623	2955	223	209	432	4	3	7	70	49	119	297	261	558	782	1154	1936	92	78	170	161	130	291	1035	1362	2397
46	Gulmi	1026	1351	2377	189	178	367	89	84	173	1304	1613	2917	99	109	208	5	2	7	74	67	141	178	178	356	927	1242	2169	184	176	360	15	17	32	1126	1435	2561
47	Palpa	974	1510	2484	144	129	273	129	134	263	1247	1773	3020	213	156	369	4	7	11	94	51	145	311	214	525	761	1354	2115	140	122	262	35	83	118	936	1559	2495
51	Arghakhanchi	593	900	1493	42	73	115	43	79	122	678	1052	1730	60	83	143	3	4	7	22	16	38	85	103	188	533	817	1350	39	69	108	21	63	84	593	949	1542
48.1	West. tarai	3874	4414	8288	197	294	491	473	831	1304	4544	5539	10083	1569	1161	2730	22	30	52	365	427	792	1956	1618	3574	2305	3253	5558	175	264	439	108	404	512	2588	3921	6509
48	Nawalparasi	1240	1456	2696	9	97	106	213	313	526	1462	1866	3328	534	583	1117	3	14	17	143	67	210	680	664	1344	706	873	1579	6	83	89	70	246	316	782	1202	1984
49	Rupandehi	1659	1569	3228	113	45	158	114	308	422	1886	1922	3808	759	221	980	10	11	21	109	251	360	878	483	1361	900	1348	2248	103	34	137	5	57	62	1008	1439	2447
50	Kapilbastu	975	1389	2364	75	152	227	146	210	356	1196	1751	2947	276	357	633	9	5	14	113	109	222	398	471	869	699	1032	1731	66	147	213	33	101	134	798	1280	2078
51.1	Mid western dev. re	6456	11711	18167	739	1633	2372	814	864	1678	8009	14208	22217	1037	1521	2558	50	36	86	571	441	1012	1658	1998	3656	5419	10190	15609	689	1597	2286	243	423	666	6351	12210	18561

Number of teacher by training status at primary level in types of school (based on reporting), Flash I_2010-011

District code	District Name	Total												Institutional schools only												Community schools only											
		Full trained			Partial trained			Untrained			Total			Full trained			Partial trained			Untrained			Total			Full trained			Partial trained			Untrained			Total		
		F	M	T	F	M	T	F	M	T	F	M	T	F	M	T	F	M	T	F	M	T	F	M	T	F	M	T	F	M	T	F	M	T	F	M	T
51.2	Mid west. mountain	659	2241	2900	154	369	523	31	83	114	844	2693	3537	47	75	122	4	3	7	10	44	54	61	122	183	612	2166	2778	150	366	516	21	39	60	783	2571	3354
62	Dolpa	63	280	343	13	42	55	9	3	12	85	325	410	2	5	7	0	0	0	0	1	1	2	6	8	61	275	336	13	42	55	9	2	11	83	319	402
63	Jumla	169	458	627	35	134	169	4	3	7	208	595	803	0	4	4	0	1	1	0	2	2	0	7	7	169	454	623	35	133	168	4	1	5	208	588	796
64	Kalikot	277	947	1224	71	73	144	10	72	82	358	1092	1450	21	62	83	1	2	3	7	37	44	29	101	130	256	885	1141	70	71	141	3	35	38	329	991	1320
65	Mugu	78	265	343	19	57	76	4	3	7	101	325	426	20	3	23	2	0	2	0	2	2	22	5	27	58	262	320	17	57	74	4	1	5	79	320	399
66	Humla	72	291	363	16	63	79	4	2	6	92	356	448	4	1	5	1	0	1	3	2	5	8	3	11	68	290	358	15	63	78	1	0	1	84	353	437
56.1	Mid west. hill	2965	5834	8799	404	897	1301	359	440	799	3728	7171	10899	295	540	835	12	23	35	216	148	364	523	711	1234	2670	5294	7964	392	874	1266	143	292	435	3205	6460	9665
52	Pyuthan	484	730	1214	54	87	141	69	53	122	607	870	1477	28	36	64	1	3	4	16	26	42	45	65	110	456	694	1150	53	84	137	53	27	80	562	805	1367
53	Rolpa	417	842	1259	53	195	248	53	62	115	523	1099	1622	32	71	103	1	2	3	20	13	33	53	86	139	385	771	1156	52	193	245	33	49	82	470	1013	1483
54	Rukum	327	497	824	66	158	224	23	3	26	416	658	1074	2	3	5	0	0	0	2	2	4	4	5	9	325	494	819	66	158	224	21	1	22	412	653	1065
55	Salyan	301	865	1166	19	83	102	34	91	125	354	1039	1393	27	89	116	2	5	7	21	10	31	50	104	154	274	776	1050	17	78	95	13	81	94	304	935	1239
59	Surkhet	689	1189	1878	81	60	141	101	159	260	871	1408	2279	118	137	255	3	5	8	91	31	122	212	173	385	571	1052	1623	78	55	133	10	128	138	659	1235	1894
60	Dailekh	450	1014	1464	92	123	215	52	58	110	594	1195	1789	64	117	181	2	3	5	43	57	100	109	177	286	386	897	1283	90	120	210	9	1	10	485	1018	1503
61	Jajarkot	297	697	994	39	191	230	27	14	41	363	902	1265	24	87	111	3	5	8	23	9	32	50	101	151	273	610	883	36	186	222	4	5	9	313	801	1114
63.1	Mid west. tarai	2832	3636	6468	181	367	548	424	341	765	3437	4344	7781	695	906	1601	34	10	44	345	249	594	1074	1165	2239	2137	2730	4867	147	357	504	79	92	171	2363	3179	5542
56	Dang	1073	1563	2636	102	169	271	150	149	299	1325	1881	3206	285	446	731	4	3	7	135	139	274	424	588	1012	788	1117	1905	98	166	264	15	10	25	901	1293	2194
57	Banke	981	900	1881	36	115	151	203	115	318	1220	1130	2350	217	219	436	27	5	32	197	99	296	441	323	764	764	681	1445	9	110	119	6	16	22	779	807	1586
58	Bardiya	778	1173	1951	43	83	126	71	77	148	892	1333	2225	193	241	434	3	2	5	13	11	24	209	254	463	585	932	1517	40	81	121	58	66	124	683	1079	1762
66.1	Far western dev. re	4773	9991	14764	439	1525	1964	743	981	1724	5955	12497	18452	927	1812	2739	65	70	135	392	433	825	1384	2315	3699	3846	8179	12025	374	1455	1829	351	548	899	4571	10182	14753
66.2	Far west. mountain	1024	2747	3771	88	532	620	193	126	319	1305	3405	4710	108	188	296	4	8	12	66	99	165	178	295	473	916	2559	3475	84	524	608	127	27	154	1127	3110	4237
67	Bajura	194	671	865	22	129	151	39	23	62	255	823	1078	6	13	19	0	1	1	5	16	21	11	30	41	188	658	846	22	128	150	34	7	41	244	793	1037
68	Bajhang	514	1303	1817	22	310	332	94	57	151	630	1670	2300	67	131	198	2	4	6	40	43	83	109	178	287	447	1172	1619	20	306	326	54	14	68	521	1492	2013
75	Darchula	316	773	1089	44	93	137	60	46	106	420	912	1332	35	44	79	2	3	5	21	40	61	58	87	145	281	729	1010	42	90	132	39	6	45	362	825	1187
69.1	Far west. hill	1906	4366	6272	255	604	859	272	340	612	2433	5310	7743	190	447	637	35	42	77	106	109	215	331	598	929	1716	3919	5635	220	562	782	166	231	397	2102	4712	6814
69	Achham	577	1365	1942	53	279	332	87	83	170	717	1727	2444	18	65	83	2	3	5	13	23	36	33	91	124	559	1300	1859	51	276	327	74	60	134	684	1636	2320
70	Doti	411	1094	1505	53	37	90	56	132	188	520	1263	1783	62	159	221	3	4	7	29	43	72	94	206	300	349	935	1284	50	33	83	27	89	116	426	1057	1483
73	Dadeldhura	354	713	1067	54	136	190	52	57	109	460	906	1366	33	60	93	3	2	5	19	21	40	55	83	138	321	653	974	51	134	185	33	36	69	405	823	1228
74	Baitadi	564	1194	1758	95	152	247	77	68	145	736	1414	2150	77	163	240	27	33	60	45	22	67	149	218	367	487	1031	1518	68	119	187	32	46	78	587	1196	1783
73.1	Far west. tarai	1843	2878	4721	96	389	485	278	515	793	2217	3782	5999	629	1177	1806	26	20	46	220	225	445	875	1422	2297	1214	1701	2915	70	369	439	58	290	348	1342	2360	3702
71	Kailali	1189	1814	3003	62	154	216	200	429	629	1451	2397	3848	439	936	1375	11	10	21	187	211	398	637	1157	1794	750	878	1628	51	144	195	13	218	231	814	1240	2054
72	Kanchanpur	654	1064	1718	34	235	269	78	86	164	766	1385	2151	190	241	431	15	10	25	33	14	47	238	265	503	464	823	1287	19	225	244	45	72	117	528	1120	1648

Percentage of teachers by training status at primary level in types of school (based on reporting), Flash I_2010-011

District_code	District_Name	Total									Institutional schools only									Community schools only								
		Full trained			Partial trained			Untrained			Full trained			Partial trained			Untrained			Full Trained			Partial Trained			Untrained		
		F	M	T	F	M	T	F	M	T	F	M	T	F	M	T	F	M	T	F	M	T	F	M	T	F	M	T
0.1	Total	79.9	81.4	80.7	8.2	10.8	9.7	11.9	7.8	9.6	72.6	75.7	73.9	3.1	2.8	3.0	24.3	21.5	23.1	83.4	82.6	82.9	10.7	12.6	11.9	5.9	4.8	5.2
0.2	Eastern dev. reg.	79.2	81.1	80.4	8.5	11.7	10.4	12.3	7.1	9.2	65.4	68.2	66.7	3.9	4.1	4.0	30.7	27.7	29.3	83.9	83.4	83.6	10.0	13.1	11.9	6.1	3.5	4.5
0.3	East. mountain	81.9	78.2	79.6	10.5	16.5	14.3	7.7	5.2	6.1	74.8	78.2	76.6	2.4	4.8	3.6	22.8	17.0	19.7	82.4	78.2	79.8	11.2	17.2	15.0	6.4	4.6	5.2
1	Taplejung	76.9	76.8	76.8	18.4	19.6	19.2	4.7	3.5	4.0	58.3	62.2	60.3	2.8	8.1	5.5	38.9	29.7	34.2	78.0	77.4	77.6	19.4	20.1	19.8	2.7	2.5	2.6
9	Sankhuwasabha	87.1	81.4	83.3	1.1	10.1	7.1	11.7	8.6	9.6	91.8	87.2	89.2	1.4	3.2	2.4	6.8	9.6	8.4	86.4	80.8	82.6	1.1	10.7	7.7	12.5	8.5	9.8
11	Solukhumbu	82.7	75.3	78.3	10.2	22.2	17.3	7.1	2.5	4.4	38.9	62.5	50.0	5.6	6.3	5.9	55.6	31.3	44.1	84.4	75.6	79.2	10.4	22.6	17.6	5.2	1.8	3.2
3.1	East. hill	78.3	81.6	80.2	11.5	14.2	13.1	10.2	4.3	6.7	51.9	73.7	62.0	4.0	3.0	3.6	44.0	23.3	34.4	82.0	82.2	82.1	12.6	15.1	14.1	5.4	2.7	3.8
2	Panchthar	77.3	82.3	80.0	7.4	15.6	11.8	15.4	2.2	8.2	7.1	86.1	43.6	4.8	2.8	3.8	88.1	11.1	52.6	80.2	82.1	81.3	7.5	15.9	12.1	12.3	1.9	6.6
3	Ilam	75.6	85.7	81.8	16.7	10.8	13.1	7.7	3.5	5.1	56.7	82.2	68.0	4.1	3.0	3.6	39.2	14.8	28.4	80.0	86.0	83.9	19.6	11.6	14.5	0.4	2.3	1.6
7	Dhankuta	81.1	82.2	81.7	10.4	11.0	10.8	8.5	6.8	7.5	64.8	89.3	74.9	4.6	1.3	3.3	30.6	9.3	21.9	84.5	81.5	82.7	11.6	12.0	11.8	3.9	6.5	5.4
8	Terhathum	78.4	85.7	83.1	14.0	11.7	12.5	7.5	2.6	4.4	41.2	50.0	45.1	9.8	10.0	9.9	49.0	40.0	45.1	83.9	87.8	86.5	14.7	11.8	12.7	1.4	0.4	0.8
10	Bhojpur	77.7	85.0	82.6	13.6	10.9	11.8	8.7	4.0	5.6	43.1	62.7	53.6	5.9	1.7	3.6	51.0	35.6	42.7	81.1	86.2	84.6	14.4	11.4	12.4	4.5	2.4	3.0
12	Okhaldhunga	81.2	80.1	80.6	10.7	16.7	14.1	8.1	3.2	5.3	49.1	35.7	43.4	3.5	4.8	4.0	47.4	59.5	52.5	84.3	82.4	83.2	11.4	17.3	14.8	4.3	0.2	1.9
13	Khotang	79.0	75.1	76.7	7.6	22.3	16.4	13.4	2.6	6.9	50.0	78.1	63.8	3.0	2.1	2.6	47.0	19.8	33.7	84.2	74.8	78.4	8.4	24.4	18.3	7.5	0.8	3.3
14	Udayapur	77.9	76.1	76.9	12.8	15.1	14.0	9.3	8.8	9.0	59.3	73.6	66.4	1.4	2.9	2.1	39.3	23.6	31.4	81.1	76.5	78.5	14.7	16.7	15.8	4.2	6.9	5.7
11.1	East. tarai	79.4	81.6	80.7	5.5	8.2	7.0	15.1	10.2	12.3	68.4	66.1	67.4	4.0	4.3	4.2	27.6	29.5	28.5	86.7	86.6	86.6	6.5	9.4	8.3	6.9	4.0	5.0
4	Jhapa	79.3	81.3	80.3	3.8	3.2	3.5	16.9	15.6	16.2	72.6	64.7	69.2	2.4	3.4	2.8	25.0	31.9	28.0	92.7	94.7	94.0	6.7	2.9	4.2	0.5	2.3	1.7
5	Morang	76.3	78.2	77.4	1.6	13.1	8.3	22.0	8.7	14.3	58.3	62.5	60.1	3.4	3.5	3.5	38.3	34.0	36.4	81.7	80.6	81.0	1.1	14.5	9.3	17.2	4.9	9.7
6	Sunsari	78.3	81.5	80.0	8.1	6.5	7.2	13.6	12.0	12.8	60.6	66.2	63.4	9.8	8.1	9.0	29.5	25.7	27.6	87.8	87.7	87.7	7.1	5.9	6.4	5.1	6.5	5.9
15	Saptari	89.4	77.9	82.0	7.5	21.0	16.1	3.1	1.1	1.8	63.6	84.0	77.8	9.1	4.0	5.6	27.3	12.0	16.7	89.9	77.7	82.1	7.4	21.4	16.3	2.7	0.9	1.5
16	Siraha	79.2	90.0	86.8	13.6	4.4	7.2	7.2	5.6	6.1	60.4	89.6	79.9	7.5	0.9	3.1	32.1	9.4	17.0	80.9	90.1	87.3	14.2	4.7	7.5	4.9	5.3	5.2
16.1	Central dev. reg.	78.5	81.5	80.1	7.3	10.2	8.8	14.2	8.4	11.1	73.9	78.6	75.6	3.0	2.2	2.7	23.1	19.1	21.7	82.1	82.2	82.1	10.6	12.3	11.6	7.4	5.5	6.2
16.2	Cent. mountain	79.5	79.5	79.5	12.0	15.2	14.0	8.6	5.3	6.4	63.1	76.8	70.3	5.1	2.7	3.8	31.8	20.5	25.8	81.6	79.7	80.4	12.9	16.1	15.0	5.6	4.2	4.6
22	Dolakha	81.5	76.6	78.5	5.3	16.1	12.0	13.1	7.3	9.5	70.1	79.2	74.8	2.6	3.2	2.9	27.4	17.6	22.3	83.5	76.4	78.9	5.8	17.4	13.2	10.7	6.2	7.8
23	Sindhupalchok	77.3	82.0	80.4	19.0	15.6	16.8	3.7	2.4	2.8	54.2	63.8	59.0	6.8	3.4	5.1	39.0	32.8	35.9	79.1	82.7	81.5	20.0	16.1	17.4	0.9	1.2	1.1
29	Rasuwa	80.6	79.8	80.0	8.1	9.9	9.4	11.3	10.2	10.5	50.0	89.2	74.6	13.6	0.0	5.1	36.4	10.8	20.3	87.3	78.7	80.8	6.9	11.1	10.1	5.9	10.2	9.1
19.1	Cent. hill	78.8	81.3	80.3	7.0	9.8	8.6	14.2	8.9	11.1	73.3	76.4	74.7	3.0	1.6	2.4	23.7	22.0	22.9	80.7	82.2	81.7	8.4	11.3	10.2	10.9	6.5	8.2
20	Sindhuli	77.2	82.3	80.3	12.6	12.1	12.3	10.2	5.6	7.4	49.1	66.0	58.6	3.1	1.5	2.2	47.8	32.5	39.2	82.6	84.6	83.8	14.4	13.7	13.9	3.0	1.8	2.2
21	Ramechhap	79.4	85.2	82.8	4.0	7.9	6.3	16.6	6.9	10.8	74.8	90.4	82.2	2.9	0.0	1.5	22.3	9.6	16.2	80.1	84.8	82.9	4.2	8.6	6.8	15.8	6.7	10.3
24	Kavrepalanchok	76.5	76.8	76.6	7.8	9.5	8.8	15.7	13.8	14.6	77.4	84.6	80.6	3.9	2.4	3.2	18.7	13.0	16.2	75.7	73.8	74.5	11.1	12.1	11.8	13.2	14.0	13.7
28	Nuwakot	80.9	82.8	82.1	7.9	12.3	10.8	11.2	4.8	7.1	50.6	72.2	60.8	4.9	1.4	3.3	44.4	26.4	35.9	85.0	83.5	84.0	8.3	13.0	11.4	6.7	3.5	4.6
30	Dhading	79.7	82.4	81.2	4.4	7.1	5.9	16.0	10.5	12.9	73.3	58.0	66.0	3.8	2.5	3.2	22.9	39.5	30.8	80.4	84.4	82.6	4.4	7.5	6.1	15.2	8.2	11.2
31	Makwanpur	80.9	82.1	81.6	5.7	10.1	8.2	13.4	7.8	10.2	77.6	70.8	74.6	1.0	0.5	0.8	21.5	28.7	24.6	82.6	85.0	84.0	8.2	12.5	10.9	9.2	2.5	5.1

Percentage of teachers by training status at primary level in types of school (based on reporting), Flash I_2010-011

District_code	District_Name	Total									Institutional schools only									Community schools only								
		Full trained			Partial trained			Untrained			Full trained			Partial trained			Untrained			Full Trained			Partial Trained			Untrained		
		F	M	T	F	M	T	F	M	T	F	M	T	F	M	T	F	M	T	F	M	T	F	M	T	F	M	T
25.1	Cent. tarai	79.9	82.8	81.7	9.9	11.1	10.7	10.2	6.1	7.6	67.2	71.3	69.0	6.5	3.8	5.3	26.3	25.0	25.7	83.9	84.2	84.1	11.0	12.1	11.7	5.0	3.7	4.1
17	Dhanusha	82.1	88.1	86.3	12.9	9.7	10.7	5.0	2.2	3.1	30.6	65.0	48.7	13.9	5.0	9.2	55.6	30.0	42.1	85.5	88.9	87.9	12.8	9.8	10.7	1.7	1.3	1.4
18	Mahottari	79.0	82.7	81.3	16.0	10.7	12.8	5.0	6.6	6.0	62.6	63.1	62.9	4.4	1.3	2.4	33.0	35.7	34.7	81.6	86.3	84.4	17.8	12.4	14.5	0.7	1.4	1.1
19	Sarlahi	86.5	88.7	87.8	8.5	10.4	9.6	5.0	0.9	2.6	57.1	46.2	50.0	0.0	7.7	5.0	42.9	46.2	45.0	86.8	89.3	88.3	8.6	10.4	9.7	4.6	0.3	2.0
32	Rautahat	75.9	85.9	83.0	8.7	8.6	8.7	15.3	5.5	8.4	76.6	95.9	86.0	5.2	1.4	3.3	18.2	2.7	10.7	75.8	85.3	82.7	9.4	9.1	9.2	14.8	5.6	8.2
33	Bara	81.2	80.0	80.4	7.0	8.0	7.7	11.9	11.9	11.9	41.7	81.5	62.4	5.0	3.1	4.0	53.3	15.4	33.6	85.1	80.0	81.4	7.2	8.2	7.9	7.7	11.8	10.6
34	Parsa	80.3	76.0	77.5	3.4	19.8	14.0	16.3	4.2	8.5	50.4	56.2	52.7	2.3	2.2	2.3	47.3	41.6	45.0	86.7	77.3	80.4	3.6	21.1	15.4	9.7	1.6	4.2
35	Chitwan	77.7	81.4	79.5	11.2	10.8	11.0	11.1	7.8	9.4	72.0	72.5	72.2	7.2	4.8	6.2	20.8	22.7	21.6	83.7	85.5	84.8	15.6	13.6	14.4	0.6	0.8	0.7
32.1	Valley	77.3	80.4	78.3	5.1	5.7	5.3	17.7	13.9	16.4	75.7	82.6	77.7	2.3	1.9	2.2	22.1	15.4	20.1	81.9	77.0	79.7	13.0	11.4	12.3	5.1	11.6	8.0
25	Lalitpur	79.6	84.9	81.4	5.4	7.1	6.0	15.0	8.0	12.6	75.4	94.7	80.3	6.7	1.1	5.3	17.8	4.2	14.4	91.2	76.7	83.5	1.8	12.0	7.3	7.0	11.3	9.3
26	Bhaktapur	71.5	85.2	76.5	6.3	8.1	7.0	22.2	6.7	16.5	68.3	84.0	72.9	0.8	5.1	2.1	30.8	10.9	25.0	78.2	86.3	82.2	18.1	11.0	14.7	3.6	2.7	3.2
27	Kathmandu	78.2	76.6	77.7	4.5	4.3	4.5	17.3	19.1	17.9	77.7	79.0	78.1	1.0	1.4	1.1	21.2	19.7	20.8	79.6	71.1	76.5	15.5	11.2	13.9	4.9	17.7	9.6
35.1	Western dev. reg.	81.7	81.6	81.7	9.0	9.4	9.3	9.2	8.9	9.1	78.7	75.4	77.3	2.6	3.0	2.8	18.8	21.5	19.9	83.2	83.2	83.2	12.2	11.1	11.5	4.6	5.8	5.3
35.2	West. mountain	87.6	83.8	85.4	5.7	12.2	9.5	6.7	4.0	5.1	79.6	41.0	62.5	0.0	38.5	17.0	20.4	20.5	20.5	90.3	90.8	90.6	7.6	7.9	7.8	2.1	1.3	1.6
41	Manang	84.3	96.8	92.4	11.8	1.1	4.9	3.9	2.2	2.8	100.0	75.0	80.0	0.0	0.0	0.0	0.0	25.0	20.0	84.0	97.8	92.8	12.0	1.1	5.0	4.0	1.1	2.2
42	Mustang	88.8	77.3	82.3	3.5	17.8	11.6	7.7	4.9	6.1	79.2	37.1	61.4	0.0	42.9	18.1	20.8	20.0	20.5	93.7	86.7	89.4	5.3	12.0	9.4	1.1	1.3	1.2
37.1	West. hill	80.4	82.2	81.4	10.7	10.9	10.8	8.9	6.9	7.8	77.9	78.2	78.0	3.3	3.2	3.3	18.8	18.6	18.7	81.5	83.1	82.4	13.8	12.4	13.0	4.7	4.5	4.6
36	Gorkha	82.9	88.4	86.1	11.8	5.6	8.1	5.3	6.1	5.7	79.0	92.1	84.8	2.3	3.6	2.9	18.8	4.3	12.4	83.7	88.0	86.3	13.9	5.8	8.9	2.4	6.2	4.8
37	Lamjung	83.3	78.0	80.3	9.4	18.0	14.2	7.4	4.0	5.5	54.0	60.3	56.4	20.6	15.2	18.5	25.4	24.5	25.1	92.9	80.4	85.4	5.7	18.3	13.2	1.5	1.3	1.3
38	Tanahu	92.1	89.3	90.6	1.1	3.7	2.5	6.8	7.0	6.9	84.7	91.6	87.4	1.1	1.2	1.2	14.2	7.1	11.4	97.4	88.5	92.2	1.1	4.6	3.1	1.5	6.9	4.7
39	Syangja	77.1	74.4	75.7	8.6	14.5	11.7	14.3	11.1	12.6	71.7	56.3	65.3	3.2	4.2	3.6	25.1	39.4	31.1	79.7	79.0	79.3	11.2	17.1	14.6	9.1	3.8	6.1
40	Kaski	77.1	80.0	78.3	17.0	16.4	16.7	6.0	3.5	4.9	89.4	88.8	89.2	0.7	2.3	1.2	9.9	9.0	9.6	60.8	75.2	68.4	38.4	24.3	30.9	0.9	0.5	0.7
43	Myagdi	75.5	74.5	75.0	12.3	20.0	16.5	12.1	5.5	8.6	78.8	80.9	80.0	3.0	0.0	1.3	18.2	19.1	18.8	75.3	73.9	74.6	13.0	21.7	17.7	11.7	4.3	7.8
44	Parbat	81.3	77.0	78.8	14.9	17.5	16.5	3.7	5.5	4.8	51.0	76.8	65.2	23.5	4.8	13.2	25.5	18.4	21.6	86.1	77.1	80.7	13.6	19.1	16.9	0.3	3.8	2.4
45	Baglung	75.5	84.0	80.1	7.2	5.0	6.0	17.3	11.0	13.9	75.1	80.1	77.4	1.3	1.1	1.3	23.6	18.8	21.3	75.6	84.7	80.8	8.9	5.7	7.1	15.6	9.5	12.1
46	Gulmi	78.7	83.8	81.5	14.5	11.0	12.6	6.8	5.2	5.9	55.6	61.2	58.4	2.8	1.1	2.0	41.6	37.6	39.6	82.3	86.6	84.7	16.3	12.3	14.1	1.3	1.2	1.2
47	Palpa	78.1	85.2	82.3	11.5	7.3	9.0	10.3	7.6	8.7	68.5	72.9	70.3	1.3	3.3	2.1	30.2	23.8	27.6	81.3	86.9	84.8	15.0	7.8	10.5	3.7	5.3	4.7
51	Arghakhanchi	87.5	85.6	86.3	6.2	6.9	6.6	6.3	7.5	7.1	70.6	80.6	76.1	3.5	3.9	3.7	25.9	15.5	20.2	89.9	86.1	87.5	6.6	7.3	7.0	3.5	6.6	5.4
48.1	West. tarai	85.3	79.7	82.2	4.3	5.3	4.9	10.4	15.0	12.9	80.2	71.8	76.4	1.1	1.9	1.5	18.7	26.4	22.2	89.1	83.0	85.4	6.8	6.7	6.7	4.2	10.3	7.9
48	Nawalparasi	84.8	78.0	81.0	0.6	5.2	3.2	14.6	16.8	15.8	78.5	87.8	83.1	0.4	2.1	1.3	21.0	10.1	15.6	90.3	72.6	79.6	0.8	6.9	4.5	9.0	20.5	15.9
49	Rupandehi	88.0	81.6	84.8	6.0	2.3	4.1	6.0	16.0	11.1	86.4	45.8	72.0	1.1	2.3	1.5	12.4	52.0	26.5	89.3	93.7	91.9	10.2	2.4	5.6	0.5	4.0	2.5
50	Kapilbastu	81.5	79.3	80.2	6.3	8.7	7.7	12.2	12.0	12.1	69.3	75.8	72.8	2.3	1.1	1.6	28.4	23.1	25.5	87.6	80.6	83.3	8.3	11.5	10.3	4.1	7.9	6.4

Percentage of teachers by training status at primary level in types of school (based on reporting), Flash I_2010-011

District_code	District_Name	Total									Institutional schools only									Community schools only								
		Full trained			Partial trained			Untrained			Full trained			Partial trained			Untrained			Full Trained			Partial Trained			Untrained		
		F	M	T	F	M	T	F	M	T	F	M	T	F	M	T	F	M	T	F	M	T	F	M	T	F	M	T
51.1	Mid western dev. reg.	80.6	82.4	81.8	9.2	11.5	10.7	10.2	6.1	7.6	62.5	76.1	70.0	3.0	1.8	2.4	34.4	22.1	27.7	85.3	83.5	84.1	10.8	13.1	12.3	3.8	3.5	3.6
51.2	Mid west. mountain	78.1	83.2	82.0	18.2	13.7	14.8	3.7	3.1	3.2	77.0	61.5	66.7	6.6	2.5	3.8	16.4	36.1	29.5	78.2	84.2	82.8	19.2	14.2	15.4	2.7	1.5	1.8
62	Dolpa	74.1	86.2	83.7	15.3	12.9	13.4	10.6	0.9	2.9	100.0	83.3	87.5	0.0	0.0	0.0	0.0	16.7	12.5	73.5	86.2	83.6	15.7	13.2	13.7	10.8	0.6	2.7
63	Jumla	81.3	77.0	78.1	16.8	22.5	21.0	1.9	0.5	0.9	0.0	57.1	57.1	0.0	14.3	14.3	0.0	28.6	28.6	81.3	77.2	78.3	16.8	22.6	21.1	1.9	0.2	0.6
64	Kalikot	77.4	86.7	84.4	19.8	6.7	9.9	2.8	6.6	5.7	72.4	61.4	63.8	3.4	2.0	2.3	24.1	36.6	33.8	77.8	89.3	86.4	21.3	7.2	10.7	0.9	3.5	2.9
65	Mugu	77.2	81.5	80.5	18.8	17.5	17.8	4.0	0.9	1.6	90.9	60.0	85.2	9.1	0.0	7.4	0.0	40.0	7.4	73.4	81.9	80.2	21.5	17.8	18.5	5.1	0.3	1.3
66	Humla	78.3	81.7	81.0	17.4	17.7	17.6	4.3	0.6	1.3	50.0	33.3	45.5	12.5	0.0	9.1	37.5	66.7	45.5	81.0	82.2	81.9	17.9	17.8	17.8	1.2	0.0	0.2
56.1	Mid west. hill	79.5	81.4	80.7	10.8	12.5	11.9	9.6	6.1	7.3	56.4	75.9	67.7	2.3	3.2	2.8	41.3	20.8	29.5	83.3	82.0	82.4	12.2	13.5	13.1	4.5	4.5	4.5
52	Pyuthan	79.7	83.9	82.2	8.9	10.0	9.5	11.4	6.1	8.3	62.2	55.4	58.2	2.2	4.6	3.6	35.6	40.0	38.2	81.1	86.2	84.1	9.4	10.4	10.0	9.4	3.4	5.9
53	Rolpa	79.7	76.6	77.6	10.1	17.7	15.3	10.1	5.6	7.1	60.4	82.6	74.1	1.9	2.3	2.2	37.7	15.1	23.7	81.9	76.1	78.0	11.1	19.1	16.5	7.0	4.8	5.5
54	Rukum	78.6	75.5	76.7	15.9	24.0	20.9	5.5	0.5	2.4	50.0	60.0	55.6	0.0	0.0	0.0	50.0	40.0	44.4	78.9	75.7	76.9	16.0	24.2	21.0	5.1	0.2	2.1
55	Salyan	85.0	83.3	83.7	5.4	8.0	7.3	9.6	8.8	9.0	54.0	85.6	75.3	4.0	4.8	4.5	42.0	9.6	20.1	90.1	83.0	84.7	5.6	8.3	7.7	4.3	8.7	7.6
59	Surkhet	79.1	84.4	82.4	9.3	4.3	6.2	11.6	11.3	11.4	55.7	79.2	66.2	1.4	2.9	2.1	42.9	17.9	31.7	86.6	85.2	85.7	11.8	4.5	7.0	1.5	10.4	7.3
60	Dailekh	75.8	84.9	81.8	15.5	10.3	12.0	8.8	4.9	6.1	58.7	66.1	63.3	1.8	1.7	1.7	39.4	32.2	35.0	79.6	88.1	85.4	18.6	11.8	14.0	1.9	0.1	0.7
61	Jajarkot	81.8	77.3	78.6	10.7	21.2	18.2	7.4	1.6	3.2	48.0	86.1	73.5	6.0	5.0	5.3	46.0	8.9	21.2	87.2	76.2	79.3	11.5	23.2	19.9	1.3	0.6	0.8
63.1	Mid west. tarai	82.4	83.7	83.1	5.3	8.4	7.0	12.3	7.8	9.8	64.7	77.8	71.5	3.2	0.9	2.0	32.1	21.4	26.5	90.4	85.9	87.8	6.2	11.2	9.1	3.3	2.9	3.1
56	Dang	81.0	83.1	82.2	7.7	9.0	8.5	11.3	7.9	9.3	67.2	75.9	72.2	0.9	0.5	0.7	31.8	23.6	27.1	87.5	86.4	86.8	10.9	12.8	12.0	1.7	0.8	1.1
57	Banke	80.4	79.6	80.0	3.0	10.2	6.4	16.6	10.2	13.5	49.2	67.8	57.1	6.1	1.5	4.2	44.7	30.7	38.7	98.1	84.4	91.1	1.2	13.6	7.5	0.8	2.0	1.4
58	Bardiya	87.2	88.0	87.7	4.8	6.2	5.7	8.0	5.8	6.7	92.3	94.9	93.7	1.4	0.8	1.1	6.2	4.3	5.2	85.7	86.4	86.1	5.9	7.5	6.9	8.5	6.1	7.0
66.1	Far western dev. reg.	80.2	79.9	80.0	7.4	12.2	10.6	12.5	7.8	9.3	67.0	78.3	74.0	4.7	3.0	3.6	28.3	18.7	22.3	84.1	80.3	81.5	8.2	14.3	12.4	7.7	5.4	6.1
66.2	Far west. mountain	78.5	80.7	80.1	6.7	15.6	13.2	14.8	3.7	6.8	60.7	63.7	62.6	2.2	2.7	2.5	37.1	33.6	34.9	81.3	82.3	82.0	7.5	16.8	14.3	11.3	0.9	3.6
67	Bajura	76.1	81.5	80.2	8.6	15.7	14.0	15.3	2.8	5.8	54.5	43.3	46.3	0.0	3.3	2.4	45.5	53.3	51.2	77.0	83.0	81.6	9.0	16.1	14.5	13.9	0.9	4.0
68	Bajhang	81.6	78.0	79.0	3.5	18.6	14.4	14.9	3.4	6.6	61.5	73.6	69.0	1.8	2.2	2.1	36.7	24.2	28.9	85.8	78.6	80.4	3.8	20.5	16.2	10.4	0.9	3.4
75	Darchula	75.2	84.8	81.8	10.5	10.2	10.3	14.3	5.0	8.0	60.3	50.6	54.5	3.4	3.4	3.4	36.2	46.0	42.1	77.6	88.4	85.1	11.6	10.9	11.1	10.8	0.7	3.8
69.1	Far west. hill	78.3	82.2	81.0	10.5	11.4	11.1	11.2	6.4	7.9	57.4	74.7	68.6	10.6	7.0	8.3	32.0	18.2	23.1	81.6	83.2	82.7	10.5	11.9	11.5	7.9	4.9	5.8
69	Achham	80.5	79.0	79.5	7.4	16.2	13.6	12.1	4.8	7.0	54.5	71.4	66.9	6.1	3.3	4.0	39.4	25.3	29.0	81.7	79.5	80.1	7.5	16.9	14.1	10.8	3.7	5.8
70	Doti	79.0	86.6	84.4	10.2	2.9	5.0	10.8	10.5	10.5	66.0	77.2	73.7	3.2	1.9	2.3	30.9	20.9	24.0	81.9	88.5	86.6	11.7	3.1	5.6	6.3	8.4	7.8
73	Dadeldhura	77.0	78.7	78.1	11.7	15.0	13.9	11.3	6.3	8.0	60.0	72.3	67.4	5.5	2.4	3.6	34.5	25.3	29.0	79.3	79.3	79.3	12.6	16.3	15.1	8.1	4.4	5.6
74	Baitadi	76.6	84.4	81.8	12.9	10.7	11.5	10.5	4.8	6.7	51.7	74.8	65.4	18.1	15.1	16.3	30.2	10.1	18.3	83.0	86.2	85.1	11.6	9.9	10.5	5.5	3.8	4.4
73.1	Far west. tarai	83.1	76.1	78.7	4.3	10.3	8.1	12.5	13.6	13.2	71.9	82.8	78.6	3.0	1.4	2.0	25.1	15.8	19.4	90.5	72.1	78.7	5.2	15.6	11.9	4.3	12.3	9.4
71	Kailali	81.9	75.7	78.0	4.3	6.4	5.6	13.8	17.9	16.3	68.9	80.9	76.6	1.7	0.9	1.2	29.4	18.2	22.2	92.1	70.8	79.3	6.3	11.6	9.5	1.6	17.6	11.2
72	Kanchanpur	85.4	76.8	79.9	4.4	17.0	12.5	10.2	6.2	7.6	79.8	90.9	85.7	6.3	3.8	5.0	13.9	5.3	9.3	87.9	73.5	78.1	3.6	20.1	14.8	8.5	6.4	7.1

District _code	District_Name	Lower secondary level															Secondary level															Higher Secondary level																	
		Total Teachers			Dalit teacher			Janajati teacher			% of Dalit teacher in total			% of Janajati teacher in total			Total Teachers			Dalit teacher			Janajati teacher			% of Dalit teacher in total			% of Janajati teacher in total			Total Teachers			Dalit teacher			Janajati teacher			% of Dalit teacher in total			% of Janajati teacher in total					
		F	M	T	F	M	T	F	M	T	F	M	T	F	M	T	F	M	T	F	M	T	F	M	T	F	M	T	F	M	T	F	M	T	F	M	T	F	M	T	F	M	T						
0.1	Total	####	####	####	219	965	1184	2187	5733	7920	1.8	2.8	2.6	18.4	16.8	17.2	5867	####	####	215	694	909	678	3603	4281	3.7	2.5	2.7	11.6	12.9	12.7	1975	13450	15425	18	102	120	236	1100	1336	0.9	0.8	0.8	11.9	8.2	8.7			
0.2	Eastern dev. reg.	1619	7449	9068	39	163	202	424	1718	2142	2.4	2.2	2.2	26.2	23.1	23.6	719	5736	6455	15	136	151	114	968	1082	2.1	2.4	2.3	15.9	16.9	16.8	437	2096	2533	4	16	20	40	333	373	0.9	0.8	0.8	9.2	15.9	14.7			
0.3	East. mountain	150	867	1017	0	16	16	65	325	390	0.0	1.8	1.6	43.3	37.5	38.3	54	593	647	0	8	8	12	151	163	0.0	1.3	1.2	22.2	25.5	25.2	11	257	268	0	3	3	3	41	44	0.0	1.2	1.1	27.3	16.0	16.4			
1	Taplejung	63	347	410	0	4	4	29	131	160	0.0	1.2	1.0	46.0	37.8	39.0	16	205	221	0	2	2	5	45	50	0.0	1.0	0.9	31.3	22.0	22.6	5	111	116	0	2	2	1	13	14	0.0	1.8	1.7	20.0	11.7	12.1			
9	Sankhuwasabha	45	328	373	0	9	9	24	123	147	0.0	2.7	2.4	53.3	37.5	39.4	23	239	262	0	6	6	3	64	67	0.0	2.5	2.3	13.0	26.8	25.6	4	116	120	0	1	1	2	19	21	0.0	0.9	0.8	50.0	16.4	17.5			
11	Solukhumbu	42	192	234	0	3	3	12	71	83	0.0	1.6	1.3	28.6	37.0	35.5	15	149	164	0	0	0	4	42	46	0.0	0.0	0.0	26.7	28.2	28.0	2	30	32	0	0	0	0	9	9	0.0	0.0	0.0	0.0	30.0	28.1			
3.1	East. hill	601	2948	3549	20	50	70	200	822	1022	3.3	1.7	2.0	33.3	27.9	28.8	249	1988	2237	10	54	64	55	437	492	4.0	2.7	2.9	22.1	22.0	22.0	309	834	1143	1	4	5	20	112	132	0.3	0.5	0.4	6.5	13.4	11.5			
2	Panchthar	124	458	582	2	0	2	40	131	171	1.6	0.0	0.3	32.3	28.6	29.4	45	287	332	0	0	0	11	57	68	0.0	0.0	0.0	24.4	19.9	20.5	4	109	113	0	0	0	2	11	13	0.0	0.0	0.0	50.0	10.1	11.5			
3	Ilam	128	554	682	3	14	17	30	145	175	2.3	2.5	2.5	23.4	26.2	25.7	56	345	401	0	18	18	7	61	68	0.0	5.2	4.5	12.5	17.7	17.0	63	150	213	0	1	1	5	19	24	0.0	0.7	0.5	7.9	12.7	11.3			
7	Dhankuta	67	331	398	1	6	7	53	112	165	1.5	1.8	1.8	79.1	33.8	41.5	29	254	283	2	8	10	11	73	84	6.9	3.1	3.5	37.9	28.7	29.7	6	96	102	0	1	1	3	17	20	0.0	1.0	1.0	50.0	17.7	19.6			
8	Terhathum	34	261	295	0	2	2	9	66	75	0.0	0.8	0.7	26.5	25.3	25.4	13	171	184	4	6	10	1	19	20	30.8	3.5	5.4	7.7	11.1	10.9	5	135	140	0	1	1	1	11	12	0.0	0.7	0.7	20.0	8.1	8.6			
10	Bhojpur	41	337	378	1	0	1	14	106	120	2.4	0.0	0.3	34.1	31.5	31.7	23	233	256	0	4	4	8	77	85	0.0	1.7	1.6	34.8	33.0	33.2	13	91	104	0	1	1	3	14	17	0.0	1.1	1.0	23.1	15.4	16.3			
12	Okhaldhunga	76	319	395	1	1	2	24	82	106	1.3	0.3	0.5	31.6	25.7	26.8	34	197	231	2	0	2	5	34	39	5.9	0.0	0.9	14.7	17.3	16.9	3	63	66	0	0	0	1	6	7	0.0	0.0	0.0	33.3	9.5	10.6			
13	Khotang	56	304	360	6	2	8	9	42	51	10.7	0.7	2.2	16.1	13.8	14.2	24	248	272	2	8	10	6	39	45	8.3	3.2	3.7	25.0	15.7	16.5	114	95	209	1	0	1	2	17	19	0.9	0.0	0.5	1.8	17.9	9.1			
14	Udayapur	75	384	459	6	25	31	21	138	159	8.0	6.5	6.8	28.0	35.9	34.6	25	253	278	0	10	10	6	77	83	0.0	4.0	3.6	24.0	30.4	29.9	101	95	196	0	0	0	3	17	20	0.0	0.0	0.0	3.0	17.9	10.2			
11.1	East. tarai	868	3634	4502	19	97	116	159	571	730	2.2	2.7	2.6	18.3	15.7	16.2	416	3155	3571	5	74	79	47	380	427	1.2	2.3	2.2	11.3	12.0	12.0	117	1005	1122	3	9	12	17	180	197	2.6	0.9	1.1	14.5	17.9	17.6			
4	Jhapa	501	1559	2060	5	23	28	67	184	251	1.0	1.5	1.4	13.4	11.8	12.2	214	1501	1715	3	32	35	17	156	173	1.4	2.1	2.0	7.9	10.4	10.1	22	397	419	1	3	4	5	109	114	4.5	0.8	1.0	22.7	27.5	27.2			
5	Morang	175	742	917	12	49	61	39	161	200	6.9	6.6	6.7	22.3	21.7	21.8	65	576	641	2	14	16	9	74	83	3.1	2.4	2.5	13.8	12.8	12.9	72	170	242	1	4	5	7	26	33	1.4	2.4	2.1	9.7	15.3	13.6			
6	Sunsari	128	617	745	1	7	8	36	155	191	0.8	1.1	1.1	28.1	25.1	25.6	73	503	576	0	12	12	16	102	118	0.0	2.4	2.1	21.9	20.3	20.5	10	274	284	1	2	3	4	26	30	10.0	0.7	1.1	40.0	9.5	10.6			
15	Saptari	42	412	454	0	6	6	14	40	54	0.0	1.5	1.3	33.3	9.7	11.9	29	300	329	0	4	4	4	24	28	0.0	1.3	1.2	13.8	8.0	8.5	2	20	22	0	0	0	0	10	10	0.0	0.0	0.0	0.0	50.0	45.5			
16	Siraha	22	304	326	1	12	13	3	31	34	4.5	3.9	4.0	13.6	10.2	10.4	35	275	310	0	12	12	1	24	25	0.0	4.4	3.9	2.9	8.7	8.1	11	144	155	0	0	0	1	9	10	0.0	0.0	0.0	9.1	6.3	6.5			
16.1	Central dev. reg.	6372	####	####	92	281	373	1155	2214	3369	1.4	2.7	2.2	18.1	20.9	19.9	3587	9940	####	122	200	322	372	1477	1849	3.4	2.0	2.4	10.4	14.9	13.7	807	4621	5428	12	51	63	163	551	714	1.5	1.1	1.2	20.2	11.9	13.2			
16.2	Cent. mountain	185	745	930	7	21	28	35	109	144	3.8	2.8	3.0	18.9	14.6	15.5	98	615	713	2	10	12	11	53	64	2.0	1.6	1.7	11.2	8.6	9.0	59	413	472	0	3	3	3	33	36	0.0	0.7	0.6	5.1	8.0	7.6			
22	Dolakha	46	278	324	1	1	2	11	18	29	2.2	0.4	0.6	23.9	6.5	9.0	29	269	298	0	2	2	5	21	26	0.0	0.7	0.7	17.2	7.8	8.7	40	164	204	0	2	2	2	14	16	0.0	1.2	1.0	5.0	8.5	7.8			
23	Sindhupalchok	126	402	528	6	20	26	21	79	100	4.8	5.0	4.9	16.7	19.7	18.9	56	296	352	2	8	10	6	25	31	3.6	2.7	2.8	10.7	8.4	8.8	18	228	246	0	1	1	1	17	18	0.0	0.4	0.4	5.6	7.5	7.3			
29	Rasuwa	13	65	78	0	0	0	3	12	15	0.0	0.0	0.0	23.1	18.5	19.2	13	50	63	0	0	0	0	7	7	0.0	0.0	0.0	0.0	14.0	11.1	1	21	22	0	0	0	0	2	2	0.0	0.0	0.0	0.0	9.5	9.1			
19.1	Cent. hill	1170	3149	4319	38	80	118	278	783	1061	3.2	2.5	2.7	23.8	24.9	24.6	661	2571	3232	46	54	100	101	477	578	7.0	2.1	3.1	15.3	18.6	17.9	139	1290	1429	0	8	8	22	141	163	0.0	0.6	0.6	15.8	10.9	11.4			
20	Sindhuli	89	473	562	7	9	16	14	81	95	7.9	1.9	2.8	15.7	17.1	16.9	35	336	371	2	6	8	3	55	58	5.7	1.8	2.2	8.6	16.4	15.6	13	147	160	0	1	1	2	23	25	0.0	0.7	0.6	15.4	15.6	15.6			
21	Ramechhap	114	456	570	3	19	22	33	130	163	2.6	4.2	3.9	28.9	28.5	28.6	34	277	311	0	0	0	21	57	78	0.0	0.0	0.0	61.8	20.6	25.1	7	95	102	0	2	2	2	9	11	0.0	2.1	2.0	28.6	9.5	10.8			
24	Kavrepalanchok	461	958	1419	13	14	27	120	275	395	2.8	1.5	1.9	26.0	28.7	27.8	292	997	1289	15	12	27	40	207	247	5.1	1.2	2.1	13.7	20.8	19.2	27	395	422	0	1	1	4	46	50	0.0	0.3	0.2	14.8	11.6	11.8			
28	Nuwakot	97	272	369	1	4	5	15	53	68	1.0	1.5	1.4	15.5	19.5	18.4	26	258	284	0	10	10	4	33	37	0.0	3.9	3.5	15.4	12.8	13.0	30	184	214	0	0	0	7	41	48	0.0	0.0	0.0	23.3	22.3	22.4			
30	Dhading	164	485	649	11	23	34	36	105	141	6.7	4.7	5.2	22.0	21.6	21.7	74	356	430	24	16	40	10	43	53	32.4	4.5	9.3	13.5	12.1	12.3	12	237	249	0	2	2	1	7	8	0.0	0.8	0.8	8.3	3.0	3.2			
31	Makwanpur	245	505	750	3	11	14	60	139	199	1.2	2.2	1.9	24.5	27.5	26.5	200	347	547	5	10	15	23	82	105	2.5	2.9	2.7	11.5	23.6	19.2	50	232	282	0	2	2	6	15	2									

Total number of teachers at lower secondary and secondary level in all types of schools by Dalit and Janajati categories (based on reporting), Flash I_ 2010-011

District _code	District_Name	Lower secondary level															Secondary level															Higher Secondary level														
		Total Teachers			Dalit teacher			Janajati teacher			% of Dalit teacher in total			% of Janajati teacher in total			Total Teachers			Dalit teacher			Janajati teacher			% of Dalit teacher in total			% of Janajati teacher in total			Total Teachers			Dalit teacher			Janajati teacher			% of Dalit teacher in total			% of Janajati teacher in total		
		F	M	T	F	M	T	F	M	T	F	M	T	F	M	T	F	M	T	F	M	T	F	M	T	F	M	T	F	M	T	F	M	T	F	M	T	F	M	T						
25.1	Cent. tarai	777	2844	3621	31	124	155	87	332	419	4.0	4.4	4.3	11.2	11.7	11.6	319	2401	2720	39	96	135	26	272	298	12.2	4.0	5.0	8.2	11.3	11.0	346	1010	1356	0	2	2	9	63	72	0.0	0.2	0.1	2.6	6.2	5.3
17	Dhanusha	26	316	342	1	13	14	4	27	31	3.8	4.1	4.1	15.4	8.5	9.1	31	318	349	2	26	28	1	12	13	6.5	8.2	8.0	3.2	3.8	3.7	8	253	261	0	1	1	2	9	11	0.0	0.4	0.4	25.0	3.6	4.2
18	Mahottari	34	276	310	1	16	17	4	25	29	2.9	5.8	5.5	11.8	9.1	9.4	25	252	277	2	12	14	4	21	25	8.0	4.8	5.1	16.0	8.3	9.0	139	94	233	0	0	0	1	7	8	0.0	0.0	0.0	0.7	7.4	3.4
19	Sarlahi	45	355	400	3	17	20	9	39	48	6.7	4.8	5.0	20.0	11.0	12.0	24	240	264	2	14	16	1	29	30	8.3	5.8	6.1	4.2	12.1	11.4	25	83	108	0	0	0	1	9	10	0.0	0.0	0.0	4.0	10.8	9.3
32	Rautahat	19	261	280	7	10	17			0	36.8	3.8	6.1	0.0	0.0	0.0	24	241	265	0	0	0	0	5	5	0.0	0.0	0.0	0.0	2.1	1.9	3	73	76	0	0	0	1	13	14	0.0	0.0	0.0	33.3	17.8	18.4
33	Bara	37	337	374	0	12	12	10	77	87	0.0	3.6	3.2	27.0	22.8	23.3	22	221	243	0	6	6	1	71	72	0.0	2.7	2.5	4.5	32.1	29.6	15	153	168	0	0	0	1	7	8	0.0	0.0	0.0	6.7	4.6	4.8
34	Parsa	67	319	386	2	10	12	31	66	97	3.0	3.1	3.1	46.3	20.7	25.1	32	242	274	0	10	10	4	58	62	0.0	4.1	3.6	12.5	24.0	22.6	134	119	253	0	0	0	2	11	13	0.0	0.0	0.0	1.5	9.2	5.1
35	Chitwan	549	980	1529	17	46	63	29	98	127	3.1	4.7	4.1	5.3	10.0	8.3	161	887	1048	33	28	61	15	76	91	20.5	3.2	5.8	9.3	8.6	8.7	22	235	257	0	1	1	1	7	8	0.0	0.4	0.4	4.5	3.0	3.1
32.1	Valley	4240	3843	8083	16	56	72	755	990	1745	0.4	1.5	0.9	17.8	25.8	21.6	2509	4353	6862	35	40	75	234	675	909	1.4	0.9	1.1	9.3	15.5	13.2	263	1908	2171	12	38	50	129	314	443	4.6	2.0	2.3	49.0	16.5	20.4
25	Lalitpur	711	922	1633	7	34	41	150	172	322	1.0	3.7	2.5	21.1	18.7	19.7	334	1090	1424	6	12	18	69	209	278	1.8	1.1	1.3	20.7	19.2	19.5	34	745	779	1	6	7	9	67	76	2.9	0.8	0.9	26.5	9.0	9.8
26	Bhaktapur	552	623	1175	8	8	16	224	393	617	1.4	1.3	1.4	40.6	63.1	52.5	249	968	1217	3	16	19	87	350	437	1.2	1.7	1.6	34.9	36.2	35.9	33	550	583	0	3	3	23	124	147	0.0	0.5	0.5	69.7	22.5	25.2
27	Kathmandu	2977	2298	5275	1	14	15	381	425	806	0.0	0.6	0.3	12.8	18.5	15.3	1926	2295	4221	26	12	38	78	116	194	1.3	0.5	0.9	4.0	5.1	4.6	196	613	809	11	29	40	97	123	220	5.6	4.7	4.9	49.5	20.1	27.2
35.1	Western dev. reg.	2445	7977	####	55	242	297	467	1012	1479	2.2	3.0	2.8	19.1	12.7	14.2	895	7116	8011	53	184	237	146	721	867	5.9	2.6	3.0	16.3	10.1	10.8	431	4393	4824	1	20	21	27	165	192	0.2	0.5	0.4	6.3	3.8	4.0
35.2	West. mountain	13	92	105	0	0	0	8	30	38	0.0	0.0	0.0	61.5	32.6	36.2	6	72	78	0	2	2	0	12	12	0.0	2.8	2.6	0.0	16.7	15.4	4	34	38	0	0	0	0	5	5	0.0	0.0	0.0	0.0	14.7	13.2
41	Manang	7	33	40	0	0	0	6	14	20	0.0	0.0	0.0	85.7	42.4	50.0	0	22	22	0	2	2	0	3	3	0.0	9.1	9.1	0.0	13.6	13.6	0	16	16	0	0	0	0	3	3	0.0	0.0	0.0	0.0	18.8	18.8
42	Mustang	6	59	65	0	0	0	2	16	18	0.0	0.0	0.0	33.3	27.1	27.7	6	50	56	0	0	0	0	9	9	0.0	0.0	0.0	0.0	18.0	16.1	4	18	22	0	0	0	0	2	2	0.0	0.0	0.0	0.0	11.1	9.1
37.1	West. hill	1777	5809	7586	37	125	162	393	764	1157	2.1	2.2	2.1	22.1	13.2	15.3	668	5151	5819	48	138	186	114	575	689	7.2	2.7	3.2	17.1	11.2	11.8	313	3372	3685	1	14	15	21	121	142	0.3	0.4	0.4	6.7	3.6	3.9
36	Gorkha	158	461	619	5	13	18	52	84	136	3.2	2.8	2.9	32.9	18.2	22.0	53	336	389	0	22	22	11	44	55	0.0	6.5	5.7	20.8	13.1	14.1	12	244	256	0	1	1	1	6	7	0.0	0.4	0.4	8.3	2.5	2.7
37	Lamjung	104	359	463	1	19	20	26	66	92	1.0	5.3	4.3	25.0	18.4	19.9	29	308	337	0	14	14	6	41	47	0.0	4.5	4.2	20.7	13.3	13.9	7	177	184	0	0	0	2	9	11	0.0	0.0	0.0	28.6	5.1	6.0
38	Tanahu	216	619	835	7	10	17	61	69	130	3.2	1.6	2.0	28.2	11.1	15.6	141	518	659	21	40	61	17	63	80	14.9	7.7	9.3	12.1	12.2	12.1	100	183	283	0	0	0	2	6	8	0.0	0.0	0.0	2.0	3.3	2.8
39	Syangja	226	802	1028	13	22	35	58	94	152	5.8	2.7	3.4	25.7	11.7	14.8	75	707	782	0	10	10	6	62	68	0.0	1.4	1.3	8.0	8.8	8.7	17	648	665	0	1	1	1	23	24	0.0	0.2	0.2	5.9	3.5	3.6
40	Kaski	422	1007	1429	2	22	24	72	114	186	0.5	2.2	1.7	17.1	11.3	13.0	156	1216	1372	7	20	27	43	115	158	4.5	1.6	2.0	27.6	9.5	11.5	40	1081	1121	1	5	6	6	23	29	2.5	0.5	0.5	15.0	2.1	2.6
43	Myagdi	51	230	281	2	2	4	22	56	78	3.9	0.9	1.4	43.1	24.3	27.8	15	156	171	4	6	10	2	46	48	26.7	3.8	5.8	13.3	29.5	28.1	1	45	46	0	1	1	1	9	10	0.0	2.2	2.2	100.0	20.0	21.7
44	Parbat	83	412	495	0	6	6	8	25	33	0.0	1.5	1.2	9.6	6.1	6.7	34	325	359	0	6	6	2	19	21	0.0	1.8	1.7	5.9	5.8	5.8	8	194	202	0	3	3	1	7	8	0.0	1.5	1.5	12.5	3.6	4.0
45	Baglung	151	508	659	2	7	9	27	62	89	1.3	1.4	1.4	17.9	12.2	13.5	59	414	473	0	6	6	9	42	51	0.0	1.4	1.3	15.3	10.1	10.8	5	163	168	0	1	1	1	6	7	0.0	0.6	0.6	20.0	3.7	4.2
46	Gulmi	138	509	647	0	4	4	23	40	63	0.0	0.8	0.6	16.7	7.9	9.7	32	444	476	12	4	16	2	41	43	37.5	0.9	3.4	6.3	9.2	9.0	90	218	308	0	1	1	1	17	18	0.0	0.5	0.3	1.1	7.8	5.8
47	Palpa	178	606	784	1	14	15	33	131	164	0.6	2.3	1.9	18.5	21.6	20.9	56	456	512	2	6	8	15	83	98	3.6	1.3	1.6	26.8	18.2	19.1	26	274	300	0	1	1	5	13	18	0.0	0.4	0.3	19.2	4.7	6.0
51	Arghakhanchi	50	296	346	4	6	10	11	23	34	8.0	2.0	2.9	22.0	7.8	9.8	18	271	289	2	4	6	1	19	20	11.1	1.5	2.1	5.6	7.0	6.9	7	145	152	0	0	0	0	2	2	0.0	0.0	0.0	0.0	1.4	1.3
48.1	West. tarai	655	2076	2731	18	117	135	66	218	284	2.7	5.6	4.9	10.1	10.5	10.4	221	1893	2114	5	44	49	322																							

-Flash Report I, 2010-011 (2067)

Total number of teachers at lower secondary, secondary and higher secondary levels by types of schools (based on reporting), Flash I_ 2010-011

District_code	District_Name	Lower secondary									Secondary									Higher secondary								
		Total Teachers			Total Teachers in all community schools			Total Teachers in all institutional schools			Total Teachers			Total Teachers in all community schools			Total Teachers in all institutional schools			Total Teachers			Total Teachers in all community schools			Total Teachers in all institutional schools		
		Female	Male	Total	Female	Male	Total	Female	Male	Total	Female	Male	Total	Female	Male	Total	Female	Male	Total	Female	Male	Total	Female	Male	Total	Female	Male	Total
0.1	Total	11908	34124	46032	6163	26275	32438	5745	7849	13594	5867	27968	33835	2849	18807	21656	3018	9161	12179	1975	13450	15425	1620	10364	11984	355	3086	3441
0.2	Eastern dev. reg.	1619	7449	9068	1193	6262	7455	426	1187	1613	719	5736	6455	520	4340	4860	199	1396	1595	437	2096	2533	434	1838	2272	3	258	261
0.3	East. mountain	150	867	1017	143	842	985	7	25	32	54	593	647	52	570	622	2	23	25	11	257	268	11	257	268	0	0	0
1	Taplejung	63	347	410	62	345	407	1	2	3	16	205	221	15	203	218	1	2	3	5	111	116	5	111	116	0	0	0
9	Sankhuwasabha	45	328	373	39	305	344	6	23	29	23	239	262	22	218	240	1	21	22	4	116	120	4	116	120	0	0	0
11	Solukhumbu	42	192	234	42	192	234	0	0	0	15	149	164	15	149	164	0	0	0	2	30	32	2	30	32	0	0	0
3.1	East. hill	601	2948	3549	549	2831	3380	52	117	169	249	1988	2237	224	1875	2099	25	113	138	309	834	1143	306	814	1120	3	20	23
2	Panchthar	124	458	582	124	458	582	0	0	0	45	287	332	45	287	332	0	0	0	4	109	113	4	109	113	0	0	0
3	Ilam	128	554	682	99	485	584	29	69	98	56	345	401	43	286	329	13	59	72	63	150	213	60	130	190	3	20	23
7	Dhankuta	67	331	398	62	306	368	5	25	30	29	254	283	28	215	243	1	39	40	6	96	102	6	96	102	0	0	0
8	Terhathum	34	261	295	20	249	269	14	12	26	13	171	184	12	159	171	1	12	13	5	135	140	5	135	140	0	0	0
10	Bhojpur	41	337	378	41	337	378	0	0	0	23	233	256	23	233	256	0	0	0	13	91	104	13	91	104	0	0	0
12	Okhaldhunga	76	319	395	72	308	380	4	11	15	34	197	231	24	194	218	10	3	13	3	63	66	3	63	66	0	0	0
13	Khotang	56	304	360	56	304	360	0	0	0	24	248	272	24	248	272	0	0	0	114	95	209	114	95	209	0	0	0
14	Udayapur	75	384	459	75	384	459	0	0	0	25	253	278	25	253	278	0	0	0	101	95	196	101	95	196	0	0	0
11.1	East. tarai	868	3634	4502	501	2589	3090	367	1045	1412	416	3155	3571	244	1895	2139	172	1260	1432	117	1005	1122	117	767	884	0	238	238
4	Jhapa	501	1559	2060	180	669	849	321	890	1211	214	1501	1715	77	473	550	137	1028	1165	22	397	419	22	260	282	0	137	137
5	Morang	175	742	917	151	640	791	24	102	126	65	576	641	57	498	555	8	78	86	72	170	242	72	170	242	0	0	0
6	Sunsari	128	617	745	107	567	674	21	50	71	73	503	576	56	377	433	17	126	143	10	274	284	10	237	247	0	37	37
15	Saptari	42	412	454	42	411	453	0	1	1	29	300	329	29	295	324	0	5	5	2	20	22	2	20	22	0	0	0
16	Siraha	22	304	326	21	302	323	1	2	3	35	275	310	25	252	277	10	23	33	11	144	155	11	80	91	0	64	64
16.1	Central dev. reg.	6372	10581	16953	2288	6730	9018	4084	3851	7935	3587	9940	13527	1278	5269	6547	2309	4671	6980	807	4621	5428	560	3167	3727	247	1454	1701
16.2	Cent. mountain	185	745	930	169	708	877	16	37	53	98	615	713	88	578	666	10	37	47	59	413	472	59	397	456	0	16	16
22	Dolakha	46	278	324	38	250	288	8	28	36	29	269	298	24	238	262	5	31	36	40	164	204	40	164	204	0	0	0
23	Sindhupalchok	126	402	528	123	393	516	3	9	12	56	296	352	56	290	346	0	6	6	18	228	246	18	212	230	0	16	16
29	Rasuwa	13	65	78	8	65	73	5	0	5	13	50	63	8	50	58	5	0	5	1	21	22	1	21	22	0	0	0
19.1	Cent. hill	1170	3149	4319	759	2652	3411	411	497	908	661	2571	3232	315	1763	2078	346	808	1154	139	1290	1429	112	1123	1235	27	167	194
20	Sindhuli	89	473	562	89	467	556	0	6	6	35	336	371	35	330	365	0	6	6	13	147	160	13	147	160	0	0	0
21	Ramechhap	114	456	570	102	448	550	12	8	20	34	277	311	31	273	304	3	4	7	7	95	102	7	95	102	0	0	0
24	Kavrepalanchok	461	958	1419	203	573	776	258	385	643	292	997	1289	93	385	478	199	612	811	27	395	422	20	294	314	7	101	108
28	Nuwakot	97	272	369	93	268	361	4	4	8	26	258	284	24	244	268	2	14	16	30	184	214	30	184	214	0	0	0
30	Dhading	164	485	649	139	451	590	25	34	59	74	356	430	46	302	348	28	54	82	12	237	249	12	203	215	0	34	34
31	Makwanpur	245	505	750	133	445	578	112	60	172	200	347	547	86	229	315	114	118	232	50	232	282	30	200	230	20	32	52

Total number of teachers at lower secondary, secondary and higher secondary levels by types of schools (based on reporting), Flash I_ 2010-011

District_code	District_Name	Lower secondary									Secondary									Higher secondary								
		Total Teachers			Total Teachers in all community schools			Total Teachers in all institutional schools			Total Teachers			Total Teachers in all community schools			Total Teachers in all institutional schools			Total Teachers			Total Teachers in all community schools			Total Teachers in all institutional schools		
		Female	Male	Total	Female	Male	Total	Female	Male	Total	Female	Male	Total	Female	Male	Total	Female	Male	Total	Female	Male	Total	Female	Male	Total	Female	Male	Total
25.1	Cent. tarai	777	2844	3621	334	2349	2683	443	495	938	319	2401	2720	202	1830	2032	117	571	688	346	1010	1356	337	962	1299	9	48	57
17	Dhanusha	26	316	342	26	314	340	0	2	2	31	318	349	31	318	349	0	0	0	8	253	261	8	221	229	0	32	32
18	Mahottari	34	276	310	34	267	301	0	9	9	25	252	277	24	248	272	1	4	5	139	94	233	139	94	233	0	0	0
19	Sarlahi	45	355	400	45	352	397	0	3	3	24	240	264	24	240	264	0	0	0	25	83	108	25	83	108	0	0	0
32	Rautahat	19	261	280	12	246	258	7	15	22	24	241	265	21	217	238	3	24	27	3	73	76	3	73	76	0	0	0
33	Bara	37	337	374	32	325	357	5	12	17	22	221	243	22	221	243	0	0	0	15	153	168	15	153	168	0	0	0
34	Parsa	67	319	386	54	311	365	13	8	21	32	242	274	25	209	234	7	33	40	134	119	253	134	119	253	0	0	0
35	Chitwan	549	980	1529	131	534	665	418	446	864	161	887	1048	55	377	432	106	510	616	22	235	257	13	219	232	9	16	25
32.1	Valley	4240	3843	8083	1026	1021	2047	3214	2822	6036	2509	4353	6862	673	1098	1771	1836	3255	5091	263	1908	2171	52	685	737	211	1223	1434
25	Lalitpur	711	922	1633	150	242	392	561	680	1241	334	1090	1424	79	250	329	255	840	1095	34	745	779	9	224	233	25	521	546
26	Bhaktapur	552	623	1175	137	221	358	415	402	817	249	968	1217	60	242	302	189	726	915	33	550	583	26	392	418	7	158	165
27	Kathmandu	2977	2298	5275	739	558	1297	2238	1740	3978	1926	2295	4221	534	606	1140	1392	1689	3081	196	613	809	17	69	86	179	544	723
35.1	Western dev. reg.	2445	7977	10422	1572	5939	7511	873	2038	2911	895	7116	8011	573	4724	5297	322	2392	2714	431	4393	4824	377	3279	3656	54	1114	1168
35.2	West. mountain	13	92	105	13	81	94	0	11	11	6	72	78	5	66	71	1	6	7	4	34	38	4	34	38	0	0	0
41	Manang	7	33	40	7	33	40	0	0	0	0	22	22	0	22	22	0	0	0	0	16	16	0	16	16	0	0	0
42	Mustang	6	59	65	6	48	54	0	11	11	6	50	56	5	44	49	1	6	7	4	18	22	4	18	22	0	0	0
37.1	West. hill	1777	5809	7586	1215	4499	5714	562	1310	1872	668	5151	5819	449	3602	4051	219	1549	1768	313	3372	3685	261	2508	2769	52	864	916
36	Gorkha	158	461	619	136	439	575	22	22	44	53	336	389	45	322	367	8	14	22	12	244	256	12	236	248	0	8	8
37	Lamjung	104	359	463	79	308	387	25	51	76	29	308	337	25	251	276	4	57	61	7	177	184	7	159	166	0	18	18
38	Tanahu	216	619	835	126	402	528	90	217	307	141	518	659	72	339	411	69	179	248	100	183	283	90	158	248	10	25	35
39	Syangja	226	802	1028	147	594	741	79	208	287	75	707	782	65	437	502	10	270	280	17	648	665	14	461	475	3	187	190
40	Kaski	422	1007	1429	153	459	612	269	548	817	156	1216	1372	58	425	483	98	791	889	40	1081	1121	6	501	507	34	580	614
43	Myagdi	51	230	281	51	230	281	0	0	0	15	156	171	15	156	171	0	0	0	1	45	46	1	33	34	0	12	12
44	Parbat	83	412	495	83	388	471	0	24	24	34	325	359	32	319	351	2	6	8	8	194	202	8	194	202	0	0	0
45	Baglung	151	508	659	124	426	550	27	82	109	59	414	473	44	350	394	15	64	79	5	163	168	3	155	158	2	8	10
46	Gulmi	138	509	647	119	440	559	19	69	88	32	444	476	29	379	408	3	65	68	90	218	308	90	218	308	0	0	0
47	Palpa	178	606	784	149	531	680	29	75	104	56	456	512	48	372	420	8	84	92	26	274	300	26	272	298	0	2	2
51	Arghakhanchi	50	296	346	48	282	330	2	14	16	18	271	289	16	252	268	2	19	21	7	145	152	4	121	125	3	24	27
48.1	West. tarai	655	2076	2731	344	1359	1703	311	717	1028	221	1893	2114	119	1056	1175	102	837	939	114	987	1101	112	737	849	2	250	252
48	Nawalparasi	207	780	987	121	520	641	86	260	346	64	644	708	36	366	402	28	278	306	40	481	521	40	392	432	0	89	89
49	Rupandehi	350	911	1261	154	552	706	196	359	555	117	912	1029	56	451	507	61	461	522	60	241	301	60	221	281	0	20	20
50	Kapilbastu	98	385	483	69	287	356	29	98	127	40	337	377	27	239	266	13	98	111	14	265	279	12	124	136	2	141	143

Total number of teachers at lower secondary, secondary and higher secondary levels by types of schools (based on reporting), Flash I_ 2010-011

District_code	District_Name	Lower secondary									Secondary									Higher secondary								
		Total Teachers			Total Teachers in all community schools			Total Teachers in all institutional schools			Total Teachers			Total Teachers in all community schools			Total Teachers in all institutional schools			Total Teachers			Total Teachers in all community schools			Total Teachers in all institutional schools		
		Female	Male	Total	Female	Male	Total	Female	Male	Total	Female	Male	Total	Female	Male	Total	Female	Male	Total	Female	Male	Total	Female	Male	Total	Female	Male	Total
51.1	Mid western dev. reg.	938	4211	5149	661	3654	4315	277	557	834	419	2843	3262	277	2268	2545	142	575	717	224	977	1201	175	821	996	49	156	205
51.2	Mid west. mountain	71	652	723	68	646	714	3	6	9	32	421	453	32	412	444	0	9	9	46	136	182	46	136	182	0	0	0
62	Dolpa	8	65	73	8	65	73	0	0	0	2	48	50	2	48	50	0	0	0	39	49	88	39	49	88	0	0	0
63	Jumla	20	142	162	20	142	162	0	0	0	15	109	124	15	109	124	0	0	0	2	21	23	2	21	23	0	0	0
64	Kalikot	28	250	278	28	250	278	0	0	0	11	146	157	11	146	157	0	0	0	3	37	40	3	37	40	0	0	0
65	Mugu	7	91	98	4	85	89	3	6	9	2	63	65	2	54	56	0	9	9	1	18	19	1	18	19	0	0	0
66	Humla	8	104	112	8	104	112	0	0	0	2	55	57	2	55	57	0	0	0	1	11	12	1	11	12	0	0	0
56.1	Mid west. hill	349	1990	2339	288	1899	2187	61	91	152	143	1253	1396	122	1167	1289	21	86	107	24	396	420	17	379	396	7	17	24
52	Pyuthan	51	271	322	46	253	299	5	18	23	20	212	232	19	194	213	1	18	19	2	50	52	2	50	52	0	0	0
53	Rolpa	38	331	369	36	319	355	2	12	14	6	160	166	5	146	151	1	14	15	7	11	18	7	11	18	0	0	0
54	Rukum	49	241	290	44	235	279	5	6	11	11	165	176	11	165	176	0	0	0	4	14	18	4	14	18	0	0	0
55	Salyan	22	181	203	22	181	203	0	0	0	14	139	153	14	139	153	0	0	0	1	73	74	1	73	74	0	0	0
59	Surkhet	112	463	575	63	412	475	49	51	100	63	266	329	44	220	264	19	46	65	8	152	160	1	135	136	7	17	24
60	Dailekh	47	266	313	47	262	309	0	4	4	23	202	225	23	194	217	0	8	8	1	84	85	1	84	85	0	0	0
61	Jajarkot	30	237	267	30	237	267	0	0	0	6	109	115	6	109	115	0	0	0	1	12	13	1	12	13	0	0	0
63.1	Mid west. tarai	518	1569	2087	305	1109	1414	213	460	673	244	1169	1413	123	689	812	121	480	601	154	445	599	112	306	418	42	139	181
56	Dang	171	631	802	114	416	530	57	215	272	62	536	598	38	266	304	24	270	294	82	245	327	72	160	232	10	85	95
57	Banke	230	465	695	96	301	397	134	164	298	154	336	490	61	176	237	93	160	253	49	49	98	33	14	47	16	35	51
58	Bardiya	117	473	590	95	392	487	22	81	103	28	297	325	24	247	271	4	50	54	23	151	174	7	132	139	16	19	35
66.1	Far western dev. reg.	534	3906	4440	449	3690	4139	85	216	301	247	2333	2580	201	2206	2407	46	127	173	76	1363	1439	74	1259	1333	2	104	106
66.2	Far west. mountain	98	940	1038	98	936	1034	0	4	4	34	571	605	34	571	605	0	0	0	13	243	256	13	243	256	0	0	0
67	Bajura	23	230	253	23	230	253	0	0	0	3	115	118	3	115	118	0	0	0	0	34	34	0	34	34	0	0	0
68	Bajhang	26	444	470	26	440	466	0	4	4	18	278	296	18	278	296	0	0	0	1	125	126	1	125	126	0	0	0
75	Darchula	49	266	315	49	266	315	0	0	0	13	178	191	13	178	191	0	0	0	12	84	96	12	84	96	0	0	0
69.1	Far west. hill	178	1810	1988	163	1760	1923	15	50	65	97	1072	1169	87	1048	1135	10	24	34	43	373	416	43	355	398	0	18	18
69	Achham	38	487	525	38	481	519	0	6	6	20	306	326	20	306	326	0	0	0	10	88	98	10	88	98	0	0	0
70	Doti	77	390	467	63	376	439	14	14	28	39	222	261	29	203	232	10	19	29	1	85	86	1	71	72	0	14	14
73	Dadeldhura	15	384	399	14	354	368	1	30	31	18	238	256	18	233	251	0	5	5	0	88	88	0	84	84	0	4	4
74	Baitadi	48	549	597	48	549	597	0	0	0	20	306	326	20	306	326	0	0	0	32	112	144	32	112	144	0	0	0
73.1	Far west. tarai	258	1156	1414	188	994	1182	70	162	232	116	690	806	80	587	667	36	103	139	20	747	767	18	661	679	2	86	88
71	Kailali	138	670	808	117	613	730	21	57	78	67	376	443	49	329	378	18	47	65	8	373	381	6	303	309	2	70	72
72	Kanchanpur	120	486	606	71	381	452	49	105	154	49	314	363	31	258	289	18	56	74	12	374	386	12	358	370	0	16	16

Total number of teachers by training status at lower secondary level in types of schools, Flash I_2010-011

District _code	District_Name	Total												Institutional schools only												Community schools only											
		Full trained			Partial trained			Untrained			Total			Full trained			Partial trained			Untrained			Total			Full trained			Partial trained			Untrained			Total of Com.		
		F	M	T	F	M	T	F	M	T	F	M	T	F	M	T	F	M	T	F	M	T	F	M	T	F	M	T	F	M	T	F	M	T	F	M	T
0.1	Total	7,604	21,661	29,265	1,786	4,229	6,015	2,518	8,234	10,752	11,908	34,124	46,032	3,441	4,661	8,102	734	898	1,632	1,570	2,290	3,860	5,745	7,849	13,594	4,163	17,000	21,163	1,052	3,331	4,383	948	5,944	6,892	6,163	26,275	32,438
0.2	Eastern dev. reg.	937	4403	5340	403	1132	1535	279	1914	2193	1619	7449	9068	214	564	778	124	288	412	88	335	423	426	1187	1613	723	3839	4562	279	844	1123	191	1579	1770	1193	6262	7455
0.3	East. mountain	95	510	605	22	151	173	33	206	239	150	867	1017	5	17	22	1	1	2	1	7	8	7	25	32	90	493	583	21	150	171	32	199	231	143	842	985
1	Taplejung	33	189	222	15	86	101	15	72	87	63	347	410	1	1	2	0	0	0	0	1	1	1	2	3	32	188	220	15	86	101	15	71	86	62	345	407
9	Sankhuwasabha	35	219	254	3	32	35	7	77	84	45	328	373	4	16	20	1	1	2	1	6	7	6	23	29	31	203	234	2	31	33	6	71	77	39	305	344
11	Solukhumbu	27	102	129	4	33	37	11	57	68	42	192	234	0	0	0	0	0	0	0	0	0	0	0	0	27	102	129	4	33	37	11	57	68	42	192	234
3.1	East. hill	317	1685	2002	191	473	664	93	790	883	601	2948	3549	31	60	91	2	5	7	19	52	71	52	117	169	286	1625	1911	189	468	657	74	738	812	549	2831	3380
2	Panchthar	41	221	262	70	150	220	13	87	100	124	458	582	0	0	0	0	0	0			0	0	0	0	41	221	262	70	150	220	13	87	100	124	458	582
3	Ilam	55	307	362	53	65	118	20	182	202	128	554	682	13	26	39	2	4	6	14	39	53	29	69	98	42	281	323	51	61	112	6	143	149	99	485	584
7	Dhankuta	46	203	249	5	38	43	16	90	106	67	331	398	4	22	26	0	1	1	1	2	3	5	25	30	42	181	223	5	37	42	15	88	103	62	306	368
8	Terhathum	16	125	141	13	63	76	5	73	78	34	261	295	10	6	16	0	0	0	4	6	10	14	12	26	6	119	125	13	63	76	1	67	68	20	249	269
10	Bhojpur	22	224	246	7	18	25	12	95	107	41	337	378	0	0	0	0	0	0	0	0	0	0	0	0	22	224	246	7	18	25	12	95	107	41	337	378
12	Okhaldhunga	51	183	234	19	85	104	6	51	57	76	319	395	4	6	10	0	0	0		5	5	4	11	15	47	177	224	19	85	104	6	46	52	72	308	380
13	Khotang	39	184	223	4	10	14	13	110	123	56	304	360	0	0	0	0	0	0			0	0	0	0	39	184	223	4	10	14	13	110	123	56	304	360
14	Udayapur	47	238	285	20	44	64	8	102	110	75	384	459	0	0	0	0	0	0	0	0	0	0	0	0	47	238	285	20	44	64	8	102	110	75	384	459
11.1	East. tarai	525	2208	2733	190	508	698	153	918	1071	868	3634	4502	178	487	665	121	282	403	68	276	344	367	1045	1412	347	1721	2068	69	226	295	85	642	727	501	2589	3090
4	Jhapa	285	885	1170	143	387	530	73	287	360	501	1559	2060	147	379	526	119	276	395	55	235	290	321	890	1211	138	506	644	24	111	135	18	52	70	180	669	849
5	Morang	123	476	599	9	10	19	43	256	299	175	742	917	12	68	80	2	5	7	10	29	39	24	102	126	111	408	519	7	5	12	33	227	260	151	640	791
6	Sunsari	97	462	559	4	5	9	27	150	177	128	617	745	18	38	56	0	1	1	3	11	14	21	50	71	79	424	503	4	4	8	24	139	163	107	567	674
15	Saptari	5	193	198	32	102	134	5	117	122	42	412	454	0	1	1	0	0	0	0	0	0	0	1	1	5	192	197	32	102	134	5	117	122	42	411	453
16	Siraha	15	192	207	2	4	6	5	108	113	22	304	326	1	1	2	0	0	0	0	1	1	1	2	3	14	191	205	2	4	6	5	107	112	21	302	323
16.1	Central dev. reg.	4039	6881	10920	770	1020	1790	1563	2680	4243	6372	10581	16953	2400	2441	4841	418	327	745	1266	1083	2349	4084	3851	7935	1639	4440	6079	352	693	1045	297	1597	1894	2288	6730	9018
16.2	Cent. mountain	101	414	515	39	105	144	45	226	271	185	745	930	13	17	30	1	2	3	2	18	20	16	37	53	88	397	485	38	103	141	43	208	251	169	708	877
22	Dolakha	28	155	183	2	34	36	16	89	105	46	278	324	7	10	17	0	2	2	1	16	17	8	28	36	21	145	166	2	32	34	15	73	88	38	250	288
23	Sindhupalchok	65	222	287	35	64	99	26	116	142	126	402	528	2	7	9	1	0	1	0	2	2	3	9	12	63	215	278	34	64	98	26	114	140	123	393	516
29	Rasuwa	8	37	45	2	7	9	3	21	24	13	65	78	4	0	4	0	0	0	1	0	1	5	0	5	4	37	41	2	7	9	2	21	23	8	65	73
19.1	Cent. hill	788	1972	2760	215	392	607	167	785	952	1170	3149	4319	274	281	555	32	17	49	105	199	304	411	497	908	514	1691	2205	183	375	558	62	586	648	759	2652	3411
20	Sindhuli	72	267	339	9	117	126	8	89	97	89	473	562	0	4	4	0	2	2	0	0	0	0	6	6	72	263	335	9	115	124	8	89	97	89	467	556
21	Ramechhap	69	280	349	37	70	107	8	106	114	114	456	570	8	6	14	1	0	1	3	2	5	12	8	20	61	274	335	36	70	106	5	104	109	102	448	550
24	Kavrepalanchok	301	593	894	88	116	204	72	249	321	461	958	1419	166	200	366	26	5	31	66	180	246	258	385	643	135	393	528	62	111	173	6	69	75	203	573	776
28	Nuwakot	87	190	277	3	2	5	7	80	87	97	272	369	4	4	8	0	0	0			0	4	4	8	83	186	269	3	2	5	7	80	87	93	268	361
30	Dhading	125	346	471	13	46	59	26	93	119	164	485	649	18	21	39	4	7	11	3	6	9	25	34	59	107	325	432	9	39	48	23	87	110	139	451	590
31	Makwanpur	134	296	430	65	41	106	46	168	214	245	505	750	78	46	124	1	3	4	33	11	44	112	60	172	56	250	306	64	38	102	13	157	170	133	445	578
25.1	Cent. tarai	312	1712	2024	360	404	764	105	728	833	777	2844	3621	92	172	264	320	238	558	31	85	116	443	495	938	220	1540	1760	40	166	206	74	643	717	334	2349	2683

Total number of teachers by training status at lower secondary level in types of schools, Flash I_2010-011

District _code	District_Name	Total												Institutional schools only												Community schools only											
		Full trained			Partial trained			Untrained			Total			Full trained			Partial trained			Untrained			Total			Full trained			Partial trained			Untrained			Total of Com.		
		F	M	T	F	M	T	F	M	T	F	M	T	F	M	T	F	M	T	F	M	T	F	M	T	F	M	T	F	M	T	F	M	T	F	M	T
17	Dhanusha	15	212	227	7	7	14	4	97	101	26	316	342	0	1	1	0	0	0	0	1	1	0	2	2	15	211	226	7	7	14	4	96	100	26	314	340
18	Mahottari	21	184	205	8	5	13	5	87	92	34	276	310	0	7	7	0	1	1	0	1	1	0	9	9	21	177	198	8	4	12	5	86	91	34	267	301
19	Sarlahi	30	195	225	8	57	65	7	103	110	45	355	400	0	0	0	0	0	0		3	3	0	3	3	30	195	225	8	57	65	7	100	107	45	352	397
32	Rautahat	14	159	173	2	28	30	3	74	77	19	261	280	5	9	14	1	1	2	1	5	6	7	15	22	9	150	159	1	27	28	2	69	71	12	246	258
33	Bara	22	225	247	2	1	3	13	111	124	37	337	374	1	8	9	0	0	0	4	4	8	5	12	17	21	217	238	2	1	3	9	107	116	32	325	357
34	Parsa	52	190	242	4	17	21	11	112	123	67	319	386	7	5	12	1	0	1	5	3	8	13	8	21	45	185	230	3	17	20	6	109	115	54	311	365
35	Chitwan	158	547	705	329	289	618	62	144	206	549	980	1529	79	142	221	318	236	554	21	68	89	418	446	864	79	405	484	11	53	64	41	76	117	131	534	665
32.1	Valley	2838	2783	5621	156	119	275	1246	941	2187	4240	3843	8083	2021	1971	3992	65	70	135	1128	781	1909	3214	2822	6036	817	812	1629	91	49	140	118	160	278	1026	1021	2047
25	Lalitpur	487	648	1135	37	41	78	187	233	420	711	922	1633	374	451	825	20	26	46	167	203	370	561	680	1241	113	197	310	17	15	32	20	30	50	150	242	392
26	Bhaktapur	384	442	826	45	34	79	123	147	270	552	623	1175	281	274	555	20	6	26	114	122	236	415	402	817	103	168	271	25	28	53	9	25	34	137	221	358
27	Kathmandu	1967	1693	3660	74	44	118	936	561	1497	2977	2298	5275	1366	1246	2612	25	38	63	847	456	1303	2238	1740	3978	601	447	1048	49	6	55	89	105	194	739	558	1297
35.1	Western dev. reg.	1775	5164	6939	255	885	1140	415	1928	2343	2445	7977	10422	617	1196	1813	87	191	278	169	651	820	873	2038	2911	1158	3968	5126	168	694	862	246	1277	1523	1572	5939	7511
35.2	West. mountain	8	51	59	3	18	21	2	23	25	13	92	105	0	6	6	0	0	0	0	5	5	0	11	11	8	45	53	3	18	21	2	18	20	13	81	94
41	Manang	4	20	24	2	6	8	1	7	8	7	33	40	0	0	0	0	0	0		0	0	0	0	0	4	20	24	2	6	8	1	7	8	7	33	40
42	Mustang	4	31	35	1	12	13	1	16	17	6	59	65	0	6	6	0	0	0		5	5	0	11	11	4	25	29	1	12	13	1	11	12	6	48	54
37.1	West. hill	1273	3713	4986	179	649	828	325	1447	1772	1777	5809	7586	402	762	1164	49	142	191	111	406	517	562	1310	1872	871	2951	3822	130	507	637	214	1041	1255	1215	4499	5714
36	Gorkha	120	318	438	3	53	56	35	90	125	158	461	619	15	17	32	0	1	1	7	4	11	22	22	44	105	301	406	3	52	55	28	86	114	136	439	575
37	Lamjung	59	205	264	25	57	82	20	97	117	104	359	463	6	22	28	3	20	23	16	9	25	25	51	76	53	183	236	22	37	59	4	88	92	79	308	387
38	Tanahu	176	418	594	27	79	106	13	122	135	216	619	835	63	109	172	24	74	98	3	34	37	90	217	307	113	309	422	3	5	8	10	88	98	126	402	528
39	Syangja	156	474	630	30	107	137	40	221	261	226	802	1028	39	104	143	10	21	31	30	83	113	79	208	287	117	370	487	20	86	106	10	138	148	147	594	741
40	Kaski	310	704	1014	17	24	41	95	279	374	422	1007	1429	235	324	559	5	15	20	29	209	238	269	548	817	75	380	455	12	9	21	66	70	136	153	459	612
43	Myagdi	33	131	164	10	41	51	8	58	66	51	230	281	0	0	0	0	0	0			0	0	0	0	33	131	164	10	41	51	8	58	66	51	230	281
44	Parbat	39	206	245	35	121	156	9	85	94	83	412	495	0	19	19	0	1	1	0	4	4	0	24	24	39	187	226	35	120	155	9	81	90	83	388	471
45	Baglung	116	350	466	4	31	35	31	127	158	151	508	659	14	67	81	0	1	1	13	14	27	27	82	109	102	283	385	4	30	34	18	113	131	124	426	550
46	Gulmi	110	343	453	6	25	31	22	141	163	138	509	647	12	46	58	5	5	10	2	18	20	19	69	88	98	297	395	1	20	21	20	123	143	119	440	559
47	Palpa	123	402	525	16	54	70	39	150	189	178	606	784	18	49	67	2	3	5	9	23	32	29	75	104	105	353	458	14	51	65	30	127	157	149	531	680
51	Arghakhanchi	31	162	193	6	57	63	13	77	90	50	296	346	0	5	5	0	1	1	2	8	10	2	14	16	31	157	188	6	56	62	11	69	80	48	282	330
48.1	West. tarai	494	1400	1894	73	218	291	88	458	546	655	2076	2731	215	428	643	38	49	87	58	240	298	311	717	1028	279	972	1251	35	169	204	30	218	248	344	1359	1703
48	Nawalparasi	177	580	757	7	34	41	23	166	189	207	780	987	64	193	257	3	11	14	19	56	75	86	260	346	113	387	500	4	23	27	4	110	114	121	520	641
49	Rupandehi	258	592	850	51	148	199	41	171	212	350	911	1261	128	168	296	34	36	70	34	155	189	196	359	555	130	424	554	17	112	129	7	16	23	154	552	706
50	Kapilbastu	59	228	287	15	36	51	24	121	145	98	385	483	23	67	90	1	2	3	5	29	34	29	98	127	36	161	197	14	34	48	19	92	111	69	287	356
51.1	Mid western dev. reg	565	2703	3268	226	526	752	147	982	1129	938	4211	5149	161	343	504	92	66	158	24	148	172	277	557	834	404	2360	2764	134	460	594	123	834	957	661	3654	4315

Total number of teachers by training status at lower secondary level in types of schools, Flash I_2010-011

District _code	District_Name	Total												Institutional schools only												Community schools only											
		Full trained			Partial trained			Untrained			Total			Full trained			Partial trained			Untrained			Total			Full trained			Partial trained			Untrained			Total of Com.		
		F	M	T	F	M	T	F	M	T	F	M	T	F	M	T	F	M	T	F	M	T	F	M	T	F	M	T	F	M	T	F	M	T	F	M	T
51.2	Mid west. mountain	48	351	399	13	165	178	10	136	146	71	652	723	1	1	2	1	0	1	1	5	6	3	6	9	47	350	397	12	165	177	9	131	140	68	646	714
62	Dolpa	4	37	41	2	11	13	2	17	19	8	65	73	0	0	0	0	0	0							4	37	41	2	11	13	2	17	19	8	65	73
63	Jumla	11	65	76	5	52	57	4	25	29	20	142	162	0	0	0	0	0	0							11	65	76	5	52	57	4	25	29	20	142	162
64	Kalikot	23	158	181	3	55	58	2	37	39	28	250	278	0	0	0	0	0	0							23	158	181	3	55	58	2	37	39	28	250	278
65	Mugu	5	45	50	1	13	14	1	33	34	7	91	98	1	1	2	1	0	1	1	5	6	3	6	9	4	44	48	0	13	13	0	28	28	4	85	89
66	Humla	5	46	51	2	34	36	1	24	25	8	104	112	0	0	0	0	0	0							5	46	51	2	34	36	1	24	25	8	104	112
56.1	Mid west. hill	181	1313	1494	120	177	297	48	500	548	349	1990	2339	25	41	66	29	23	52	7	27	34	61	91	152	156	1272	1428	91	154	245	41	473	514	288	1899	2187
52	Pyuthan	38	203	241	5	3	8	8	65	73	51	271	322	5	17	22	0	0	0	0	1	1	5	18	23	33	186	219	5	3	8	8	64	72	46	253	299
53	Rolpa	21	204	225	12	78	90	5	49	54	38	331	369	2	1	3	0	0	0	0	11	11	2	12	14	19	203	222	12	78	90	5	38	43	36	319	355
54	Rukum	10	139	149	38	46	84	1	56	57	49	241	290	4	5	9	0	0	0	1	1	2	5	6	11	6	134	140	38	46	84	0	55	55	44	235	279
55	Salyan	16	129	145	2	2	4	4	50	54	22	181	203	0	0	0	0	0	0							16	129	145	2	2	4	4	50	54	22	181	203
59	Surkhet	63	300	363	37	32	69	12	131	143	112	463	575	14	18	32	29	21	50	6	12	18	49	51	100	49	282	331	8	11	19	6	119	125	63	412	475
60	Dailekh	18	193	211	24	6	30	5	67	72	47	266	313	0	0	0	0	2	2	0	2	2	0	4	4	18	193	211	24	4	28	5	65	70	47	262	309
61	Jajarkot	15	145	160	2	10	12	13	82	95	30	237	267	0	0	0	0	0	0							15	145	160	2	10	12	13	82	95	30	237	267
63.1	Mid west. tarai	336	1039	1375	93	184	277	89	346	435	518	1569	2087	135	301	436	62	43	105	16	116	132	213	460	673	201	738	939	31	141	172	73	230	303	305	1109	1414
56	Dang	137	505	642	2	13	15	32	113	145	171	631	802	56	178	234	0	1	1	1	36	37	57	215	272	81	327	408	2	12	14	31	77	108	114	416	530
57	Banke	134	260	394	64	85	149	32	120	152	230	465	695	70	90	160	52	9	61	12	65	77	134	164	298	64	170	234	12	76	88	20	55	75	96	301	397
58	Bardiya	65	274	339	27	86	113	25	113	138	117	473	590	9	33	42	10	33	43	3	15	18	22	81	103	56	241	297	17	53	70	22	98	120	95	392	487
66.1	Far western dev. reg.	288	2510	2798	132	666	798	114	730	844	534	3906	4440	49	117	166	13	26	39	23	73	96	85	216	301	239	2393	2632	119	640	759	91	657	748	449	3690	4139
66.2	Far west. mountain	41	531	572	49	174	223	8	235	243	98	940	1038	0	0	0	0	4	4	0	0	0	0	4	4	41	531	572	49	170	219	8	235	243	98	936	1034
67	Bajura	10	106	116	13	58	71	0	66	66	23	230	253	0	0	0	0	0	0							10	106	116	13	58	71	0	66	66	23	230	253
68	Bajhang	10	277	287	13	73	86	3	94	97	26	444	470	0	0	0	0	4	4							10	277	287	13	69	82	3	94	97	26	440	466
75	Darchula	21	148	169	23	43	66	5	75	80	49	266	315	0	0	0	0	0	0							21	148	169	23	43	66	5	75	80	49	266	315
69.1	Far west. hill	85	1176	1261	79	317	396	14	317	331	178	1810	1988	4	17	21	11	19	30	0	14	14	15	50	65	81	1159	1240	68	298	366	14	303	317	163	1760	1923
69	Achham	14	176	190	21	239	260	3	72	75	38	487	525	0	1	1	0	0	0							14	175	189	21	239	260	3	67	70	38	481	519
70	Doti	33	313	346	39	15	54	5	62	67	77	390	467	3	2	5	11	12	23							30	311	341	28	3	31	5	62	67	63	376	439
73	Dadeldhura	4	246	250	9	47	56	2	91	93	15	384	399	1	14	15	0	7	7	0	9	9	1	30	31	3	232	235	9	40	49	2	82	84	14	354	368
74	Baitadi	34	441	475	10	16	26	4	92	96	48	549	597	0	0	0	0	0	0							34	441	475	10	16	26	4	92	96	48	549	597
73.1	Far west. tarai	162	803	965	4	175	179	92	178	270	258	1156	1414	45	100	145	2	3	5	23	59	82	70	162	232	117	703	820	2	172	174	69	119	188	188	994	1182
71	Kailali	95	467	562	2	132	134	41	71	112	138	670	808	14	42	56	1	1	2	6	14	20	21	57	78	81	425	506	1	131	132	35	57	92	117	613	730
72	Kanchanpur	67	336	403	2	43	45	51	107	158	120	486	606	31	58	89	1	2	3	17	45	62	49	105	154	36	278	314	1	41	42	34	62	96	71	381	452

Percentage of teachers by training status at lower secondary level in types of schools, Flash I_2010-011

District_ code	District_Name	Total									Institutional schools only									Community schools only								
		Full trained			Partial trained			Untrained			Full trained			Partial trained			Untrained			Full trained			Partial trained			Untrained		
		F	M	T	F	M	T	F	M	T	F	M	T	F	M	T	F	M	T	F	M	T	F	M	T	F	M	T
0.1	Total	63.9	63.5	63.6	15.0	12.4	13.1	21.1	24.1	23.4	59.9	59.4	59.6	12.8	11.4	12.0	27.3	29.2	28.4	67.5	64.7	65.2	17.1	12.7	13.5	15.4	22.6	21.2
0.2	Eastern dev. reg.	57.9	59.1	58.9	24.9	15.2	16.9	17.2	25.7	24.2	50.2	47.5	48.2	29.1	24.3	25.5	20.7	28.2	26.2	60.6	61.3	61.2	23.4	13.5	15.1	16.0	25.2	23.7
0.3	East. mountain	63.3	58.8	59.5	14.7	17.4	17.0	22.0	23.8	23.5	71.4	68.0	68.8	14.3	4.0	6.3	14.3	28.0	25.0	62.9	58.6	59.2	14.7	17.8	17.4	22.4	23.6	23.5
1	Taplejung	52.4	54.5	54.1	23.8	24.8	24.6	23.8	20.7	21.2	100.0	50.0	66.7	0.0	0.0	0.0	0.0	50.0	33.3	51.6	54.5	54.1	24.2	24.9	24.8	24.2	20.6	21.1
9	Sankhuwasabha	77.8	66.8	68.1	6.7	9.8	9.4	15.6	23.5	22.5	66.7	69.6	69.0	16.7	4.3	6.9	16.7	26.1	24.1	79.5	66.6	68.0	5.1	10.2	9.6	15.4	23.3	22.4
11	Solukhumbu	64.3	53.1	55.1	9.5	17.2	15.8	26.2	29.7	29.1	0.0	0.0	0.0	0.0	0.0	0.0	0.0	0.0	0.0	64.3	53.1	55.1	9.5	17.2	15.8	26.2	29.7	29.1
3.1	East. hill	52.7	57.2	56.4	31.8	16.0	18.7	15.5	26.8	24.9	59.6	51.3	53.8	3.8	4.3	4.1	36.5	44.4	42.0	52.1	57.4	56.5	34.4	16.5	19.4	13.5	26.1	24.0
2	Panchthar	33.1	48.3	45.0	56.5	32.8	37.8	10.5	19.0	17.2	0.0	0.0	0.0	0.0	0.0	0.0	0.0	0.0	0.0	33.1	48.3	45.0	56.5	32.8	37.8	10.5	19.0	17.2
3	Ilam	43.0	55.4	53.1	41.4	11.7	17.3	15.6	32.9	29.6	44.8	37.7	39.8	6.9	5.8	6.1	48.3	56.5	54.1	42.4	57.9	55.3	51.5	12.6	19.2	6.1	29.5	25.5
7	Dhankuta	68.7	61.3	62.6	7.5	11.5	10.8	23.9	27.2	26.6	80.0	88.0	86.7	0.0	4.0	3.3	20.0	8.0	10.0	67.7	59.2	60.6	8.1	12.1	11.4	24.2	28.8	28.0
8	Terhathum	47.1	47.9	47.8	38.2	24.1	25.8	14.7	28.0	26.4	71.4	50.0	61.5	0.0	0.0	0.0	28.6	50.0	38.5	30.0	47.8	46.5	65.0	25.3	28.3	5.0	26.9	25.3
10	Bhojpur	53.7	66.5	65.1	17.1	5.3	6.6	29.3	28.2	28.3	0.0	0.0	0.0	0.0	0.0	0.0	0.0	0.0	0.0	53.7	66.5	65.1	17.1	5.3	6.6	29.3	28.2	28.3
12	Okhaldhunga	67.1	57.4	59.2	25.0	26.6	26.3	7.9	16.0	14.4	100.0	54.5	66.7	0.0	0.0	0.0	0.0	45.5	33.3	65.3	57.5	58.9	26.4	27.6	27.4	8.3	14.9	13.7
13	Khotang	69.6	60.5	61.9	7.1	3.3	3.9	23.2	36.2	34.2	0.0	0.0	0.0	0.0	0.0	0.0	0.0	0.0	0.0	69.6	60.5	61.9	7.1	3.3	3.9	23.2	36.2	34.2
14	Udayapur	62.7	62.0	62.1	26.7	11.5	13.9	10.7	26.6	24.0	0.0	0.0	0.0	0.0	0.0	0.0	0.0	0.0	0.0	62.7	62.0	62.1	26.7	11.5	13.9	10.7	26.6	24.0
11.1	East. tarai	60.5	60.8	60.7	21.9	14.0	15.5	17.6	25.3	23.8	48.5	46.6	47.1	33.0	27.0	28.5	18.5	26.4	24.4	69.3	66.5	66.9	13.8	8.7	9.5	17.0	24.8	23.5
4	Jhapa	56.9	56.8	56.8	28.5	24.8	25.7	14.6	18.4	17.5	45.8	42.6	43.4	37.1	31.0	32.6	17.1	26.4	23.9	76.7	75.6	75.9	13.3	16.6	15.9	10.0	7.8	8.2
5	Morang	70.3	64.2	65.3	5.1	1.3	2.1	24.6	34.5	32.6	50.0	66.7	63.5	8.3	4.9	5.6	41.7	28.4	31.0	73.5	63.8	65.6	4.6	0.8	1.5	21.9	35.5	32.9
6	Sunsari	75.8	74.9	75.0	3.1	0.8	1.2	21.1	24.3	23.8	85.7	76.0	78.9	0.0	2.0	1.4	14.3	22.0	19.7	73.8	74.8	74.6	3.7	0.7	1.2	22.4	24.5	24.2
15	Saptari	11.9	46.8	43.6	76.2	24.8	29.5	11.9	28.4	26.9	0.0	100.0	100.0	0.0	0.0	0.0	0.0	0.0	0.0	11.9	46.7	43.5	76.2	24.8	29.6	11.9	28.5	26.9
16	Siraha	68.2	63.2	63.5	9.1	1.3	1.8	22.7	35.5	34.7	100.0	50.0	66.7	0.0	0.0	0.0	0.0	50.0	33.3	66.7	63.2	63.5	9.5	1.3	1.9	23.8	35.4	34.7
16.1	Central dev. reg.	63.4	65.0	64.4	12.1	9.6	10.6	24.5	25.3	25.0	58.8	63.4	61.0	10.2	8.5	9.4	31.0	28.1	29.6	71.6	66.0	67.4	15.4	10.3	11.6	13.0	23.7	21.0
16.2	Cent. mountain	54.6	55.6	55.4	21.1	14.1	15.5	24.3	30.3	29.1	81.3	45.9	56.6	6.3	5.4	5.7	12.5	48.6	37.7	52.1	56.1	55.3	22.5	14.5	16.1	25.4	29.4	28.6
22	Dolakha	60.9	55.8	56.5	4.3	12.2	11.1	34.8	32.0	32.4	87.5	35.7	47.2	0.0	7.1	5.6	12.5	57.1	47.2	55.3	58.0	57.6	5.3	12.8	11.8	39.5	29.2	30.6
23	Sindhupalchok	51.6	55.2	54.4	27.8	15.9	18.8	20.6	28.9	26.9	66.7	77.8	75.0	33.3	0.0	8.3	0.0	22.2	16.7	51.2	54.7	53.9	27.6	16.3	19.0	21.1	29.0	27.1
29	Rasuwa	61.5	56.9	57.7	15.4	10.8	11.5	23.1	32.3	30.8	80.0	0.0	80.0	0.0	0.0	0.0	20.0	0.0	20.0	50.0	56.9	56.2	25.0	10.8	12.3	25.0	32.3	31.5
19.1	Cent. hill	67.4	62.6	63.9	18.4	12.4	14.1	14.3	24.9	22.0	66.7	56.5	61.1	7.8	3.4	5.4	25.5	40.0	33.5	67.7	63.8	64.6	24.1	14.1	16.4	8.2	22.1	19.0
20	Sindhuli	80.9	56.4	60.3	10.1	24.7	22.4	9.0	18.8	17.3	0.0	66.7	66.7	0.0	33.3	33.3	0.0	0.0	0.0	80.9	56.3	60.3	10.1	24.6	22.3	9.0	19.1	17.4
21	Ramechhap	60.5	61.4	61.2	32.5	15.4	18.8	7.0	23.2	20.0	66.7	75.0	70.0	8.3	0.0	5.0	25.0	25.0	25.0	59.8	61.2	60.9	35.3	15.6	19.3	4.9	23.2	19.8
24	Kavrepalanchok	65.3	61.9	63.0	19.1	12.1	14.4	15.6	26.0	22.6	64.3	51.9	56.9	10.1	1.3	4.8	25.6	46.8	38.3	66.5	68.6	68.0	30.5	19.4	22.3	3.0	12.0	9.7
28	Nuwakot	89.7	69.9	75.1	3.1	0.7	1.4	7.2	29.4	23.6	100.0	100.0	100.0	0.0	0.0	0.0	0.0	0.0	0.0	89.2	69.4	74.5	3.2	0.7	1.4	7.5	29.9	24.1
30	Dhading	76.2	71.3	72.6	7.9	9.5	9.1	15.9	19.2	18.3	72.0	61.8	66.1	16.0	20.6	18.6	12.0	17.6	15.3	77.0	72.1	73.2	6.5	8.6	8.1	16.5	19.3	18.6
31	Makwanpur	54.7	58.6	57.3	26.5	8.1	14.1	18.8	33.3	28.5	69.6	76.7	72.1	0.9	5.0	2.3	29.5	18.3	25.6	42.1	56.2	52.9	48.1	8.5	17.6	9.8	35.3	29.4

Percentage of teachers by training status at lower secondary level in types of schools, Flash I_2010-011

District_ code	District_Name	Total									Institutional schools only									Community schools only								
		Full trained			Partial trained			Untrained			Full trained			Partial trained			Untrained			Full trained			Partial trained			Untrained		
		F	M	T	F	M	T	F	M	T	F	M	T	F	M	T	F	M	T	F	M	T	F	M	T	F	M	T
25.1	Cent. tarai	40.2	60.2	55.9	46.3	14.2	21.1	13.5	25.6	23.0	20.8	34.7	28.1	72.2	48.1	59.5	7.0	17.2	12.4	65.9	65.6	65.6	12.0	7.1	7.7	22.2	27.4	26.7
17	Dhanusha	57.7	67.1	66.4	26.9	2.2	4.1	15.4	30.7	29.5	0.0	50.0	50.0	0.0	0.0	0.0	0.0	50.0	50.0	57.7	67.2	66.5	26.9	2.2	4.1	15.4	30.6	29.4
18	Mahottari	61.8	66.7	66.1	23.5	1.8	4.2	14.7	31.5	29.7	0.0	77.8	77.8	0.0	11.1	11.1	0.0	11.1	11.1	61.8	66.3	65.8	23.5	1.5	4.0	14.7	32.2	30.2
19	Sarlahi	66.7	54.9	56.3	17.8	16.1	16.3	15.6	29.0	27.5	0.0	0.0	0.0	0.0	0.0	0.0	0.0	100.0	100.0	66.7	55.4	56.7	17.8	16.2	16.4	15.6	28.4	27.0
32	Rautahat	73.7	60.9	61.8	10.5	10.7	10.7	15.8	28.4	27.5	71.4	60.0	63.6	14.3	6.7	9.1	14.3	33.3	27.3	75.0	61.0	61.6	8.3	11.0	10.9	16.7	28.0	27.5
33	Bara	59.5	66.8	66.0	5.4	0.3	0.8	35.1	32.9	33.2	20.0	66.7	52.9	0.0	0.0	0.0	80.0	33.3	47.1	65.6	66.8	66.7	6.3	0.3	0.8	28.1	32.9	32.5
34	Parsa	77.6	59.6	62.7	6.0	5.3	5.4	16.4	35.1	31.9	53.8	62.5	57.1	7.7	0.0	4.8	38.5	37.5	38.1	83.3	59.5	63.0	5.6	5.5	5.5	11.1	35.0	31.5
35	Chitwan	28.8	55.8	46.1	59.9	29.5	40.4	11.3	14.7	13.5	18.9	31.8	25.6	76.1	52.9	64.1	5.0	15.2	10.3	60.3	75.8	72.8	8.4	9.9	9.6	31.3	14.2	17.6
32.1	Valley	66.9	72.4	69.5	3.7	3.1	3.4	29.4	24.5	27.1	62.9	69.8	66.1	2.0	2.5	2.2	35.1	27.7	31.6	79.6	79.5	79.6	8.9	4.8	6.8	11.5	15.7	13.6
25	Lalitpur	68.5	70.3	69.5	5.2	4.4	4.8	26.3	25.3	25.7	66.7	66.3	66.5	3.6	3.8	3.7	29.8	29.9	29.8	75.3	81.4	79.1	11.3	6.2	8.2	13.3	12.4	12.8
26	Bhaktapur	69.6	70.9	70.3	8.2	5.5	6.7	22.3	23.6	23.0	67.7	68.2	67.9	4.8	1.5	3.2	27.5	30.3	28.9	75.2	76.0	75.7	18.2	12.7	14.8	6.6	11.3	9.5
27	Kathmandu	66.1	73.7	69.4	2.5	1.9	2.2	31.4	24.4	28.4	61.0	71.6	65.7	1.1	2.2	1.6	37.8	26.2	32.8	81.3	80.1	80.8	6.6	1.1	4.2	12.0	18.8	15.0
35.1	Western dev. reg.	72.6	64.7	66.6	10.4	11.1	10.9	17.0	24.2	22.5	70.7	58.7	62.3	10.0	9.4	9.5	19.4	31.9	28.2	73.7	66.8	68.2	10.7	11.7	11.5	15.6	21.5	20.3
35.2	West. mountain	61.5	55.4	56.2	23.1	19.6	20.0	15.4	25.0	23.8	0.0	54.5	54.5	0.0	0.0	0.0	0.0	45.5	45.5	61.5	55.6	56.4	23.1	22.2	22.3	15.4	22.2	21.3
41	Manang	57.1	60.6	60.0	28.6	18.2	20.0	14.3	21.2	20.0	0.0	0.0	0.0	0.0	0.0	0.0	0.0	0.0	0.0	57.1	60.6	60.0	28.6	18.2	20.0	14.3	21.2	20.0
42	Mustang	66.7	52.5	53.8	16.7	20.3	20.0	16.7	27.1	26.2	0.0	54.5	54.5	0.0	0.0	0.0	0.0	45.5	45.5	66.7	52.1	53.7	16.7	25.0	24.1	16.7	22.9	22.2
37.1	West. hill	71.6	63.9	65.7	10.1	11.2	10.9	18.3	24.9	23.4	71.5	58.2	62.2	8.7	10.8	10.2	19.8	31.0	27.6	71.7	65.6	66.9	10.7	11.3	11.1	17.6	23.1	22.0
36	Gorkha	75.9	69.0	70.8	1.9	11.5	9.0	22.2	19.5	20.2	68.2	77.3	72.7	0.0	4.5	2.3	31.8	18.2	25.0	77.2	68.6	70.6	2.2	11.8	9.6	20.6	19.6	19.8
37	Lamjung	56.7	57.1	57.0	24.0	15.9	17.7	19.2	27.0	25.3	24.0	43.1	36.8	12.0	39.2	30.3	64.0	17.6	32.9	67.1	59.4	61.0	27.8	12.0	15.2	5.1	28.6	23.8
38	Tanahu	81.5	67.5	71.1	12.5	12.8	12.7	6.0	19.7	16.2	70.0	50.2	56.0	26.7	34.1	31.9	3.3	15.7	12.1	89.7	76.9	79.9	2.4	1.2	1.5	7.9	21.9	18.6
39	Syangja	69.0	59.1	61.3	13.3	13.3	13.3	17.7	27.6	25.4	49.4	50.0	49.8	12.7	10.1	10.8	38.0	39.9	39.4	79.6	62.3	65.7	13.6	14.5	14.3	6.8	23.2	20.0
40	Kaski	73.5	69.9	71.0	4.0	2.4	2.9	22.5	27.7	26.2	87.4	59.1	68.4	1.9	2.7	2.4	10.8	38.1	29.1	49.0	82.8	74.3	7.8	2.0	3.4	43.1	15.3	22.2
43	Myagdi	64.7	57.0	58.4	19.6	17.8	18.1	15.7	25.2	23.5	0.0	0.0	0.0	0.0	0.0	0.0	0.0	0.0	0.0	64.7	57.0	58.4	19.6	17.8	18.1	15.7	25.2	23.5
44	Parbat	47.0	50.0	49.5	42.2	29.4	31.5	10.8	20.6	19.0	0.0	79.2	79.2	0.0	4.2	4.2	0.0	16.7	16.7	47.0	48.2	48.0	42.2	30.9	32.9	10.8	20.9	19.1
45	Baglung	76.8	68.9	70.7	2.6	6.1	5.3	20.5	25.0	24.0	51.9	81.7	74.3	0.0	1.2	0.9	48.1	17.1	24.8	82.3	66.4	70.0	3.2	7.0	6.2	14.5	26.5	23.8
46	Gulmi	79.7	67.4	70.0	4.3	4.9	4.8	15.9	27.7	25.2	63.2	66.7	65.9	26.3	7.2	11.4	10.5	26.1	22.7	82.4	67.5	70.7	0.8	4.5	3.8	16.8	28.0	25.6
47	Palpa	69.1	66.3	67.0	9.0	8.9	8.9	21.9	24.8	24.1	62.1	65.3	64.4	6.9	4.0	4.8	31.0	30.7	30.8	70.5	66.5	67.4	9.4	9.6	9.6	20.1	23.9	23.1
51	Arghakhanchi	62.0	54.7	55.8	12.0	19.3	18.2	26.0	26.0	26.0	0.0	35.7	31.3	0.0	7.1	6.3	100.0	57.1	62.5	64.6	55.7	57.0	12.5	19.9	18.8	22.9	24.5	24.2
48.1	West. tarai	75.4	67.4	69.4	11.1	10.5	10.7	13.4	22.1	20.0	69.1	59.7	62.5	12.2	6.8	8.5	18.6	33.5	29.0	81.1	71.5	73.5	10.2	12.4	12.0	8.7	16.0	14.6
48	Nawalparasi	85.5	74.4	76.7	3.4	4.4	4.2	11.1	21.3	19.1	74.4	74.2	74.3	3.5	4.2	4.0	22.1	21.5	21.7	93.4	74.4	78.0	3.3	4.4	4.2	3.3	21.2	17.8
49	Rupandehi	73.7	65.0	67.4	14.6	16.2	15.8	11.7	18.8	16.8	65.3	46.8	53.3	17.3	10.0	12.6	17.3	43.2	34.1	84.4	76.8	78.5	11.0	20.3	18.3	4.5	2.9	3.3
50	Kapilbastu	60.2	59.2	59.4	15.3	9.4	10.6	24.5	31.4	30.0	79.3	68.4	70.9	3.4	2.0	2.4	17.2	29.6	26.8	52.2	56.1	55.3	20.3	11.8	13.5	27.5	32.1	31.2

Percentage of teachers by training status at lower secondary level in types of schools, Flash I_2010-011

District_ code	District_Name	Total									Institutional schools only									Community schools only								
		Full trained			Partial trained			Untrained			Full trained			Partial trained			Untrained			Full trained			Partial trained			Untrained		
		F	M	T	F	M	T	F	M	T	F	M	T	F	M	T	F	M	T	F	M	T	F	M	T	F	M	T
51.1	Mid western dev. reg.	60.2	64.2	63.5	24.1	12.5	14.6	15.7	23.3	21.9	58.1	61.6	60.4	33.2	11.8	18.9	8.7	26.6	20.6	61.1	64.6	64.1	20.3	12.6	13.8	18.6	22.8	22.2
51.2	Mid west. mountain	67.6	53.8	55.2	18.3	25.3	24.6	14.1	20.9	20.2	33.3	16.7	22.2	33.3	0.0	11.1	33.3	83.3	66.7	69.1	54.2	55.6	17.6	25.5	24.8	13.2	20.3	19.6
62	Dolpa	50.0	56.9	56.2	25.0	16.9	17.8	25.0	26.2	26.0	0.0	0.0	0.0	0.0	0.0	0.0	0.0	0.0	0.0	50.0	56.9	56.2	25.0	16.9	17.8	25.0	26.2	26.0
63	Jumla	55.0	45.8	46.9	25.0	36.6	35.2	20.0	17.6	17.9	0.0	0.0	0.0	0.0	0.0	0.0	0.0	0.0	0.0	55.0	45.8	46.9	25.0	36.6	35.2	20.0	17.6	17.9
64	Kailikot	82.1	63.2	65.1	10.7	22.0	20.9	7.1	14.8	14.0	0.0	0.0	0.0	0.0	0.0	0.0	0.0	0.0	0.0	82.1	63.2	65.1	10.7	22.0	20.9	7.1	14.8	14.0
65	Mugu	71.4	49.5	51.0	14.3	14.3	14.3	14.3	36.3	34.7	33.3	16.7	22.2	33.3	0.0	11.1	33.3	83.3	66.7	100.0	51.8	53.9	0.0	15.3	14.6	0.0	32.9	31.5
66	Humla	62.5	44.2	45.5	25.0	32.7	32.1	12.5	23.1	22.3	0.0	0.0	0.0	0.0	0.0	0.0	0.0	0.0	0.0	62.5	44.2	45.5	25.0	32.7	32.1	12.5	23.1	22.3
56.1	Mid west. hill	51.9	66.0	63.9	34.4	8.9	12.7	13.8	25.1	23.4	41.0	45.1	43.4	47.5	25.3	34.2	11.5	29.7	22.4	54.2	67.0	65.3	31.6	8.1	11.2	14.2	24.9	23.5
52	Pyuthan	74.5	74.9	74.8	9.8	1.1	2.5	15.7	24.0	22.7	100.0	94.4	95.7	0.0	0.0	0.0	0.0	5.6	4.3	71.7	73.5	73.2	10.9	1.2	2.7	17.4	25.3	24.1
53	Rolpa	55.3	61.6	61.0	31.6	23.6	24.4	13.2	14.8	14.6	100.0	8.3	21.4	0.0	0.0	0.0	0.0	91.7	78.6	52.8	63.6	62.5	33.3	24.5	25.4	13.9	11.9	12.1
54	Rukum	20.4	57.7	51.4	77.6	19.1	29.0	2.0	23.2	19.7	80.0	83.3	81.8	0.0	0.0	0.0	20.0	16.7	18.2	13.6	57.0	50.2	86.4	19.6	30.1	0.0	23.4	19.7
55	Salyan	72.7	71.3	71.4	9.1	1.1	2.0	18.2	27.6	26.6	0.0	0.0	0.0	0.0	0.0	0.0	0.0	0.0	0.0	72.7	71.3	71.4	9.1	1.1	2.0	18.2	27.6	26.6
59	Surkhet	56.3	64.8	63.1	33.0	6.9	12.0	10.7	28.3	24.9	28.6	35.3	32.0	59.2	41.2	50.0	12.2	23.5	18.0	77.8	68.4	69.7	12.7	2.7	4.0	9.5	28.9	26.3
60	Dailekh	38.3	72.6	67.4	51.1	2.3	9.6	10.6	25.2	23.0	0.0	0.0	0.0	0.0	50.0	50.0	0.0	50.0	50.0	38.3	73.7	68.3	51.1	1.5	9.1	10.6	24.8	22.7
61	Jajarkot	50.0	61.2	59.9	6.7	4.2	4.5	43.3	34.6	35.6	0.0	0.0	0.0	0.0	0.0	0.0	0.0	0.0	0.0	50.0	61.2	59.9	6.7	4.2	4.5	43.3	34.6	35.6
63.1	Mid west. tarai	64.9	66.2	65.9	18.0	11.7	13.3	17.2	22.1	20.8	63.4	65.4	64.8	29.1	9.3	15.6	7.5	25.2	19.6	65.9	66.5	66.4	10.2	12.7	12.2	23.9	20.7	21.4
56	Dang	80.1	80.0	80.0	1.2	2.1	1.9	18.7	17.9	18.1	98.2	82.8	86.0	0.0	0.5	0.4	1.8	16.7	13.6	71.1	78.6	77.0	1.8	2.9	2.6	27.2	18.5	20.4
57	Banke	58.3	55.9	56.7	27.8	18.3	21.4	13.9	25.8	21.9	52.2	54.9	53.7	38.8	5.5	20.5	9.0	39.6	25.8	66.7	56.5	58.9	12.5	25.2	22.2	20.8	18.3	18.9
58	Bardiya	55.6	57.9	57.5	23.1	18.2	19.2	21.4	23.9	23.4	40.9	40.7	40.8	45.5	40.7	41.7	13.6	18.5	17.5	58.9	61.5	61.0	17.9	13.5	14.4	23.2	25.0	24.6
66.1	Far western dev. reg.	53.9	64.3	63.0	24.7	17.1	18.0	21.3	18.7	19.0	57.6	54.2	55.1	15.3	12.0	13.0	27.1	33.8	31.9	53.2	64.9	63.6	26.5	17.3	18.3	20.3	17.8	18.1
66.2	Far west. mountain	41.8	56.5	55.1	50.0	18.5	21.5	8.2	25.0	23.4	0.0	0.0	0.0	0.0	100.0	100.0	0.0	0.0	0.0	41.8	56.7	55.3	50.0	18.2	21.2	8.2	25.1	23.5
67	Bajura	43.5	46.1	45.8	56.5	25.2	28.1	0.0	28.7	26.1	0.0	0.0	0.0	0.0	0.0	0.0	0.0	0.0	0.0	43.5	46.1	45.8	56.5	25.2	28.1	0.0	28.7	26.1
68	Bajhang	38.5	62.4	61.1	50.0	16.4	18.3	11.5	21.2	20.6	0.0	0.0	0.0	0.0	100.0	100.0	0.0	0.0	0.0	38.5	63.0	61.6	50.0	15.7	17.6	11.5	21.4	20.8
75	Darchula	42.9	55.6	53.7	46.9	16.2	21.0	10.2	28.2	25.4	0.0	0.0	0.0	0.0	0.0	0.0	0.0	0.0	0.0	42.9	55.6	53.7	46.9	16.2	21.0	10.2	28.2	25.4
69.1	Far west. hill	47.8	65.0	63.4	44.4	17.5	19.9	7.9	17.5	16.6	26.7	34.0	32.3	73.3	38.0	46.2	0.0	28.0	21.5	49.7	65.9	64.5	41.7	16.9	19.0	8.6	17.2	16.5
69	Achham	36.8	36.1	36.2	55.3	49.1	49.5	7.9	14.8	14.3	0.0	16.7	16.7	0.0	0.0	0.0	0.0	83.3	83.3	36.8	36.4	36.4	55.3	49.7	50.1	7.9	13.9	13.5
70	Doti	42.9	80.3	74.1	50.6	3.8	11.6	6.5	15.9	14.3	21.4	14.3	17.9	78.6	85.7	82.1	0.0	0.0	0.0	47.6	82.7	77.7	44.4	0.8	7.1	7.9	16.5	15.3
73	Dadeldhura	26.7	64.1	62.7	60.0	12.2	14.0	13.3	23.7	23.3	100.0	46.7	48.4	0.0	23.3	22.6	0.0	30.0	29.0	21.4	65.5	63.9	64.3	11.3	13.3	14.3	23.2	22.8
74	Baitadi	70.8	80.3	79.6	20.8	2.9	4.4	8.3	16.8	16.1	0.0	0.0	0.0	0.0	0.0	0.0	0.0	0.0	0.0	70.8	80.3	79.6	20.8	2.9	4.4	8.3	16.8	16.1
73.1	Far west. tarai	62.8	69.5	68.2	1.6	15.1	12.7	35.7	15.4	19.1	64.3	61.7	62.5	2.9	1.9	2.2	32.9	36.4	35.3	62.2	70.7	69.4	1.1	17.3	14.7	36.7	12.0	15.9
71	Kailali	68.8	69.7	69.6	1.4	19.7	16.6	29.7	10.6	13.9	66.7	73.7	71.8	4.8	1.8	2.6	28.6	24.6	25.6	69.2	69.3	69.3	0.9	21.4	18.1	29.9	9.3	12.6
72	Kanchanpur	55.8	69.1	66.5	1.7	8.8	7.4	42.5	22.0	26.1	63.3	55.2	57.8	2.0	1.9	1.9	34.7	42.9	40.3	50.7	73.0	69.5	1.4	10.8	9.3	47.9	16.3	21.2

Total number of teachers by trining status at secondary level in types of schools, 2010-011

District code	District_Name	Total												Institutional schools only												Community schools only											
		Full trained			Partial trained			Untrained			Total			Full trained			Partial trained			Untrained			Total			Full trained			Partial trained			Untrained			Total of Com.		
		F	M	T	F	M	T	F	M	T	F	M	T	F	M	T	F	M	T	F	M	T	F	M	T	F	M	T	F	M	T	F	M	T	F	M	T
0.1	Total	4924	23856	28,780	549	1729	2,278	394	2383	2,777	5867	27968	33,835	2587	7155	9,742	190	288	478	236	1723	1,959	3013	9166	12,179	2337	16701	#####	359	1441	1,800	158	660	818	2854	18802	21,656
0.2	Eastern dev. reg.	551	4789	5340	100	356	456	68	591	659	719	5736	6455	131	934	1065	32	45	77	36	417	453	199	1396	1595	420	3855	4275	68	311	379	32	174	206	520	4340	4860
0.3	East. mountain	40	514	554	9	47	56	5	32	37	54	593	647	1	16	17	0	1	1	1	6	7	2	23	25	39	498	537	9	46	55	4	26	30	52	570	622
1	Taplejung	12	175	187	2	18	20	2	12	14	16	205	221	0	1	1	0	0	0	1	1	2	1	2	3	12	174	186	2	18	20	1	11	12	15	203	218
9	Sankhuwasabha	17	204	221	5	26	31	1	9	10	23	239	262	1	15	16	0	1	1	0	5	5	1	21	22	16	189	205	5	25	30	1	4	5	22	218	240
11	Solukhumbu	11	135	146	2	3	5	2	11	13	15	149	164	0	0	0	0	0	0		0	0	0	0	0	11	135	146	2	3	5	2	11	13	15	149	164
3.1	East. hill	192	1676	1868	32	212	244	25	100	125	249	1988	2237	15	76	91	2	7	9	8	30	38	25	113	138	177	1600	1777	30	205	235	17	70	87	224	1875	2099
2	Panchthar	35	236	271	7	30	37	3	21	24	45	287	332	0	0	0	0	0	0			0	0	0	0	35	236	271	7	30	37	3	21	24	45	287	332
3	Ilam	44	272	316	5	46	51	7	27	34	56	345	401	7	39	46	1	3	4	5	17	22	13	59	72	37	233	270	4	43	47	2	10	12	43	286	329
7	Dhankuta	25	231	256	2	12	14	2	11	13	29	254	283	1	29	30	0	2	2	0	8	8	1	39	40	24	202	226	2	10	12	2	3	5	28	215	243
8	Terhathum	9	145	154	2	21	23	2	5	7	13	171	184	0	6	6	0	2	2	1	4	5	1	12	13	9	139	148	2	19	21	1	1	2	12	159	171
10	Bhojpur	18	220	238	3	10	13	2	3	5	23	233	256	0	0	0	0	0	0			0	0	0	0	18	220	238	3	10	13	2	3	5	23	233	256
12	Okhaldhunga	24	169	193	6	16	22	4	12	16	34	197	231	7	2	9	1	0	1	2	1	3	10	3	13	17	167	184	5	16	21	2	11	13	24	194	218
13	Khotang	18	176	194	3	56	59	3	16	19	24	248	272	0	0	0	0	0	0			0	0	0	0	18	176	194	3	56	59	3	16	19	24	248	272
14	Udayapur	19	227	246	4	21	25	2	5	7	25	253	278	0	0	0	0	0	0	0	0	0	0	0	0	19	227	246	4	21	25	2	5	7	25	253	278
11.1	East. tarai	319	2599	2918	59	97	156	38	459	497	416	3155	3571	115	842	957	30	37	67	27	381	408	172	1260	1432	204	1757	1961	29	60	89	11	78	89	244	1895	2139
4	Jhapa	160	1134	1294	32	41	73	22	326	348	214	1501	1715	90	673	763	27	31	58	20	324	344	137	1028	1165	70	461	531	5	10	15	2	2	4	77	473	550
5	Morang	51	511	562	5	12	17	9	53	62	65	576	641	4	50	54	1	3	4	3	25	28	8	78	86	47	461	508	4	9	13	6	28	34	57	498	555
6	Sunsari	63	462	525	6	18	24	4	23	27	73	503	576	14	105	119	1	2	3	2	19	21	17	126	143	49	357	406	5	16	21	2	4	6	56	377	433
15	Saptari	23	247	270	6	21	27	0	32	32	29	300	329	0	3	3	0	0	0	0	2	2	0	5	5	23	244	267	6	21	27	0	30	30	29	295	324
16	Siraha	22	245	267	10	5	15	3	25	28	35	275	310	7	11	18	1	1	2	2	11	13	10	23	33	15	234	249	9	4	13	1	14	15	25	252	277
16.1	Central dev. reg.	3111	8410	11521	262	504	766	214	1026	1240	3587	9940	13527	2054	3743	5797	112	118	230	138	815	953	2304	4676	6980	1057	4667	5724	150	386	536	76	211	287	1283	5264	6547
16.2	Cent. mountain	69	516	585	24	61	85	5	38	43	98	615	713	3	24	27	1	4	5	1	14	15	5	42	47	66	492	558	23	57	80	4	24	28	93	573	666
22	Dolakha	20	245	265	7	9	16	2	15	17	29	269	298	3	16	19	1	4	5	1	11	12	5	31	36	17	229	246	6	5	11	1	4	5	24	238	262
23	Sindhupalchok	40	230	270	14	46	60	2	20	22	56	296	352	0	5	5	0	0	0		1	1	0	6	6	40	225	265	14	46	60	2	19	21	56	290	346
29	Rasuwa	9	41	50	3	6	9	1	3	4	13	50	63	0	3	3	0	0	0		2	2	0	5	5	9	38	47	3	6	9	1	1	2	13	45	58
19.1	Cent. hill	505	2305	2810	116	113	229	40	153	193	661	2571	3232	262	705	967	56	8	64	28	95	123	346	808	1154	243	1600	1843	60	105	165	12	58	70	315	1763	2078
20	Sindhuli	29	287	316	3	16	19	3	33	36	35	336	371	0	4	4	0	0	0	0	2	2	0	6	6	29	283	312	3	16	19	3	31	34	35	330	365
21	Ramechhap	23	226	249	7	41	48	4	10	14	34	277	311	1	2	3	1	1	2	1	1	2	3	4	7	22	224	246	6	40	46	3	9	12	31	273	304
24	Kavrepalanchok	222	917	1139	53	27	80	17	53	70	292	997	1289	144	560	704	40	3	43	15	49	64	199	612	811	78	357	435	13	24	37	2	4	6	93	385	478
28	Nuwakot	21	230	251	3	17	20	2	11	13	26	258	284	1	5	6	0	0	0	1	9	10	2	14	16	20	225	245	3	17	20	1	2	3	24	244	268
30	Dhading	55	329	384	10	4	14	9	23	32	74	356	430	19	32	51	2	1	3	7	21	28	28	54	82	36	297	333	8	3	11	2	2	4	46	302	348
31	Makwanpur	155	316	471	40	8	48	5	23	28	200	347	547	97	102	199	13	3	16	4	13	17	114	118	232	58	214	272	27	5	32	1	10	11	86	229	315

Total number of teachers by trining status at secondary level in types of schools, 2010-011

District code	District_Name	Total												Institutional schools only												Community schools only											
		Full trained			Partial trained			Untrained			Total			Full trained			Partial trained			Untrained			Total			Full trained			Partial trained			Untrained			Total of Com.		
		F	M	T	F	M	T	F	M	T	F	M	T	F	M	T	F	M	T	F	M	T	F	M	T	F	M	T	F	M	T	F	M	T	F	M	T
25.1	Cent. tarai	246	1913	2159	25	184	209	48	304	352	319	2401	2720	86	370	456	6	9	15	25	192	217	117	571	688	160	1543	1703	19	175	194	23	112	135	202	1830	2032
17	Dhanusha	27	244	271	2	56	58	2	18	20	31	318	349	0	0	0	0	0	0			0	0	0	0	27	244	271	2	56	58	2	18	20	31	318	349
18	Mahottari	20	204	224	4	35	39	1	13	14	25	252	277	1	3	4	0	0	0		1	1	1	4	5	19	201	220	4	35	39	1	12	13	24	248	272
19	Sarlahi	19	206	225	1	17	18	4	17	21	24	240	264	0	0	0	0	0	0			0	0	0	0	19	206	225	1	17	18	4	17	21	24	240	264
32	Rautahat	17	205	222	4	19	23	3	17	20	24	241	265	2	21	23	0	0	0	1	3	4	3	24	27	15	184	199	4	19	23	2	14	16	21	217	238
33	Bara	19	207	226	2	11	13	1	3	4	22	221	243	0	0	0	0	0	0		0	0	0	0	0	19	207	226	2	11	13	1	3	4	22	221	243
34	Parsa	25	207	232	2	22	24	5	13	18	32	242	274	4	22	26	1	2	3	2	9	11	7	33	40	21	185	206	1	20	21	3	4	7	25	209	234
35	Chitwan	119	640	759	10	24	34	32	223	255	161	887	1048	79	324	403	5	7	12	22	179	201	106	510	616	40	316	356	5	17	22	10	44	54	55	377	432
32.1	Valley	2291	3676	5967	97	146	243	121	531	652	2509	4353	6862	1703	2644	4347	49	97	146	84	514	598	1836	3255	5091	588	1032	1620	48	49	97	37	17	54	673	1098	1771
25	Lalitpur	275	904	1179	20	42	62	39	144	183	334	1090	1424	223	677	900	15	23	38	17	140	157	255	840	1095	52	227	279	5	19	24	22	4	26	79	250	329
26	Bhaktapur	224	769	993	10	62	72	15	137	152	249	968	1217	179	544	723	3	52	55	7	130	137	189	726	915	45	225	270	7	10	17	8	7	15	60	242	302
27	Kathmandu	1792	2003	3795	67	42	109	67	250	317	1926	2295	4221	1301	1423	2724	31	22	53	60	244	304	1392	1689	3081	491	580	1071	36	20	56	7	6	13	534	606	1140
35.1	Western dev. reg.	752	6267	7019	84	395	479	59	454	513	895	7116	8011	262	1897	2159	27	99	126	33	396	429	322	2392	2714	490	4370	4860	57	296	353	26	58	84	573	4724	5297
35.2	West. mountain	4	63	67	2	1	3	0	8	8	6	72	78	1	3	4	0	0	0	0	3	3	1	6	7	3	60	63	2	1	3	0	5	5	5	66	71
41	Manang	0	18	18	0	1	1	0	3	3	0	22	22	0	0	0	0	0	0			0	0	0	0	0	18	18	0	1	1	0	3	3	0	22	22
42	Mustang	4	45	49	2	0	2	0	5	5	6	50	56	1	3	4	0	0	0		3	3	1	6	7	3	42	45	2	0	2	0	2	2	5	44	49
37.1	West. hill	572	4574	5146	57	281	338	39	296	335	668	5151	5819	186	1234	1420	12	63	75	21	252	273	219	1549	1768	386	3340	3726	45	218	263	18	44	62	449	3602	4051
36	Gorkha	49	308	357	1	23	24	3	5	8	53	336	389	6	10	16	0	1	1	2	3	5	8	14	22	43	298	341	1	22	23	1	2	3	45	322	367
37	Lamjung	21	263	284	4	24	28	4	21	25	29	308	337	3	37	40	0	1	1	1	19	20	4	57	61	18	226	244	4	23	27	3	2	5	25	251	276
38	Tanahu	125	495	620	11	8	19	5	15	20	141	518	659	59	165	224	6	1	7	4	13	17	69	179	248	66	330	396	5	7	12	1	2	3	72	339	411
39	Syangja	58	607	665	12	27	39	5	73	78	75	707	782	6	196	202	1	7	8	3	67	70	10	270	280	52	411	463	11	20	31	2	6	8	65	437	502
40	Kaski	147	1036	1183	3	67	70	6	113	119	156	1216	1372	92	634	726	1	46	47	5	111	116	98	791	889	55	402	457	2	21	23	1	2	3	58	425	483
43	Myagdi	11	137	148	3	14	17	1	5	6	15	156	171	0	0	0	0	0	0			0	0	0	0	11	137	148	3	14	17	1	5	6	15	156	171
44	Parbat	26	296	322	6	25	31	2	4	6	34	325	359	1	4	5	0	0	0	1	2	3	2	6	8	25	292	317	6	25	31	1	2	3	32	319	351
45	Baglung	55	403	458	1	2	3	3	9	12	59	414	473	13	57	70	1	0	1	1	7	8	15	64	79	42	346	388	0	2	2	2	2	4	44	350	394
46	Gulmi	22	424	446	5	3	8	5	17	22	32	444	476	1	53	54	0	1	1	2	11	13	3	65	68	21	371	392	5	2	7	3	6	9	29	379	408
47	Palpa	47	375	422	5	59	64	4	22	26	56	456	512	5	67	72	1	3	4	2	14	16	8	84	92	42	308	350	4	56	60	2	8	10	48	372	420
51	Arghakhanchi	11	230	241	6	29	35	1	12	13	18	271	289	0	11	11	2	3	5		5	5	2	19	21	11	219	230	4	26	30	1	7	8	16	252	268
48.1	West. tarai	176	1630	1806	25	113	138	20	150	170	221	1893	2114	75	660	735	15	36	51	12	141	153	102	837	939	101	970	1071	10	77	87	8	9	17	119	1056	1175
48	Nawalparasi	50	534	584	9	41	50	5	69	74	64	644	708	17	189	206	7	22	29	4	67	71	28	278	306	33	345	378	2	19	21	1	2	3	36	366	402
49	Rupandehi	92	772	864	14	70	84	11	70	81	117	912	1029	49	381	430	7	13	20	5	67	72	61	461	522	43	391	434	7	57	64	6	3	9	56	451	507
50	Kapilbastu	34	324	358	2	2	4	4	11	15	40	337	377	9	90	99	1	1	2	3	7	10	13	98	111	25	234	259	1	1	2	1	4	5	27	239	266
51.1	Mid western dev. reg.	317	2399	2716	68	285	353	34	159	193	419	2843	3262	107	497	604	15	21	36	20	57	77	142	575	717	210	1902	2112	53	264	317	14	102	116	277	2268	2545

Total number of teachers by trining status at secondary level in types of schools, 2010-011

District code	District_Name	Total												Institutional schools only												Community schools only												
		Full trained			Partial trained			Untrained			Total			Full trained			Partial trained			Untrained			Total			Full trained			Partial trained			Untrained			Total of Com.			
		F	M	T	F	M	T	F	M	T	F	M	T	F	M	T	F	M	T	F	M	T	F	M	T	F	M	T	F	M	T	F	M	T	F	M	T	
51.2	Mid west. mountain	23	309	332	8	96	104	1	16	17	32	421	453	0	0	0	0	9	9	0	0	0	0	9	9	23	309	332	8	87	95	1	16	17	32	412	444	
62	Dolpa	1	40	41	1	5	6	0	3	3	2	48	50	0	0	0	0	0	0			0	0	0	0	1	40	41	1	5	6	0	3	3	2	48	50	
63	Jumla	11	74	85	4	34	38	0	1	1	15	109	124	0	0	0	0	0	0			0	0	0	0	11	74	85	4	34	38	0	1	1	15	109	124	
64	Kalikot	7	117	124	3	23	26	1	6	7	11	146	157	0	0	0	0	0	0			0	0	0	0	7	117	124	3	23	26	1	6	7	11	146	157	
65	Mugu	2	43	45	0	19	19	0	1	1	2	63	65	0	0	0	0	9	9			0	0	9	9	2	43	45	0	10	10	0	1	1	2	54	56	
66	Humla	2	35	37	0	15	15	0	5	5	2	55	57	0	0	0	0	0	0			0	0	0	0	2	35	37	0	15	15	0	5	5	2	55	57	
56.1	Mid west. hill	111	1043	1154	18	134	152	14	76	90	143	1253	1396	15	54	69	1	4	5	5	28	33	21	86	107	96	989	1085	17	130	147	9	48	57	122	1167	1289	
52	Pyuthan	18	195	213	1	3	4	1	14	15	20	212	232	1	15	16	0	0	0			3	3	1	18	19	17	180	197	1	3	4	1	11	12	19	194	213
53	Rolpa	4	114	118	1	41	42	1	5	6	6	160	166	1	9	10	0	2	2			3	3	1	14	15	3	105	108	1	39	40	1	2	3	5	146	151
54	Rukum	9	124	133	2	41	43	0	0	0	11	165	176	0	0	0	0	0	0			0	0	0	0	9	124	133	2	41	43	0	0	0	11	165	176	
55	Salyan	12	119	131	1	5	6	1	15	16	14	139	153	0	0	0	0	0	0			0	0	0	0	12	119	131	1	5	6	1	15	16	14	139	153	
59	Surkhet	44	230	274	10	7	17	9	29	38	63	266	329	13	25	38	1	2	3	5	19	24	19	46	65	31	205	236	9	5	14	4	10	14	44	220	264	
60	Dailekh	19	182	201	2	11	13	2	9	11	23	202	225	0	5	5	0	0	0	0	3	3	0	8	8	19	177	196	2	11	13	2	6	8	23	194	217	
61	Jajarkot	5	79	84	1	26	27	0	4	4	6	109	115	0	0	0	0	0	0			0	0	0	0	5	79	84	1	26	27	0	4	4	6	109	115	
63.1	Mid west. tarai	183	1047	1230	42	55	97	19	67	86	244	1169	1413	92	443	535	14	8	22	15	29	44	121	480	601	91	604	695	28	47	75	4	38	42	123	689	812	
56	Dang	49	512	561	2	5	7	11	19	30	62	536	598	14	255	269	0	1	1	10	14	24	24	270	294	35	257	292	2	4	6	1	5	6	38	266	304	
57	Banke	114	300	414	35	3	38	5	33	38	154	336	490	76	155	231	13	1	14	4	4	8	93	160	253	38	145	183	22	2	24	1	29	30	61	176	237	
58	Bardiya	20	235	255	5	47	52	3	15	18	28	297	325	2	33	35	1	6	7	1	11	12	4	50	54	18	202	220	4	41	45	2	4	6	24	247	271	
66.1	Far western dev. reg.	193	1991	2184	35	189	224	19	153	172	247	2333	2580	33	84	117	4	5	9	9	38	47	46	127	173	160	1907	2067	31	184	215	10	115	125	201	2206	2407	
66.2	Far west. mountain	25	484	509	7	23	30	2	64	66	34	571	605	0	0	0	0	0	0	0	0	0	0	0	0	25	484	509	7	23	30	2	64	66	34	571	605	
67	Bajura	2	96	98	0	3	3	1	16	17	3	115	118	0	0	0	0	0	0			0	0	0	0	2	96	98	0	3	3	1	16	17	3	115	118	
68	Bajhang	13	234	247	5	13	18	0	31	31	18	278	296	0	0	0	0	0	0			0	0	0	0	13	234	247	5	13	18	0	31	31	18	278	296	
75	Darchula	10	154	164	2	7	9	1	17	18	13	178	191	0	0	0	0	0	0			0	0	0	0	10	154	164	2	7	9	1	17	18	13	178	191	
69.1	Far west. hill	70	914	984	18	109	127	9	49	58	97	1072	1169	5	18	23	2	1	3	3	5	8	10	24	34	65	896	961	16	108	124	6	44	50	87	1048	1135	
69	Achham	15	260	275	4	36	40	1	10	11	20	306	326	0	0	0	0	0	0			0	0	0	0	15	260	275	4	36	40	1	10	11	20	306	326	
70	Doti	25	211	236	9	4	13	5	7	12	39	222	261	5	15	20	2	1	3	3	3	6	10	19	29	20	196	216	7	3	10	2	4	6	29	203	232	
73	Dadeldhura	13	207	220	4	25	29	1	6	7	18	238	256	0	3	3	0	0	0			2	2	0	5	5	13	204	217	4	25	29	1	4	5	18	233	251
74	Baitadi	17	236	253	1	44	45	2	26	28	20	306	326	0	0	0	0	0	0			0	0	0	0	17	236	253	1	44	45	2	26	28	20	306	326	
73.1	Far west. tarai	98	593	691	10	57	67	8	40	48	116	690	806	28	66	94	2	4	6	6	33	39	36	103	139	70	527	597	8	53	61	2	7	9	80	587	667	
71	Kailali	60	309	369	2	50	52	5	17	22	67	376	443	13	33	46	1	1	2	4	13	17	18	47	65	47	276	323	1	49	50	1	4	5	49	329	378	
72	Kanchanpur	38	284	322	8	7	15	3	23	26	49	314	363	15	33	48	1	3	4	2	20	22	18	56	74	23	251	274	7	4	11	1	3	4	31	258	289	

Percentage of teachers by trining status at secondary level in types of schools,Flash I_ 2010-011

District _code	District_Name	Total									Institutional schools only									Community schools only								
		Full trained			Partial trained			Untrained			Full trained			Partial trained			Untrained			Full trained			Partial trained			Untrained		
		F	M	T	F	M	T	F	M	T	F	M	T	F	M	T	F	M	T	F	M	T	F	M	T	F	M	T
0.1	Total	83.9	85.3	85.1	9.4	6.2	6.7	6.7	8.5	8.2	85.9	78.1	80.0	6.3	3.1	3.9	7.8	18.8	16.1	81.9	88.8	87.9	12.6	7.7	8.3	5.5	3.5	3.8
0.2	Eastern dev. reg.	76.6	83.5	82.7	13.9	6.2	7.1	9.5	10.3	10.2	65.8	66.9	66.8	16.1	3.2	4.8	18.1	29.9	28.4	80.8	88.8	88.0	13.1	7.2	7.8	6.2	4.0	4.2
0.3	East. mountain	74.1	86.7	85.6	16.7	7.9	8.7	9.3	5.4	5.7	50.0	69.6	68.0	0.0	4.3	4.0	50.0	26.1	28.0	75.0	87.4	86.3	17.3	8.1	8.8	7.7	4.6	4.8
1	Taplejung	75.0	85.4	84.6	12.5	8.8	9.0	12.5	5.9	6.3	0.0	50.0	33.3	0.0	0.0	0.0	100.0	50.0	66.7	80.0	85.7	85.3	13.3	8.9	9.2	6.7	5.4	5.5
9	Sankhuwasabha	73.9	85.4	84.4	21.7	10.9	11.8	4.3	3.8	3.8	100.0	71.4	72.7	0.0	4.8	4.5	0.0	23.8	22.7	72.7	86.7	85.4	22.7	11.5	12.5	4.5	1.8	2.1
11	Solukhumbu	73.3	90.6	89.0	13.3	2.0	3.0	13.3	7.4	7.9	0.0	0.0	0.0	0.0	0.0	0.0	0.0	0.0	0.0	73.3	90.6	89.0	13.3	2.0	3.0	13.3	7.4	7.9
3.1	East. hill	77.1	84.3	83.5	12.9	10.7	10.9	10.0	5.0	5.6	60.0	67.3	65.9	8.0	6.2	6.5	32.0	26.5	27.5	79.0	85.3	84.7	13.4	10.9	11.2	7.6	3.7	4.1
2	Panchthar	77.8	82.2	81.6	15.6	10.5	11.1	6.7	7.3	7.2	0.0	0.0	0.0	0.0	0.0	0.0	0.0	0.0	0.0	77.8	82.2	81.6	15.6	10.5	11.1	6.7	7.3	7.2
3	Ilam	78.6	78.8	78.8	8.9	13.3	12.7	12.5	7.8	8.5	53.8	66.1	63.9	7.7	5.1	5.6	38.5	28.8	30.6	86.0	81.5	82.1	9.3	15.0	14.3	4.7	3.5	3.6
7	Dhankuta	86.2	90.9	90.5	6.9	4.7	4.9	6.9	4.3	4.6	100.0	74.4	75.0	0.0	5.1	5.0	0.0	20.5	20.0	85.7	94.0	93.0	7.1	4.7	4.9	7.1	1.4	2.1
8	Terhathum	69.2	84.8	83.7	15.4	12.3	12.5	15.4	2.9	3.8	0.0	50.0	46.2	0.0	16.7	15.4	100.0	33.3	38.5	75.0	87.4	86.5	16.7	11.9	12.3	8.3	0.6	1.2
10	Bhojpur	78.3	94.4	93.0	13.0	4.3	5.1	8.7	1.3	2.0	0.0	0.0	0.0	0.0	0.0	0.0	0.0	0.0	0.0	78.3	94.4	93.0	13.0	4.3	5.1	8.7	1.3	2.0
12	Okhaldhunga	70.6	85.8	83.5	17.6	8.1	9.5	11.8	6.1	6.9	70.0	66.7	69.2	10.0	0.0	7.7	20.0	33.3	23.1	70.8	86.1	84.4	20.8	8.2	9.6	8.3	5.7	6.0
13	Khotang	75.0	71.0	71.3	12.5	22.6	21.7	12.5	6.5	7.0	0.0	0.0	0.0	0.0	0.0	0.0	0.0	0.0	0.0	75.0	71.0	71.3	12.5	22.6	21.7	12.5	6.5	7.0
14	Udayapur	76.0	89.7	88.5	16.0	8.3	9.0	8.0	2.0	2.5	0.0	0.0	0.0	0.0	0.0	0.0	0.0	0.0	0.0	76.0	89.7	88.5	16.0	8.3	9.0	8.0	2.0	2.5
11.1	East. tarai	76.7	82.4	81.7	14.2	3.1	4.4	9.1	14.5	13.9	66.9	66.8	66.8	17.4	2.9	4.7	15.7	30.2	28.5	83.6	92.7	91.7	11.9	3.2	4.2	4.5	4.1	4.2
4	Jhapa	74.8	75.5	75.5	15.0	2.7	4.3	10.3	21.7	20.3	65.7	65.5	65.5	19.7	3.0	5.0	14.6	31.5	29.5	90.9	97.5	96.5	6.5	2.1	2.7	2.6	0.4	0.7
5	Morang	78.5	88.7	87.7	7.7	2.1	2.7	13.8	9.2	9.7	50.0	64.1	62.8	12.5	3.8	4.7	37.5	32.1	32.6	82.5	92.6	91.5	7.0	1.8	2.3	10.5	5.6	6.1
6	Sunsari	86.3	91.8	91.1	8.2	3.6	4.2	5.5	4.6	4.7	82.4	83.3	83.2	5.9	1.6	2.1	11.8	15.1	14.7	87.5	94.7	93.8	8.9	4.2	4.8	3.6	1.1	1.4
15	Saptari	79.3	82.3	82.1	20.7	7.0	8.2	0.0	10.7	9.7	0.0	60.0	60.0	0.0	0.0	0.0	0.0	40.0	40.0	79.3	82.7	82.4	20.7	7.1	8.3	0.0	10.2	9.3
16	Siraha	62.9	89.1	86.1	28.6	1.8	4.8	8.6	9.1	9.0	70.0	47.8	54.5	10.0	4.3	6.1	20.0	47.8	39.4	60.0	92.9	89.9	36.0	1.6	4.7	4.0	5.6	5.4
16.1	Central dev. reg.	86.7	84.6	85.2	7.3	5.1	5.7	6.0	10.3	9.2	89.1	80.0	83.1	4.9	2.5	3.3	6.0	17.4	13.7	82.4	88.7	87.4	11.7	7.3	8.2	5.9	4.0	4.4
16.2	Cent. mountain	70.4	83.9	82.0	24.5	9.9	11.9	5.1	6.2	6.0	60.0	57.1	57.4	20.0	9.5	10.6	20.0	33.3	31.9	71.0	85.9	83.8	24.7	9.9	12.0	4.3	4.2	4.2
22	Dolakha	69.0	91.1	88.9	24.1	3.3	5.4	6.9	5.6	5.7	60.0	51.6	52.8	20.0	12.9	13.9	20.0	35.5	33.3	70.8	96.2	93.9	25.0	2.1	4.2	4.2	1.7	1.9
23	Sindhupalchok	71.4	77.7	76.7	25.0	15.5	17.0	3.6	6.8	6.3	0.0	83.3	83.3	0.0	0.0	0.0	0.0	16.7	16.7	71.4	77.6	76.6	25.0	15.9	17.3	3.6	6.6	6.1
29	Rasuwa	69.2	82.0	79.4	23.1	12.0	14.3	7.7	6.0	6.3	0.0	60.0	60.0	0.0	0.0	0.0	0.0	40.0	40.0	69.2	84.4	81.0	23.1	13.3	15.5	7.7	2.2	3.4
19.1	Cent. hill	76.4	89.7	86.9	17.5	4.4	7.1	6.1	6.0	6.0	75.7	87.3	83.8	16.2	1.0	5.5	8.1	11.8	10.7	77.1	90.8	88.7	19.0	6.0	7.9	3.8	3.3	3.4
20	Sindhuli	82.9	85.4	85.2	8.6	4.8	5.1	8.6	9.8	9.7	0.0	66.7	66.7	0.0	0.0	0.0	0.0	33.3	33.3	82.9	85.8	85.5	8.6	4.8	5.2	8.6	9.4	9.3
21	Ramechhap	67.6	81.6	80.1	20.6	14.8	15.4	11.8	3.6	4.5	33.3	50.0	42.9	33.3	25.0	28.6	33.3	25.0	28.6	71.0	82.1	80.9	19.4	14.7	15.1	9.7	3.3	3.9
24	Kavrepalanchok	76.0	92.0	88.4	18.2	2.7	6.2	5.8	5.3	5.4	72.4	91.5	86.8	20.1	0.5	5.3	7.5	8.0	7.9	83.9	92.7	91.0	14.0	6.2	7.7	2.2	1.0	1.3
28	Nuwakot	80.8	89.1	88.4	11.5	6.6	7.0	7.7	4.3	4.6	50.0	35.7	37.5	0.0	0.0	0.0	50.0	64.3	62.5	83.3	92.2	91.4	12.5	7.0	7.5	4.2	0.8	1.1
30	Dhading	74.3	92.4	89.3	13.5	1.1	3.3	12.2	6.5	7.4	67.9	59.3	62.2	7.1	1.9	3.7	25.0	38.9	34.1	78.3	98.3	95.7	17.4	1.0	3.2	4.3	0.7	1.1
31	Makwanpur	77.5	91.1	86.1	20.0	2.3	8.8	2.5	6.6	5.1	85.1	86.4	85.8	11.4	2.5	6.9	3.5	11.0	7.3	67.4	93.4	86.3	31.4	2.2	10.2	1.2	4.4	3.5

Percentage of teachers by trining status at secondary level in types of schools,Flash I_ 2010-011

District _code	District_Name	Total									Institutional schools only									Community schools only								
		Full trained			Partial trained			Untrained			Full trained			Partial trained			Untrained			Full trained			Partial trained			Untrained		
		F	M	T	F	M	T	F	M	T	F	M	T	F	M	T	F	M	T	F	M	T	F	M	T	F	M	T
25.1	Cent. tarai	77.1	79.7	79.4	7.8	7.7	7.7	15.0	12.7	12.9	73.5	64.8	66.3	5.1	1.6	2.2	21.4	33.6	31.5	79.2	84.3	83.8	9.4	9.6	9.5	11.4	6.1	6.6
17	Dhanusha	87.1	76.7	77.7	6.5	17.6	16.6	6.5	5.7	5.7	0.0	0.0	0.0	0.0	0.0	0.0	0.0	0.0	0.0	87.1	76.7	77.7	6.5	17.6	16.6	6.5	5.7	5.7
18	Mahottari	80.0	81.0	80.9	16.0	13.9	14.1	4.0	5.2	5.1	100.0	75.0	80.0	0.0	0.0	0.0	0.0	25.0	20.0	79.2	81.0	80.9	16.7	14.1	14.3	4.2	4.8	4.8
19	Sarlahi	79.2	85.8	85.2	4.2	7.1	6.8	16.7	7.1	8.0	0.0	0.0	0.0	0.0	0.0	0.0	0.0	0.0	0.0	79.2	85.8	85.2	4.2	7.1	6.8	16.7	7.1	8.0
32	Rautahat	70.8	85.1	83.8	16.7	7.9	8.7	12.5	7.1	7.5	66.7	87.5	85.2	0.0	0.0	0.0	33.3	12.5	14.8	71.4	84.8	83.6	19.0	8.8	9.7	9.5	6.5	6.7
33	Bara	86.4	93.7	93.0	9.1	5.0	5.3	4.5	1.4	1.6	0.0	0.0	0.0	0.0	0.0	0.0	0.0	0.0	0.0	86.4	93.7	93.0	9.1	5.0	5.3	4.5	1.4	1.6
34	Parsa	78.1	85.5	84.7	6.3	9.1	8.8	15.6	5.4	6.6	57.1	66.7	65.0	14.3	6.1	7.5	28.6	27.3	27.5	84.0	88.5	88.0	4.0	9.6	9.0	12.0	1.9	3.0
35	Chitwan	73.9	72.2	72.4	6.2	2.7	3.2	19.9	25.1	24.3	74.5	63.5	65.4	4.7	1.4	1.9	20.8	35.1	32.6	72.7	83.8	82.4	9.1	4.5	5.1	18.2	11.7	12.5
32.1	Valley	91.3	84.4	87.0	3.9	3.4	3.5	4.8	12.2	9.5	92.8	81.2	85.4	2.7	3.0	2.9	4.6	15.8	11.7	87.4	94.0	91.5	7.1	4.5	5.5	5.5	1.5	3.0
25	Lalitpur	82.3	82.9	82.8	6.0	3.9	4.4	11.7	13.2	12.9	87.5	80.6	82.2	5.9	2.7	3.5	6.7	16.7	14.3	65.8	90.8	84.8	6.3	7.6	7.3	27.8	1.6	7.9
26	Bhaktapur	90.0	79.4	81.6	4.0	6.4	5.9	6.0	14.2	12.5	94.7	74.9	79.0	1.6	7.2	6.0	3.7	17.9	15.0	75.0	93.0	89.4	11.7	4.1	5.6	13.3	2.9	5.0
27	Kathmandu	93.0	87.3	89.9	3.5	1.8	2.6	3.5	10.9	7.5	93.5	84.3	88.4	2.2	1.3	1.7	4.3	14.4	9.9	91.9	95.7	93.9	6.7	3.3	4.9	1.3	1.0	1.1
35.1	Western dev. reg.	84.0	88.1	87.6	9.4	5.6	6.0	6.6	6.4	6.4	81.4	79.3	79.6	8.4	4.1	4.6	10.2	16.6	15.8	85.5	92.5	91.8	9.9	6.3	6.7	4.5	1.2	1.6
35.2	West. mountain	66.7	87.5	85.9	33.3	1.4	3.8	0.0	11.1	10.3	100.0	50.0	57.1	0.0	0.0	0.0	0.0	50.0	42.9	60.0	90.9	88.7	40.0	1.5	4.2	0.0	7.6	7.0
41	Manang	0.0	81.8	81.8	0.0	4.5	4.5	0.0	13.6	13.6	0.0	0.0	0.0	0.0	0.0	0.0	0.0	0.0	0.0	0.0	81.8	81.8	0.0	4.5	4.5	0.0	13.6	13.6
42	Mustang	66.7	90.0	87.5	33.3	0.0	3.6	0.0	10.0	8.9	100.0	50.0	57.1	0.0	0.0	0.0	0.0	50.0	42.9	60.0	95.5	91.8	40.0	0.0	4.1	0.0	4.5	4.1
37.1	West. hill	85.6	88.8	88.4	8.5	5.5	5.8	5.8	5.7	5.8	84.9	79.7	80.3	5.5	4.1	4.2	9.6	16.3	15.4	86.0	92.7	92.0	10.0	6.1	6.5	4.0	1.2	1.5
36	Gorkha	92.5	91.7	91.8	1.9	6.8	6.2	5.7	1.5	2.1	75.0	71.4	72.7	0.0	7.1	4.5	25.0	21.4	22.7	95.6	92.5	92.9	2.2	6.8	6.3	2.2	0.6	0.8
37	Lamjung	72.4	85.4	84.3	13.8	7.8	8.3	13.8	6.8	7.4	75.0	64.9	65.6	0.0	1.8	1.6	25.0	33.3	32.8	72.0	90.0	88.4	16.0	9.2	9.8	12.0	0.8	1.8
38	Tanahu	88.7	95.6	94.1	7.8	1.5	2.9	3.5	2.9	3.0	85.5	92.2	90.3	8.7	0.6	2.8	5.8	7.3	6.9	91.7	97.3	96.4	6.9	2.1	2.9	1.4	0.6	0.7
39	Syangja	77.3	85.9	85.0	16.0	3.8	5.0	6.7	10.3	10.0	60.0	72.6	72.1	10.0	2.6	2.9	30.0	24.8	25.0	80.0	94.1	92.2	16.9	4.6	6.2	3.1	1.4	1.6
40	Kaski	94.2	85.2	86.2	1.9	5.5	5.1	3.8	9.3	8.7	93.9	80.2	81.7	1.0	5.8	5.3	5.1	14.0	13.0	94.8	94.6	94.6	3.4	4.9	4.8	1.7	0.5	0.6
43	Myagdi	73.3	87.8	86.5	20.0	9.0	9.9	6.7	3.2	3.5	0.0	0.0	0.0	0.0	0.0	0.0	0.0	0.0	0.0	73.3	87.8	86.5	20.0	9.0	9.9	6.7	3.2	3.5
44	Parbat	76.5	91.1	89.7	17.6	7.7	8.6	5.9	1.2	1.7	50.0	66.7	62.5	0.0	0.0	0.0	50.0	33.3	37.5	78.1	91.5	90.3	18.8	7.8	8.8	3.1	0.6	0.9
45	Baglung	93.2	97.3	96.8	1.7	0.5	0.6	5.1	2.2	2.5	86.7	89.1	88.6	6.7	0.0	1.3	6.7	10.9	10.1	95.5	98.9	98.5	0.0	0.6	0.5	4.5	0.6	1.0
46	Gulmi	68.8	95.5	93.7	15.6	0.7	1.7	15.6	3.8	4.6	33.3	81.5	79.4	0.0	1.5	1.5	66.7	16.9	19.1	72.4	97.9	96.1	17.2	0.5	1.7	10.3	1.6	2.2
47	Palpa	83.9	82.2	82.4	8.9	12.9	12.5	7.1	4.8	5.1	62.5	79.8	78.3	12.5	3.6	4.3	25.0	16.7	17.4	87.5	82.8	83.3	8.3	15.1	14.3	4.2	2.2	2.4
51	Arghakhanchi	61.1	84.9	83.4	33.3	10.7	12.1	5.6	4.4	4.5	0.0	57.9	52.4	100.0	15.8	23.8	0.0	26.3	23.8	68.8	86.9	85.8	25.0	10.3	11.2	6.3	2.8	3.0
48.1	West. tarai	79.6	86.1	85.4	11.3	6.0	6.5	9.0	7.9	8.0	73.5	78.9	78.3	14.7	4.3	5.4	11.8	16.8	16.3	84.9	91.9	91.1	8.4	7.3	7.4	6.7	0.9	1.4
48	Nawalparasi	78.1	82.9	82.5	14.1	6.4	7.1	7.8	10.7	10.5	60.7	68.0	67.3	25.0	7.9	9.5	14.3	24.1	23.2	91.7	94.3	94.0	5.6	5.2	5.2	2.8	0.5	0.7
49	Rupandehi	78.6	84.6	84.0	12.0	7.7	8.2	9.4	7.7	7.9	80.3	82.6	82.4	11.5	2.8	3.8	8.2	14.5	13.8	76.8	86.7	85.6	12.5	12.6	12.6	10.7	0.7	1.8
50	Kapilbastu	85.0	96.1	95.0	5.0	0.6	1.1	10.0	3.3	4.0	69.2	91.8	89.2	7.7	1.0	1.8	23.1	7.1	9.0	92.6	97.9	97.4	3.7	0.4	0.8	3.7	1.7	1.9

Percentage of teachers by trining status at secondary level in types of schools,Flash I_ 2010-011

District _code	District_Name	Total									Institutional schools only									Community schools only								
		Full trained			Partial trained			Untrained			Full trained			Partial trained			Untrained			Full trained			Partial trained			Untrained		
		F	M	T	F	M	T	F	M	T	F	M	T	F	M	T	F	M	T	F	M	T	F	M	T	F	M	T
51.1	Mid western dev. reg.	75.7	84.4	83.3	16.2	10.0	10.8	8.1	5.6	5.9	75.4	86.4	84.2	10.6	3.7	5.0	14.1	9.9	10.7	75.8	83.9	83.0	19.1	11.6	12.5	5.1	4.5	4.6
51.2	Mid west. mountain	71.9	73.4	73.3	25.0	22.8	23.0	3.1	3.8	3.8	0.0	0.0	0.0	0.0	100.0	100.0	0.0	0.0	0.0	71.9	75.0	74.8	25.0	21.1	21.4	3.1	3.9	3.8
62	Dolpa	50.0	83.3	82.0	50.0	10.4	12.0	0.0	6.3	6.0	0.0	0.0	0.0	0.0	0.0	0.0	0.0	0.0	0.0	50.0	83.3	82.0	50.0	10.4	12.0	0.0	6.3	6.0
63	Jumla	73.3	67.9	68.5	26.7	31.2	30.6	0.0	0.9	0.8	0.0	0.0	0.0	0.0	0.0	0.0	0.0	0.0	0.0	73.3	67.9	68.5	26.7	31.2	30.6	0.0	0.9	0.8
64	Kalikot	63.6	80.1	79.0	27.3	15.8	16.6	9.1	4.1	4.5	0.0	0.0	0.0	0.0	0.0	0.0	0.0	0.0	0.0	63.6	80.1	79.0	27.3	15.8	16.6	9.1	4.1	4.5
65	Mugu	100.0	68.3	69.2	0.0	30.2	29.2	0.0	1.6	1.5	0.0	0.0	0.0	0.0	100.0	100.0	0.0	0.0	0.0	100.0	79.6	80.4	0.0	18.5	17.9	0.0	1.9	1.8
66	Humla	100.0	63.6	64.9	0.0	27.3	26.3	0.0	9.1	8.8	0.0	0.0	0.0	0.0	0.0	0.0	0.0	0.0	0.0	100.0	63.6	64.9	0.0	27.3	26.3	0.0	9.1	8.8
56.1	Mid west. hill	77.6	83.2	82.7	12.6	10.7	10.9	9.8	6.1	6.4	71.4	62.8	64.5	4.8	4.7	4.7	23.8	32.6	30.8	78.7	84.7	84.2	13.9	11.1	11.4	7.4	4.1	4.4
52	Pyuthan	90.0	92.0	91.8	5.0	1.4	1.7	5.0	6.6	6.5	100.0	83.3	84.2	0.0	0.0	0.0	0.0	16.7	15.8	89.5	92.8	92.5	5.3	1.5	1.9	5.3	5.7	5.6
53	Rolpa	66.7	71.3	71.1	16.7	25.6	25.3	16.7	3.1	3.6	100.0	64.3	66.7	0.0	14.3	13.3	0.0	21.4	20.0	60.0	71.9	71.5	20.0	26.7	26.5	20.0	1.4	2.0
54	Rukum	81.8	75.2	75.6	18.2	24.8	24.4	0.0	0.0	0.0	0.0	0.0	0.0	0.0	0.0	0.0	0.0	0.0	0.0	81.8	75.2	75.6	18.2	24.8	24.4	0.0	0.0	0.0
55	Salyan	85.7	85.6	85.6	7.1	3.6	3.9	7.1	10.8	10.5	0.0	0.0	0.0	0.0	0.0	0.0	0.0	0.0	0.0	85.7	85.6	85.6	7.1	3.6	3.9	7.1	10.8	10.5
59	Surkhet	69.8	86.5	83.3	15.9	2.6	5.2	14.3	10.9	11.6	68.4	54.3	58.5	5.3	4.3	4.6	26.3	41.3	36.9	70.5	93.2	89.4	20.5	2.3	5.3	9.1	4.5	5.3
60	Dailekh	82.6	90.1	89.3	8.7	5.4	5.8	8.7	4.5	4.9	0.0	62.5	62.5	0.0	0.0	0.0	0.0	37.5	37.5	82.6	91.2	90.3	8.7	5.7	6.0	8.7	3.1	3.7
61	Jajarkot	83.3	72.5	73.0	16.7	23.9	23.5	0.0	3.7	3.5	0.0	0.0	0.0	0.0	0.0	0.0	0.0	0.0	0.0	83.3	72.5	73.0	16.7	23.9	23.5	0.0	3.7	3.5
63.1	Mid west. tarai	75.0	89.6	87.0	17.2	4.7	6.9	7.8	5.7	6.1	76.0	92.3	89.0	11.6	1.7	3.7	12.4	6.0	7.3	74.0	87.7	85.6	22.8	6.8	9.2	3.3	5.5	5.2
56	Dang	79.0	95.5	93.8	3.2	0.9	1.2	17.7	3.5	5.0	58.3	94.4	91.5	0.0	0.4	0.3	41.7	5.2	8.2	92.1	96.6	96.1	5.3	1.5	2.0	2.6	1.9	2.0
57	Banke	74.0	89.3	84.5	22.7	0.9	7.8	3.2	9.8	7.8	81.7	96.9	91.3	14.0	0.6	5.5	4.3	2.5	3.2	62.3	82.4	77.2	36.1	1.1	10.1	1.6	16.5	12.7
58	Bardiya	71.4	79.1	78.5	17.9	15.8	16.0	10.7	5.1	5.5	50.0	66.0	64.8	25.0	12.0	13.0	25.0	22.0	22.2	75.0	81.8	81.2	16.7	16.6	16.6	8.3	1.6	2.2
66.1	Far western dev. reg.	78.1	85.3	84.7	14.2	8.1	8.7	7.7	6.6	6.7	71.7	66.1	67.6	8.7	3.9	5.2	19.6	29.9	27.2	79.6	86.4	85.9	15.4	8.3	8.9	5.0	5.2	5.2
66.2	Far west. mountain	73.5	84.8	84.1	20.6	4.0	5.0	5.9	11.2	10.9	0.0	0.0	0.0	0.0	0.0	0.0	0.0	0.0	0.0	73.5	84.8	84.1	20.6	4.0	5.0	5.9	11.2	10.9
67	Bajura	66.7	83.5	83.1	0.0	2.6	2.5	33.3	13.9	14.4	0.0	0.0	0.0	0.0	0.0	0.0	0.0	0.0	0.0	66.7	83.5	83.1	0.0	2.6	2.5	33.3	13.9	14.4
68	Bajhang	72.2	84.2	83.4	27.8	4.7	6.1	0.0	11.2	10.5	0.0	0.0	0.0	0.0	0.0	0.0	0.0	0.0	0.0	72.2	84.2	83.4	27.8	4.7	6.1	0.0	11.2	10.5
75	Darchula	76.9	86.5	85.9	15.4	3.9	4.7	7.7	9.6	9.4	0.0	0.0	0.0	0.0	0.0	0.0	0.0	0.0	0.0	76.9	86.5	85.9	15.4	3.9	4.7	7.7	9.6	9.4
69.1	Far west. hill	72.2	85.3	84.2	18.6	10.2	10.9	9.3	4.6	5.0	50.0	75.0	67.6	20.0	4.2	8.8	30.0	20.8	23.5	74.7	85.5	84.7	18.4	10.3	10.9	6.9	4.2	4.4
69	Achham	75.0	85.0	84.4	20.0	11.8	12.3	5.0	3.3	3.4	0.0	0.0	0.0	0.0	0.0	0.0	0.0	0.0	0.0	75.0	85.0	84.4	20.0	11.8	12.3	5.0	3.3	3.4
70	Doti	64.1	95.0	90.4	23.1	1.8	5.0	12.8	3.2	4.6	50.0	78.9	69.0	20.0	5.3	10.3	30.0	15.8	20.7	69.0	96.6	93.1	24.1	1.5	4.3	6.9	2.0	2.6
73	Dadeldhura	72.2	87.0	85.9	22.2	10.5	11.3	5.6	2.5	2.7	0.0	60.0	60.0	0.0	0.0	0.0	0.0	40.0	40.0	72.2	87.6	86.5	22.2	10.7	11.6	5.6	1.7	2.0
74	Baitadi	85.0	77.1	77.6	5.0	14.4	13.8	10.0	8.5	8.6	0.0	0.0	0.0	0.0	0.0	0.0	0.0	0.0	0.0	85.0	77.1	77.6	5.0	14.4	13.8	10.0	8.5	8.6
73.1	Far west. tarai	84.5	85.9	85.7	8.6	8.3	8.3	6.9	5.8	6.0	77.8	64.1	67.6	5.6	3.9	4.3	16.7	32.0	28.1	87.5	89.8	89.5	10.0	9.0	9.1	2.5	1.2	1.3
71	Kailali	89.6	82.2	83.3	3.0	13.3	11.7	7.5	4.5	5.0	72.2	70.2	70.8	5.6	2.1	3.1	22.2	27.7	26.2	95.9	83.9	85.4	2.0	14.9	13.2	2.0	1.2	1.3
72	Kanchanpur	77.6	90.4	88.7	16.3	2.2	4.1	6.1	7.3	7.2	83.3	58.9	64.9	5.6	5.4	5.4	11.1	35.7	29.7	74.2	97.3	94.8	22.6	1.6	3.8	3.2	1.2	1.4

Percentage of teachers by trining status at secondary level in types of schools,Flash I_ 2010-011

District _code	District_Name	Total									Institutional schools only									Community schools only								
		Full trained			Partial trained			Untrained			Full trained			Partial trained			Untrained			Full trained			Partial trained			Untrained		
		F	M	T	F	M	T	F	M	T	F	M	T	F	M	T	F	M	T	F	M	T	F	M	T	F	M	T
0.1	Total	66.8	48.2	50.6	4.2	13.2	12.0	29.0	38.7	37.4	26.8	45.9	43.9	9.3	5.7	6.1	63.9	48.4	50.0	75.6	48.9	52.5	3.0	15.4	13.7	21.4	35.8	33.8
0.2	Eastern dev. reg.	80.3	54.3	58.8	2.1	20.8	17.6	17.6	24.9	23.6	0.0	56.6	55.9	0.0	3.9	3.8	100.0	39.5	40.2	80.9	54.0	59.1	2.1	23.2	19.2	17.1	22.8	21.7
0.3	East. mountain	45.5	47.9	47.8	9.1	5.4	5.6	45.5	46.7	46.6	0.0	0.0	0.0	0.0	0.0	0.0	0.0	0.0	0.0	45.5	47.9	47.8	9.1	5.4	5.6	45.5	46.7	46.6
1	Taplejung	60.0	41.4	42.2	0.0	7.2	6.9	40.0	51.4	50.9	0.0	0.0	0.0	0.0	0.0	0.0	0.0	0.0	0.0	60.0	41.4	42.2	0.0	7.2	6.9	40.0	51.4	50.9
9	Sankhuwasabha	25.0	46.6	45.8	25.0	0.0	0.8	50.0	53.4	53.3	0.0	0.0	0.0	0.0	0.0	0.0	0.0	0.0	0.0	25.0	46.6	45.8	25.0	0.0	0.8	50.0	53.4	53.3
11	Solukhumbu	50.0	76.7	75.0	0.0	20.0	18.8	50.0	3.3	6.3	0.0	0.0	0.0	0.0	0.0	0.0	0.0	0.0	0.0	50.0	76.7	75.0	0.0	20.0	18.8	50.0	3.3	6.3
3.1	East. hill	84.8	57.1	64.6	1.6	22.1	16.5	13.6	20.9	18.9	0.0	45.0	39.1	0.0	10.0	8.7	100.0	45.0	52.2	85.6	57.4	65.1	1.6	22.4	16.7	12.7	20.3	18.2
2	Panchthar	50.0	28.4	29.2	0.0	0.9	0.9	50.0	70.6	69.9	0.0	0.0	0.0	0.0	0.0	0.0	0.0	0.0	0.0	50.0	28.4	29.2	0.0	0.9	0.9	50.0	70.6	69.9
3	Ilam	87.3	66.0	72.3	4.8	28.0	21.1	7.9	6.0	6.6	0.0	45.0	39.1	0.0	10.0	8.7	100.0	45.0	52.2	91.7	69.2	76.3	5.0	30.8	22.6	3.3	0.0	1.1
7	Dhankuta	33.3	59.4	57.8	0.0	21.9	20.6	66.7	18.8	21.6	0.0	0.0	0.0	0.0	0.0	0.0	0.0	0.0	0.0	33.3	59.4	57.8	0.0	21.9	20.6	66.7	18.8	21.6
8	Terhathum	60.0	60.7	60.7	0.0	32.6	31.4	40.0	6.7	7.9	0.0	0.0	0.0	0.0	0.0	0.0	0.0	0.0	0.0	60.0	60.7	60.7	0.0	32.6	31.4	40.0	6.7	7.9
10	Bhojpur	84.6	42.9	48.1	7.7	17.6	16.3	7.7	39.6	35.6	0.0	0.0	0.0	0.0	0.0	0.0	0.0	0.0	0.0	84.6	42.9	48.1	7.7	17.6	16.3	7.7	39.6	35.6
12	Okhaldhunga	66.7	46.0	47.0	0.0	14.3	13.6	33.3	39.7	39.4	0.0	0.0	0.0	0.0	0.0	0.0	0.0	0.0	0.0	66.7	46.0	47.0	0.0	14.3	13.6	33.3	39.7	39.4
13	Khotang	85.1	88.4	86.6	0.9	11.6	5.7	14.0	0.0	7.7	0.0	0.0	0.0	0.0	0.0	0.0	0.0	0.0	0.0	85.1	88.4	86.6	0.9	11.6	5.7	14.0	0.0	7.7
14	Udayapur	89.1	57.9	74.0	0.0	42.1	20.4	10.9	0.0	5.6	0.0	0.0	0.0	0.0	0.0	0.0	0.0	0.0	0.0	89.1	57.9	74.0	0.0	42.1	20.4	10.9	0.0	5.6
11.1	East. tarai	71.8	53.6	55.5	2.6	23.8	21.6	25.6	22.6	22.9	0.0	57.6	57.6	0.0	3.4	3.4	0.0	39.1	39.1	71.8	52.4	55.0	2.6	30.1	26.5	25.6	17.5	18.6
4	Jhapa	22.7	48.1	46.8	9.1	34.8	33.4	68.2	17.1	19.8	0.0	70.8	70.8	0.0	2.2	2.2	0.0	27.0	27.0	22.7	36.2	35.1	9.1	51.9	48.6	68.2	11.9	16.3
5	Morang	86.1	67.6	73.1	0.0	9.4	6.6	13.9	22.9	20.2	0.0	0.0	0.0	0.0	0.0	0.0	0.0	0.0	0.0	86.1	67.6	73.1	0.0	9.4	6.6	13.9	22.9	20.2
6	Sunsari	60.0	51.8	52.1	0.0	24.5	23.6	40.0	23.7	24.3	0.0	43.2	43.2	0.0	5.4	5.4	0.0	51.4	51.4	60.0	53.2	53.4	0.0	27.4	26.3	40.0	19.4	20.2
15	Saptari	100.0	95.0	95.5	0.0	5.0	4.5	0.0	0.0	0.0	0.0	0.0	0.0	0.0	0.0	0.0	0.0	0.0	0.0	100.0	95.0	95.5	0.0	5.0	4.5	0.0	0.0	0.0
16	Siraha	81.8	50.0	52.3	9.1	11.8	11.6	9.1	38.2	36.1	0.0	37.5	37.5	0.0	4.7	4.7	0.0	57.8	57.8	81.8	60.0	62.6	9.1	17.5	16.5	9.1	22.5	20.9
16.1	Central dev. reg.	60.0	46.6	48.6	5.0	11.1	10.2	35.1	42.3	41.2	24.7	34.1	32.7	6.9	7.1	7.1	68.4	58.8	60.2	75.5	52.3	55.8	4.1	13.0	11.6	20.4	34.7	32.6
16.2	Cent. mountain	88.1	56.4	60.4	3.4	17.4	15.7	8.5	26.2	23.9	0.0	50.0	50.0	0.0	6.3	6.3	0.0	43.8	43.8	88.1	56.7	60.7	3.4	17.9	16.0	8.5	25.4	23.2
22	Dolakha	90.0	51.2	58.8	2.5	26.8	22.1	7.5	22.0	19.1	0.0	0.0	0.0	0.0	0.0	0.0	0.0	0.0	0.0	90.0	51.2	58.8	2.5	26.8	22.1	7.5	22.0	19.1
23	Sindhupalchok	83.3	60.1	61.8	5.6	11.8	11.4	11.1	28.1	26.8	0.0	50.0	50.0	0.0	6.3	6.3	0.0	43.8	43.8	83.3	60.8	62.6	5.6	12.3	11.7	11.1	26.9	25.7
29	Rasuwa	100.0	57.1	59.1	0.0	4.8	4.5	0.0	38.1	36.4	0.0	0.0	0.0	0.0	0.0	0.0	0.0	0.0	0.0	100.0	57.1	59.1	0.0	4.8	4.5	0.0	38.1	36.4
19.1	Cent. hill	66.2	48.6	50.3	5.8	10.9	10.4	28.1	40.5	39.3	55.6	54.5	54.6	3.7	4.2	4.1	40.7	41.3	41.2	68.8	47.7	49.6	6.3	11.9	11.4	25.0	40.3	38.9
20	Sindhuli	76.9	55.8	57.5	7.7	21.1	20.0	15.4	23.1	22.5	0.0	0.0	0.0	0.0	0.0	0.0	0.0	0.0	0.0	76.9	55.8	57.5	7.7	21.1	20.0	15.4	23.1	22.5
21	Ramechhap	71.4	54.7	55.9	0.0	11.6	10.8	28.6	33.7	33.3	0.0	0.0	0.0	0.0	0.0	0.0	0.0	0.0	0.0	71.4	54.7	55.9	0.0	11.6	10.8	28.6	33.7	33.3
24	Kavrepalanchok	37.0	42.5	42.2	14.8	4.1	4.7	48.1	53.4	53.1	57.1	66.3	65.7	14.3	5.0	5.6	28.6	28.7	28.7	30.0	34.4	34.1	15.0	3.7	4.5	55.0	61.9	61.5
28	Nuwakot	70.0	48.4	51.4	3.3	3.8	3.7	26.7	47.8	44.9	0.0	0.0	0.0	0.0	0.0	0.0	0.0	0.0	0.0	70.0	48.4	51.4	3.3	3.8	3.7	26.7	47.8	44.9
30	Dhading	75.0	50.6	51.8	0.0	10.1	9.6	25.0	39.2	38.6	0.0	20.6	20.6	0.0	2.9	2.9	0.0	76.5	76.5	75.0	55.7	56.7	0.0	11.3	10.7	25.0	33.0	32.6
31	Makwanpur	74.0	50.0	54.3	4.0	22.4	19.1	22.0	27.6	26.6	55.0	53.1	53.8	0.0	3.1	1.9	45.0	43.8	44.2	86.7	49.5	54.3	6.7	25.5	23.0	6.7	25.0	22.6

Percentage of teachers by trining status at secondary level in types of schools,Flash I_ 2010-011

District _code	District_Name	Total									Institutional schools only									Community schools only								
		Full trained			Partial trained			Untrained			Full trained			Partial trained			Untrained			Full trained			Partial trained			Untrained		
		F	M	T	F	M	T	F	M	T	F	M	T	F	M	T	F	M	T	F	M	T	F	M	T	F	M	T
25.1	Cent. tarai	78.6	57.4	62.8	1.4	15.3	11.8	19.9	27.2	25.4	44.4	45.8	45.6	11.1	6.3	7.0	44.4	47.9	47.4	79.5	58.0	63.6	1.2	15.8	12.0	19.3	26.2	24.4
17	Dhanusha	87.5	38.3	39.8	0.0	2.8	2.7	12.5	58.9	57.5	0.0	50.0	50.0	0.0	6.3	6.3	0.0	43.8	43.8	87.5	36.7	38.4	0.0	2.3	2.2	12.5	61.1	59.4
18	Mahottari	89.9	86.2	88.4	0.0	13.8	5.6	10.1	0.0	6.0	0.0	0.0	0.0	0.0	0.0	0.0	0.0	0.0	89.9	86.2	88.4	0.0	13.8	5.6	10.1	0.0	6.0	
19	Sarlahi	12.0	65.1	52.8	0.0	34.9	26.9	88.0	0.0	20.4	0.0	0.0	0.0	0.0	0.0	0.0	0.0	0.0	12.0	65.1	52.8	0.0	34.9	26.9	88.0	0.0	20.4	
32	Rautahat	0.0	34.2	32.9	33.3	0.0	1.3	66.7	65.8	65.8	0.0	0.0	0.0	0.0	0.0	0.0	0.0	0.0	0.0	34.2	32.9	33.3	0.0	1.3	66.7	65.8	65.8	
33	Bara	33.3	62.7	60.1	6.7	23.5	22.0	60.0	13.7	17.9	0.0	0.0	0.0	0.0	0.0	0.0	0.0	0.0	33.3	62.7	60.1	6.7	23.5	22.0	60.0	13.7	17.9	
34	Parsa	87.3	78.2	83.0	1.5	21.8	11.1	11.2	0.0	5.9	0.0	0.0	0.0	0.0	0.0	0.0	0.0	0.0	87.3	78.2	83.0	1.5	21.8	11.1	11.2	0.0	5.9	
35	Chitwan	68.2	57.0	58.0	4.5	18.7	17.5	27.3	24.3	24.5	44.4	37.5	40.0	11.1	6.3	8.0	44.4	56.3	52.0	84.6	58.4	59.9	0.0	19.6	18.5	15.4	21.9	21.6
32.1	Valley	25.9	37.3	35.9	9.5	7.7	7.9	64.6	55.0	56.2	19.9	30.7	29.1	7.1	7.5	7.5	73.0	61.8	63.5	50.0	49.2	49.3	19.2	7.9	8.7	30.8	42.9	42.1
25	Lalitpur	32.4	34.6	34.5	5.9	11.1	10.9	61.8	54.2	54.6	16.0	23.6	23.3	4.0	15.5	15.0	80.0	60.8	61.7	77.8	60.3	60.9	11.1	0.9	1.3	11.1	38.8	37.8
26	Bhaktapur	36.4	40.0	39.8	21.2	8.0	8.7	42.4	52.0	51.5	28.6	34.8	34.5	28.6	3.8	4.8	42.9	61.4	60.6	38.5	42.1	41.9	19.2	9.7	10.3	42.3	48.2	47.8
27	Kathmandu	23.0	38.2	34.5	8.2	3.1	4.3	68.9	58.7	61.2	20.1	36.2	32.2	6.7	0.9	2.4	73.2	62.9	65.4	52.9	53.6	53.5	23.5	20.3	20.9	23.5	26.1	25.6
35.1	Western dev. reg.	66.8	46.9	48.7	4.9	11.3	10.8	28.3	41.8	40.6	33.3	59.4	58.2	16.7	4.4	5.0	50.0	36.2	36.8	71.6	42.6	45.6	3.2	13.7	12.6	25.2	43.7	41.8
35.2	West. mountain	75.0	64.7	65.8	0.0	5.9	5.3	25.0	29.4	28.9	0.0	0.0	0.0	0.0	0.0	0.0	0.0	0.0	0.0	75.0	64.7	65.8	0.0	5.9	5.3	25.0	29.4	28.9
41	Manang	0.0	43.8	43.8	0.0	6.3	6.3	0.0	50.0	50.0	0.0	0.0	0.0	0.0	0.0	0.0	0.0	0.0	0.0	43.8	43.8	0.0	6.3	6.3	0.0	50.0	50.0	
42	Mustang	75.0	83.3	81.8	0.0	5.6	4.5	25.0	11.1	13.6	0.0	0.0	0.0	0.0	0.0	0.0	0.0	0.0	0.0	75.0	83.3	81.8	0.0	5.6	4.5	25.0	11.1	13.6
37.1	West. hill	71.9	47.3	49.4	6.7	13.1	12.6	21.4	39.6	38.0	32.7	60.2	58.6	17.3	4.5	5.2	50.0	35.3	36.1	79.7	42.9	46.4	4.6	16.1	15.0	15.7	41.0	38.6
36	Gorkha	66.7	36.1	37.5	33.3	3.7	5.1	0.0	60.2	57.4	0.0	50.0	50.0	0.0	0.0	0.0	0.0	50.0	50.0	66.7	35.6	37.1	33.3	3.8	5.2	0.0	60.6	57.7
37	Lamjung	57.1	42.4	42.9	0.0	19.8	19.0	42.9	37.9	38.0	0.0	44.4	44.4	0.0	5.6	5.6	0.0	50.0	50.0	57.1	42.1	42.8	0.0	21.4	20.5	42.9	36.5	36.7
38	Tanahu	86.0	66.1	73.1	1.0	29.0	19.1	13.0	4.9	7.8	40.0	60.0	54.3	10.0	12.0	11.4	50.0	28.0	34.3	91.1	67.1	75.8	0.0	31.6	20.2	8.9	1.3	4.0
39	Syangja	23.5	42.1	41.7	23.5	15.3	15.5	52.9	42.6	42.9	33.3	42.8	42.6	0.0	2.1	2.1	66.7	55.1	55.3	21.4	41.9	41.3	28.6	20.6	20.8	50.0	37.5	37.9
40	Kaski	35.0	43.8	43.4	22.5	7.0	7.6	42.5	49.2	49.0	26.5	67.9	65.6	23.5	2.8	3.9	50.0	29.3	30.5	83.3	15.8	16.6	16.7	12.0	12.0	0.0	72.3	71.4
43	Myagdi	0.0	44.4	43.5	0.0	20.0	19.6	100.0	35.6	37.0	0.0	58.3	58.3	0.0	8.3	8.3	0.0	33.3	33.3	0.0	39.4	38.2	0.0	24.2	23.5	100.0	36.4	38.2
44	Parbat	25.0	36.6	36.1	0.0	3.6	3.5	75.0	59.8	60.4	0.0	0.0	0.0	0.0	0.0	0.0	0.0	0.0	0.0	25.0	36.6	36.1	0.0	3.6	3.5	75.0	59.8	60.4
45	Baglung	40.0	57.1	56.5	20.0	20.9	20.8	40.0	22.1	22.6	0.0	37.5	30.0	0.0	0.0	0.0	100.0	62.5	70.0	66.7	58.1	58.2	33.3	21.9	22.2	0.0	20.0	19.6
46	Gulmi	85.6	66.5	72.1	1.1	23.4	16.9	13.3	10.1	11.0	0.0	0.0	0.0	0.0	0.0	0.0	0.0	0.0	85.6	66.5	72.1	1.1	23.4	16.9	13.3	10.1	11.0	
47	Palpa	84.6	59.9	62.0	3.8	19.7	18.3	11.5	20.4	19.7	0.0	0.0	0.0	0.0	0.0	0.0	0.0	100.0	100.0	84.6	60.3	62.4	3.8	19.9	18.5	11.5	19.9	19.1
51	Arghakhanchi	85.7	50.3	52.0	0.0	10.3	9.9	14.3	39.3	38.2	100.0	37.5	44.4	0.0	58.3	51.9	0.0	4.2	3.7	75.0	52.9	53.6	0.0	0.8	0.8	25.0	46.3	45.6
48.1	West. tarai	52.6	44.7	45.5	0.0	5.5	4.9	47.4	49.8	49.6	50.0	56.8	56.7	0.0	4.0	4.0	50.0	39.2	39.3	52.7	40.6	42.2	0.0	6.0	5.2	47.3	53.5	52.7
48	Nawalparasi	85.0	41.2	44.5	0.0	6.7	6.1	15.0	52.2	49.3	0.0	57.3	57.3	0.0	4.5	4.5	0.0	38.2	38.2	85.0	37.5	41.9	0.0	7.1	6.5	15.0	55.4	51.6
49	Rupandehi	26.7	54.4	48.8	0.0	3.7	3.0	73.3	41.9	48.2	0.0	55.0	55.0	0.0	10.0	10.0	0.0	35.0	35.0	26.7	54.3	48.4	0.0	3.2	2.5	73.3	42.5	49.1
50	Kapilbastu	71.4	42.3	43.7	0.0	4.9	4.7	28.6	52.8	51.6	50.0	56.7	56.6	0.0	2.8	2.8	50.0	40.4	40.6	75.0	25.8	30.1	0.0	7.3	6.6	25.0	66.9	63.2

Percentage of teachers by trining status at secondary level in types of schools,Flash I_ 2010-011

District _code	District_Name	Total									Institutional schools only									Community schools only								
		Full trained			Partial trained			Untrained			Full trained			Partial trained			Untrained			Full trained			Partial trained			Untrained		
		F	M	T	F	M	T	F	M	T	F	M	T	F	M	T	F	M	T	F	M	T	F	M	T	F	M	T
51.1	Mid western dev. reg.	67.9	51.2	54.3	4.5	16.1	13.9	27.7	32.8	31.8	30.6	40.4	38.0	14.3	6.4	8.3	55.1	53.2	53.7	78.3	53.2	57.6	1.7	17.9	15.1	20.0	28.9	27.3
51.2	Mid west. mountain	84.8	68.4	72.5	2.2	19.9	15.4	13.0	11.8	12.1	0.0	0.0	0.0	0.0	0.0	0.0	0.0	0.0	0.0	84.8	68.4	72.5	2.2	19.9	15.4	13.0	11.8	12.1
62	Dolpa	87.2	81.6	84.1	2.6	2.0	2.3	10.3	16.3	13.6	0.0	0.0	0.0	0.0	0.0	0.0	0.0	0.0	0.0	87.2	81.6	84.1	2.6	2.0	2.3	10.3	16.3	13.6
63	Jumla	100.0	66.7	69.6	0.0	33.3	30.4	0.0	0.0	0.0	0.0	0.0	0.0	0.0	0.0	0.0	0.0	0.0	0.0	100.0	66.7	69.6	0.0	33.3	30.4	0.0	0.0	0.0
64	Kalikot	66.7	48.6	50.0	0.0	35.1	32.5	33.3	16.2	17.5	0.0	0.0	0.0	0.0	0.0	0.0	0.0	0.0	0.0	66.7	48.6	50.0	0.0	35.1	32.5	33.3	16.2	17.5
65	Mugu	0.0	77.8	73.7	0.0	16.7	15.8	100.0	5.6	10.5	0.0	0.0	0.0	0.0	0.0	0.0	0.0	0.0	0.0	0.0	77.8	73.7	0.0	16.7	15.8	100.0	5.6	10.5
66	Humla	100.0	63.6	66.7	0.0	27.3	25.0	0.0	9.1	8.3	0.0	0.0	0.0	0.0	0.0	0.0	0.0	0.0	0.0	100.0	63.6	66.7	0.0	27.3	25.0	0.0	9.1	8.3
56.1	Mid west. hill	75.0	46.0	47.6	0.0	11.4	10.7	25.0	42.7	41.7	71.4	52.9	58.3	0.0	11.8	8.3	28.6	35.3	33.3	76.5	45.6	47.0	0.0	11.3	10.9	23.5	43.0	42.2
52	Pyuthan	50.0	60.0	59.6	0.0	28.0	26.9	50.0	12.0	13.5	0.0	0.0	0.0	0.0	0.0	0.0	0.0	0.0	0.0	50.0	60.0	59.6	0.0	28.0	26.9	50.0	12.0	13.5
53	Rolpa	85.7	45.5	61.1	0.0	54.5	33.3	14.3	0.0	5.6	0.0	0.0	0.0	0.0	0.0	0.0	0.0	0.0	0.0	85.7	45.5	61.1	0.0	54.5	33.3	14.3	0.0	5.6
54	Rukum	75.0	50.0	55.6	0.0	50.0	38.9	25.0	0.0	5.6	0.0	0.0	0.0	0.0	0.0	0.0	0.0	0.0	0.0	75.0	50.0	55.6	0.0	50.0	38.9	25.0	0.0	5.6
55	Salyan	100.0	31.5	32.4	0.0	1.4	1.4	0.0	67.1	66.2	0.0	0.0	0.0	0.0	0.0	0.0	0.0	0.0	0.0	100.0	31.5	32.4	0.0	1.4	1.4	0.0	67.1	66.2
59	Surkhet	75.0	57.9	58.8	0.0	5.9	5.6	25.0	36.2	35.6	71.4	52.9	58.3	0.0	11.8	8.3	28.6	35.3	33.3	100.0	58.5	58.8	0.0	5.2	5.1	0.0	36.3	36.0
60	Dailekh	0.0	27.4	27.1	0.0	2.4	2.4	100.0	70.2	70.6	0.0	0.0	0.0	0.0	0.0	0.0	0.0	0.0	0.0	0.0	27.4	27.1	0.0	2.4	2.4	100.0	70.2	70.6
61	Jajarkot	100.0	50.0	53.8	0.0	50.0	46.2	0.0	0.0	0.0	0.0	0.0	0.0	0.0	0.0	0.0	0.0	0.0	0.0	100.0	50.0	53.8	0.0	50.0	46.2	0.0	0.0	0.0
63.1	Mid west. tarai	61.7	50.6	53.4	5.8	19.1	15.7	32.5	30.3	30.9	23.8	38.8	35.4	16.7	5.8	8.3	59.5	55.4	56.4	75.9	55.9	61.2	1.8	25.2	18.9	22.3	19.0	19.9
56	Dang	89.0	50.6	60.2	2.4	10.2	8.3	8.5	39.2	31.5	20.0	40.0	37.9	10.0	4.7	5.3	70.0	55.3	56.8	98.6	56.3	69.4	1.4	13.1	9.5	0.0	30.6	21.1
57	Banke	34.7	30.6	32.7	10.2	10.2	10.2	55.1	59.2	57.1	25.0	31.4	29.4	31.3	8.6	15.7	43.8	60.0	54.9	39.4	28.6	36.2	0.0	14.3	4.3	60.6	57.1	59.6
58	Bardiya	21.7	57.0	52.3	8.7	36.4	32.8	69.6	6.6	14.9	25.0	47.4	37.1	6.3	5.3	5.7	68.8	47.4	57.1	14.3	58.3	56.1	14.3	40.9	39.6	71.4	0.8	4.3
66.1	Far western dev. reg.	59.2	46.4	47.1	2.6	12.0	11.5	38.2	41.6	41.4	50.0	48.1	48.1	0.0	3.8	3.8	50.0	48.1	48.1	59.5	46.3	47.0	2.7	12.6	12.1	37.8	41.1	40.9
66.2	Far west. mountain	69.2	58.8	59.4	0.0	18.9	18.0	30.8	22.2	22.7	0.0	0.0	0.0	0.0	0.0	0.0	0.0	0.0	0.0	69.2	58.8	59.4	0.0	18.9	18.0	30.8	22.2	22.7
67	Bajura	0.0	38.2	38.2	0.0	5.9	5.9	0.0	55.9	55.9	0.0	0.0	0.0	0.0	0.0	0.0	0.0	0.0	0.0	0.0	38.2	38.2	0.0	5.9	5.9	0.0	55.9	55.9
68	Bajhang	0.0	61.6	61.1	0.0	27.2	27.0	100.0	11.2	11.9	0.0	0.0	0.0	0.0	0.0	0.0	0.0	0.0	0.0	0.0	61.6	61.1	0.0	27.2	27.0	100.0	11.2	11.9
75	Darchula	75.0	63.1	64.6	0.0	11.9	10.4	25.0	25.0	25.0	0.0	0.0	0.0	0.0	0.0	0.0	0.0	0.0	0.0	75.0	63.1	64.6	0.0	11.9	10.4	25.0	25.0	25.0
69.1	Far west. hill	65.1	53.1	54.3	4.7	12.3	11.5	30.2	34.6	34.1	0.0	38.9	38.9	0.0	5.6	5.6	0.0	55.6	55.6	65.1	53.8	55.0	4.7	12.7	11.8	30.2	33.5	33.2
69	Achham	10.0	44.3	40.8	10.0	10.2	10.2	80.0	45.5	49.0	0.0	0.0	0.0	0.0	0.0	0.0	0.0	0.0	0.0	10.0	44.3	40.8	10.0	10.2	10.2	80.0	45.5	49.0
70	Doti	0.0	49.4	48.8	0.0	17.6	17.4	100.0	32.9	33.7	0.0	42.9	42.9	0.0	7.1	7.1	0.0	50.0	50.0	0.0	50.7	50.0	0.0	19.7	19.4	100.0	29.6	30.6
73	Dadeldhura	0.0	58.0	58.0	0.0	6.8	6.8	0.0	35.2	35.2	0.0	25.0	25.0	0.0	0.0	0.0	0.0	75.0	75.0	0.0	59.5	59.5	0.0	7.1	7.1	0.0	33.3	33.3
74	Baitadi	84.4	58.9	64.6	3.1	14.3	11.8	12.5	26.8	23.6	0.0	0.0	0.0	0.0	0.0	0.0	0.0	0.0	0.0	84.4	58.9	64.6	3.1	14.3	11.8	12.5	26.8	23.6
73.1	Far west. tarai	40.0	39.1	39.1	0.0	9.5	9.3	60.0	51.4	51.6	50.0	50.0	50.0	0.0	3.5	3.4	50.0	46.5	46.6	38.9	37.7	37.7	0.0	10.3	10.0	61.1	52.0	52.3
71	Kailali	25.0	34.9	34.6	0.0	7.2	7.1	75.0	57.9	58.3	50.0	48.6	48.6	0.0	4.3	4.2	50.0	47.1	47.2	16.7	31.7	31.4	0.0	7.9	7.8	83.3	60.4	60.8
72	Kanchanpur	50.0	43.3	43.5	0.0	11.8	11.4	50.0	44.9	45.1	0.0	56.3	56.3	0.0	0.0	0.0	0.0	43.8	43.8	50.0	42.7	43.0	0.0	12.3	11.9	50.0	45.0	45.1

Student Teacher Ratio (STR) in total and institutional schools, Flash I, 2010-011

District _code	District_Name	Number of students										Number of Number of teachers (based on reporting)										Student Teacher Ratios (STRs)															
		Total number of students in all types of schools					Total number of students in all types of Institutional schools					Total reported number of teachers in all types of schools					Total reported number of teachers in all types of institutional schools					STR based on reported number of teachers and students in all types of schools								STR based on reported number of teachers and students in all types of institutional schools							
		Primary	LSS	SS	HSS	Total	Primary	LSS	SS	HSS	Total	Primary	LSS	SS	HSS	Total	Primary	LSS	SS	HSS	Total	Primary	LSS	Basic	SS	HSS	SS	Total	Primary	LSS	Basic	SS	HSS	SS	Total		
0.1	Total	4951956	1699927	811910	318426	7782219	588513	230794	132056	41314	992677	167216	46032	33835	15425	262508	40665	13594	12179	3441	69879	29.6	36.9	31.2	24.0	20.6	22.9	29.6	14.5	17.0	15.1	10.8	10.8	11.1	14.2		
0.2	Eastern dev. reg.	1006260	377925	178114	73375	1635674	75614	26738	15213	6929	124494	35002	9068	6455	2533	53058	6692	1613	1595	261	10161	28.7	41.7	31.4	27.6	29.0	28.0	30.8	11.3	16.6	12.3	9.5	9.5	11.9	12.3		
0.3	East. mountain	116580	36538	16956	6057	176131	3062	774	383	0	4219	4374	1017	647	268	6306	274	32	25	0	331	26.7	35.9	28.4	26.2	22.6	25.2	27.9	11.2	24.2	12.5	15.3	15.3	15.3	12.7		
1	Taplejung	53049	15213	7074	2681	78017	539	178	133	0	850	1624	410	221	116	2371	73	3	3	0	79	32.7	37.1	33.6	32.0	23.1	28.9	32.9	7.4	59.3	9.4	44.3	44.3	44.3	10.8		
9	Sankhuwasabha	36821	12927	5631	1563	56942	2190	491	204	0	2885	1591	373	262	120	2346	167	29	22	0	218	23.1	34.7	25.3	21.5	13.0	18.8	24.3	13.1	16.9	13.7	9.3	9.3	9.3	13.2		
11	Solukhumbu	26710	8398	4251	1813	41172	333	105	46	0	484	1159	234	164	32	1589	34	0	0	0	34	23.0	35.9	25.2	25.9	56.7	30.9	25.9	9.8	0.0	12.9	0.0	0.0	0.0	14.2		
3.1	East. hill	335825	141889	68558	29454	575726	13028	3426	2095	56	18605	14218	3549	2237	1143	21147	1343	169	138	23	1673	23.6	40.0	26.9	30.6	25.8	29.0	27.2	9.7	20.3	10.9	15.2	15.2	13.4	11.1		
2	Panchthar	48517	19076	9576	3111	80280	2675	680	544	0	3899	2263	582	332	113	3290	78	0	0	0	78	21.4	32.8	23.8	28.8	27.5	28.5	24.4	34.3	0.0	43.0	0.0	0.0	0.0	50.0		
3	Ilam	43487	22545	10376	5271	81679	3902	1254	695	0	5851	2338	682	401	213	3634	306	98	72	23	499	18.6	33.1	21.9	25.9	24.7	25.5	22.5	12.8	12.8	12.8	9.7	9.7	7.3	11.7		
7	Dhankuta	30420	14326	7226	3568	55540	2528	632	370	56	3586	1451	398	283	102	2234	183	30	40	0	253	21.0	36.0	24.2	25.5	35.0	28.0	24.9	13.8	21.1	14.8	9.3	9.3	10.7	14.2		
8	Terhathum	28596	9967	5022	2630	46215	1408	325	120	0	1853	1119	295	184	140	1738	91	26	13	0	130	25.6	33.8	27.3	27.3	18.8	23.6	26.6	15.5	12.5	14.8	9.2	9.2	9.2	14.3		
10	Bhojpur	39859	16061	7425	2572	65917	1231	342	121	0	1694	1726	378	256	104	2464	110	0	0	0	110	23.1	42.5	26.6	29.0	24.7	27.8	26.8	11.2	0.0	14.3	0.0	0.0	0.0	15.4		
12	Okhaldhunga	36001	14038	6760	4005	60804	1009	123	56	0	1188	1488	395	231	66	2180	99	15	13	0	127	24.2	35.5	26.6	29.3	60.7	36.2	27.9	10.2	8.2	9.9	4.3	4.3	4.3	9.4		
13	Khotang	45658	16546	9317	3069	74590	42	0	0	0	42	1662	360	272	209	2503	196	0	0	0	196	27.5	46.0	30.8	34.3	14.7	25.8	29.8	0.2	0.0	0.2	0.0	0.0	0.0	0.2		
14	Udayapur	63287	29330	12856	5228	110701	233	70	189	0	492	2171	459	278	196	3104	280	0	0	0	280	29.2	63.9	35.2	46.2	26.7	38.2	35.7	0.8	0.0	1.1	0.0	0.0	0.0	1.8		
11.1	East. tarai	553855	199498	92600	37864	883817	59524	22538	12735	6873	101670	16410	4502	3571	1122	25605	5075	1412	1432	238	8157	33.8	44.3	36.0	25.9	33.7	27.8	34.5	11.7	16.0	12.7	8.9	8.9	11.7	12.5		
4	Jhapa	116615	56468	28411	14618	216112	37592	15150	9000	6873	68615	5973	2060	1715	419	10167	3289	1211	1165	137	5802	19.5	27.4	21.5	16.6	34.9	20.2	21.3	11.4	12.5	11.7	7.7	7.7	12.2	11.8		
5	Morang	152542	58713	27564	10649	249468	13789	5319	2849	0	21957	3365	917	641	242	5165	577	126	86	0	789	45.3	64.0	49.3	43.0	44.0	43.3	48.3	23.9	42.2	27.2	33.1	33.1	33.1	27.8		
6	Sunsari	107521	37390	18971	6052	169934	6435	1717	685	0	8837	3206	745	576	284	4811	1014	71	143	37	1265	33.5	50.2	36.7	32.9	21.3	29.1	35.3	6.3	24.2	7.5	4.8	4.8	3.8	7.0		
15	Saptari	62442	16162	5719	1872	86195	684	0	0	0	684	1787	454	329	22	2592	36	1	5	0	42	34.9	35.6	35.1	17.4	85.1	21.6	33.3	19.0	0.0	18.5	0.0	0.0	0.0	16.3		
16	Siraha	114735	30765	11935	4673	162108	1024	352	201	0	1577	2079	326	310	155	2870	159	3	33	64	259	55.2	94.4	60.5	38.5	30.1	35.7	56.5	6.4	117.3	8.5	6.1	6.1	2.1	6.1		
16.1	Central dev. reg.	1656876	522246	258369	86655	2524146	266310	121620	71222	11547	470699	51860	16953	13527	5428	87768	16343	7935	6980	1701	32959	31.9	30.8	31.7	19.1	16.0	18.2	28.8	16.3	15.3	16.0	10.2	10.2	9.5	14.3		
16.2	Cent. mountain	116460	42473	21517	8159	188609	4725	1222	605	146	6698	4905	930	713	472	7020	418	53	47	16	534	23.7	45.7	27.2	30.2	17.3	25.0	26.9	11.3	23.1	12.6	12.9	12.9	11.9	12.5		
22	Dolakha	44202	17873	8686	3788	74549	3212	949	444	146	4751	2118	324	298	204	2944	242	36	36	0	314	20.9	55.2	25.4	29.1	18.6	24.8	25.3	13.3	26.4	15.0	12.3	12.3	16.4	15.1		
23	Sindhupalchok	63555	21401	11145	3727	99828	807	132	66	0	1005	2321	528	352	246	3447	117	12	6	16	151	27.4	40.5	29.8	31.7	15.2	24.9	29.0	6.9	11.0	7.3	11.0	11.0	3.0	6.7		
29	Rasuwa	8703	3199	1686	644	14232	706	141	95	0	942	466	78	63	22	629	59	5	5	0	69	18.7	41.0	21.9	26.8	29.3	27.4	22.6	12.0	28.2	13.2	19.0	19.0	19.0	13.7		
19.1	Cent. hill	426421	153282	69947	25941	675591	31901	11622	6577	1764	51864	17142	4319	3232	1429	26122	3377	908	1154	194	5633	24.9	35.5	27.0	21.6	18.2	20.6	25.9	9.4	12.8	10.2	5.7	5.7	6.2	9.2		
20	Sindhuli	87171	25196	10592	6088	129047	2204	682	357	125	3368	2625	562	371	160	3718	365	6	6	0	377	33.2	44.8	35.3	28.5	38.1	31.4	34.7	6.0	113.7	7.8	59.5	59.5	80.3	8.9		
21	Ramechhap	51559	22047	11162	5125	89893	1533	173	103	0	1809	2010	570	311	102	2993	197	20	7	0	224	25.7	38.7	28.5	35.9	50.2	39.4	30.0	7.8	8.7	7.9	14.7	14.7	14.7	8.1		
24	Kavrepalanchok	75363	31979	16743	5446	129531	12336	5707	3409	1446	22898	4281	1419	1289	422	7411	1510	643	811	108	3072	17.6	22.5	18.8	13.0	12.9	13.0	17.5	8.2	8.9	8.4	4.2	4.2	5.3	7.5		
28	Nuwakot	50804	17325	7139	2198	77466	1634	441	401	0	2476	1879	369	284	214	2746	153	8	16	0	177	27.0	47.0	30.3	25.1	10.3	18.7	28.2	10.7	55.1	12.9	25.1	25.1	25.1	14.0		
30	Dhading	72506	25790	11460	4764	114520	3957	1046	508	91	5602	2906	649	430	249	4234	250	59	82	34	425	25.0	39.7	27.7	26.7	19.1	23.9	27.0	15.8	17.7	16.2	6.2	6.2	5.2	13.2		
31	Makwanpur	89018	30945	12851	2320	135134	10237	3573	1799	102	15711	3441	750	547	282	5020	902	172	232	52	1358	25.9	41.3	28.6	23.5	8.2	18.3	26.9	11.3	20.8	12.9	7.8	7.8	6.7	11.6		

Student Teacher Ratio (STR) in total and institutional schools, Flash I, 2010-011

District _code	District_Name	Number of students										Number of Number of teachers (based on reporting)										Student Teacher Ratios (STRs)															
		Total number of students in all types of schools					Total number of students in all types of Institutional schools					Total reported number of teachers in all types of schools					Total reported number of teachers in all types of institutional schools					STR based on reported number of teachers and students in all types of schools								STR based on reported number of teachers and students in all types of institutional schools							
		Primary	LSS	SS	HSS	Total	Primary	LSS	SS	HSS	Total	Primary	LSS	SS	HSS	Total	Primary	LSS	SS	HSS	Total	Primary	LSS	Basic	SS	HSS	SS	Total	Primary	LSS	Basic	SS	HSS	SS	Total		
25.1	Cent. tarai	843103	183665	84297	24343	1135408	44162	15357	10262	1338	71119	15268	3621	2720	1356	22965	2472	938	688	57	4155	55.2	50.7	54.4	31.0	18.0	26.7	49.4	17.9	16.4	17.5	14.9	14.9	15.6	17.1		
17	Dhanusha	115282	26077	10997	2333	154689	328	0	490	0	818	1849	342	349	261	2801	76	2	0	32	110	62.3	76.2	64.5	31.5	8.9	21.9	55.2	4.3	0.0	4.2	0.0	0.0	15.3	7.4		
18	Mahottari	112315	24263	8833	1273	146684	326	0	0	0	326	1713	310	277	233	2533	248	9	5	0	262	65.6	78.3	67.5	31.9	5.5	19.8	57.9	1.3	0.0	1.3	0.0	0.0	0.0	1.2		
19	Sarlahi	125772	21038	10123	5165	162098	703	0	0	0	703	1680	400	264	108	2452	20	3	0	0	23	74.9	52.6	70.6	38.3	47.8	41.1	66.1	35.2	0.0	30.6	0.0	0.0	0.0	30.6		
32	Rautahat	143790	21455	10146	6140	181531	3788	747	794	0	5329	1742	280	265	76	2363	150	22	27	0	199	82.5	76.6	81.7	38.3	80.8	47.8	76.8	25.3	34.0	26.4	29.4	29.4	29.4	26.8		
33	Bara	155088	26096	10934	2496	194614	5605	0	0	0	5605	2276	374	243	168	3061	125	17	0	0	142	68.1	69.8	68.4	45.0	14.9	32.7	63.6	44.8	0.0	39.5	0.0	0.0	0.0	39.5		
34	Parsa	110731	22511	9487	1298	144027	6678	1827	975	0	9480	2097	386	274	253	3010	220	21	40	0	281	52.8	58.3	53.7	34.6	5.1	20.5	47.8	30.4	87.0	35.3	24.4	24.4	24.4	33.7		
35	Chitwan	80125	42225	23777	5638	151765	26734	12783	8003	1338	48858	3911	1529	1048	257	6745	1633	864	616	25	3138	20.5	27.6	22.5	22.7	21.9	22.5	22.5	16.4	14.8	15.8	13.0	13.0	14.6	15.6		
32.1	Valley	270892	142826	82608	28212	524538	185522	93419	53778	8299	341018	14545	8083	6862	2171	31661	10076	6036	5091	1434	22637	18.6	17.7	18.3	12.0	13.0	12.3	16.6	18.4	15.5	17.3	10.6	10.6	9.5	15.1		
25	Lalitpur	65229	32367	19077	4954	121627	40839	21609	12994	1864	77306	3274	1633	1424	779	7110	2089	1241	1095	546	4971	19.9	19.8	19.9	13.4	6.4	10.9	17.1	19.5	17.4	18.8	11.9	11.9	9.1	15.6		
26	Bhaktapur	34079	18905	11949	5833	70766	24384	11733	7533	1621	45271	2749	1175	1217	583	5724	1678	817	915	165	3575	12.4	16.1	13.5	9.8	10.0	9.9	12.4	14.5	14.4	14.5	8.2	8.2	8.5	12.7		
27	Kathmandu	171584	91554	51582	17425	332145	120299	60077	33251	4814	218441	8522	5275	4221	809	18827	6309	3978	3081	723	14091	20.1	17.4	19.1	12.2	21.5	13.7	17.6	19.1	15.1	17.5	10.8	10.8	10.0	15.5		
35.1	Western dev. reg.	909792	354545	179437	74897	1518671	162284	59694	32225	16305	270508	39685	10422	8011	4824	62942	10275	2911	2714	1168	17068	22.9	34.0	25.2	22.4	15.5	19.8	24.1	15.8	20.5	16.8	11.9	11.9	12.5	15.8		
35.2	West. mountain	2384	797	431	200	3812	490	76	42	0	608	472	105	78	38	693	88	11	7	0	106	5.1	7.6	5.5	5.5	5.3	5.4	5.5	5.6	6.9	5.7	6.0	6.0	6.0	5.7		
41	Manang	538	234	125	121	1018	45	0	0	0	45	144	40	22	16	222	5	0	0	0	5	3.7	5.9	4.2	5.7	7.6	6.5	4.6	9.0	0.0	9.0	0.0	0.0	0.0	9.0		
42	Mustang	1846	563	306	79	2794	445	76	42	0	563	328	65	56	22	471	83	11	7	0	101	5.6	8.7	6.1	5.5	3.6	4.9	5.9	5.4	6.9	5.5	6.0	6.0	6.0	5.6		
37.1	West. hill	543131	237482	124198	55748	960559	93374	34632	17869	10157	156032	29130	7586	5819	3685	46220	6613	1872	1768	916	11169	18.6	31.3	21.3	21.3	15.1	18.9	20.8	14.1	18.5	15.1	10.1	10.1	10.4	14.0		
36	Gorkha	51882	23755	10787	2577	89001	3848	1083	250	90	5271	2475	619	389	256	3739	315	44	22	8	389	21.0	38.4	24.4	27.7	10.1	20.7	23.8	12.2	24.6	13.7	11.4	11.4	11.3	13.6		
37	Lamjung	36344	15141	7419	2822	61726	5787	1881	697	62	8427	2274	463	337	184	3258	399	76	61	18	554	16.0	32.7	18.8	22.0	15.3	19.7	18.9	14.5	24.8	16.1	11.4	11.4	9.6	15.2		
38	Tanahu	57709	26653	12944	3121	100427	12957	4506	1931	1329	20723	3053	835	659	283	4830	1019	307	248	35	1609	18.9	31.9	21.7	19.6	11.0	17.1	20.8	12.7	14.7	13.2	7.8	7.8	11.5	12.9		
39	Syangja	53602	26457	15702	7316	103077	11280	3896	2159	1235	18570	3481	1028	782	665	5956	908	287	280	190	1665	15.4	25.7	17.8	20.1	11.0	15.9	17.3	12.4	13.6	12.7	7.7	7.7	7.2	11.2		
40	Kaski	67937	36476	21575	14762	140750	33442	16335	9612	6574	65963	4267	1429	1372	1121	8189	2038	817	889	614	4358	15.9	25.5	18.3	15.7	13.2	14.6	17.2	16.4	20.0	17.4	10.8	10.8	10.8	15.1		
43	Myagdi	21486	8905	4412	1290	36093	3248	938	408	375	4969	1110	281	171	46	1608	80	0	0	12	92	19.4	31.7	21.8	25.8	28.0	26.3	22.4	40.6	0.0	52.3	0.0	0.0	65.3	54.0		
44	Parbat	30265	12806	7426	3312	53809	2924	712	325	0	3961	1848	495	359	202	2904	227	24	8	0	259	16.4	25.9	18.4	20.7	16.4	19.1	18.5	12.9	29.7	14.5	40.6	40.6	40.6	15.3		
45	Baglung	61237	22256	11249	4867	99609	6353	1828	739	28	8948	2955	659	473	168	4255	558	109	79	10	756	20.7	33.8	23.1	23.8	29.0	25.1	23.4	11.4	16.8	12.3	9.4	9.4	8.6	11.8		
46	Gulmi	64084	24217	12520	5481	106302	5107	1382	625	0	7114	2917	647	476	308	4348	356	88	68	0	512	22.0	37.4	24.8	26.3	17.8	23.0	24.4	14.3	15.7	14.6	9.2	9.2	9.2	13.9		
47	Palpa	56003	24168	11617	6955	98743	5989	1629	838	225	8681	3020	784	512	300	4616	525	104	92	2	723	18.5	30.8	21.1	22.7	23.2	22.9	21.4	11.4	15.7	12.1	9.1	9.1	11.3	12.0		
51	Arghakhanchi	42582	16648	8547	3245	71022	2439	442	285	239	3405	1730	346	289	152	2517	188	16	21	27	252	24.6	48.1	28.5	29.6	21.3	26.7	28.2	13.0	27.6	14.1	13.6	13.6	10.9	13.5		
48.1	West. tarai	364277	116266	54808	18949	554300	68420	24986	14314	6148	113868	10083	2731	2114	1101	16029	3574	1028	939	252	5793	36.1	42.6	37.5	25.9	17.2	22.9	34.6	19.1	24.3	20.3	15.2	15.2	17.2	19.7		
48	Nawalparasi	122457	46185	22537	3203	194382	28836	10093	6084	422	45435	3328	987	708	521	5544	1344	346	306	89	2085	36.8	46.8	39.1	31.8	6.1	20.9	35.1	21.5	29.2	23.0	19.9	19.9	16.5	21.8		
49	Rupandehi	130250	45077	21545	11744	208616	31803	12564	7043	5408	56818	3808	1261	1029	301	6399	1361	555	522	20	2458	34.2	35.7	34.6	20.9	39.0	25.0	32.6	23.4	22.6	23.2	13.5	13.5	23.0	23.1		
50	Kapilbastu	111570	25004	10726	4002	151302	7781	2329	1187	318	11615	2947	483	377	279	4086	869	127	111	143	1250	37.9	51.8	39.8	28.5	14.3	22.5	37.0	9.0	18.3	10.2	10.7	10.7	5.9	9.3		

Student Teacher Ratio (STR) in total and institutional schools, Flash I, 2010-011

District _code	District_Name	Number of students										Number of Number of teachers (based on reporting)										Student Teacher Ratios (STRs)															
		Total number of students in all types of schools					Total number of students in all types of Institutional schools					Total reported number of teachers in all types of schools					Total reported number of teachers in all types of institutional schools					STR based on reported number of teachers and students in all types of schools								STR based on reported number of teachers and students in all types of institutional schools							
		Primary	LSS	SS	HSS	Total	Primary	LSS	SS	HSS	Total	Primary	LSS	SS	HSS	Total	Primary	LSS	SS	HSS	Total	Primary	LSS	Basic	SS	HSS	SS	Total	Primary	LSS	Basic	SS	HSS	SS	Total		
51.1	Mid western dev. reg	804301	263734	112331	48664	1229030	54392	15723	8653	4772	83540	22217	5149	3262	1201	31829	3656	834	717	205	5412	36.2	51.2	39.0	34.4	40.5	36.1	38.6	14.9	18.9	15.6	12.1	12.1	14.6	15.4		
51.2	Mid west. mountain	93348	24122	11239	8903	137612	2214	85	175	0	2474	3537	723	453	182	4895	183	9	9	0	201	26.4	33.4	27.6	24.8	48.9	31.7	28.1	12.1	9.4	12.0	19.4	19.4	19.4	12.3		
62	Dolpa	7186	1750	847	582	10365	0	0	0	0	0	410	73	50	88	621	8	0	0	0	8	17.5	24.0	18.5	16.9	6.6	10.4	16.7	0.0	0.0	0.0	0.0	0.0	0.0			
63	Jumla	25764	5898	2477	182	34321	1731	0	0	0	1731	803	162	124	23	1112	7	0	0	0	7	32.1	36.4	32.8	20.0	7.9	18.1	30.9	247.3	0.0	247.3	0.0	0.0	0.0	247.3		
64	Kalikot	35617	10364	4934	2285	53200	427	50	139	0	616	1450	278	157	40	1925	130	0	0	0	130	24.6	37.3	26.6	31.4	57.1	36.6	27.6	3.3	0.0	3.7	0.0	0.0	0.0	4.7		
65	Mugu	11624	3426	1781	4731	21562	0	35	36	0	71	426	98	65	19	608	27	9	9	0	45	27.3	35.0	28.7	27.4	249.0	77.5	35.5	0.0	3.9	1.0	4.0	4.0	4.0	1.6		
66	Humla	13157	2684	1200	1123	18164	56	0	0	0	56	448	112	57	12	629	11	0	0	0	11	29.4	24.0	28.3	21.1	93.6	33.7	28.9	5.1	0.0	5.1	0.0	0.0	0.0	5.1		
56.1	Mid west. hill	437537	133861	54130	21520	647048	10625	2777	1476	152	15030	10899	2339	1396	420	15054	1234	152	107	24	1517	40.1	57.2	43.2	38.8	51.2	41.7	43.0	8.6	18.3	9.7	13.8	13.8	12.4	9.9		
52	Pyuthan	48612	14243	5365	2630	70850	1194	104	49	0	1347	1477	322	232	52	2083	110	23	19	0	152	32.9	44.2	34.9	23.1	50.6	28.2	34.0	10.9	4.5	9.8	2.6	2.6	2.6	8.9		
53	Rolpa	59806	15083	4887	1728	81504	1620	269	134	0	2023	1622	369	166	18	2175	139	14	15	0	168	36.9	40.9	37.6	29.4	96.0	36.0	37.5	11.7	19.2	12.3	8.9	8.9	8.9	12.0		
54	Rukum	66303	15513	6990	655	89461	646	134	45	0	825	1074	290	176	18	1558	9	11	0	0	20	61.7	53.5	60.0	39.7	36.4	39.4	57.4	71.8	12.2	39.0	0.0	0.0	0.0	41.3		
55	Salyan	53587	18704	7599	3593	83483	478	0	50	0	528	1393	203	153	74	1823	154	0	0	0	154	38.5	92.1	45.3	49.7	48.6	49.3	45.8	3.1	0.0	3.1	0.0	0.0	0.0	3.4		
59	Surkhet	76199	31048	11040	5018	123305	5313	2033	517	152	8015	2279	575	329	160	3343	385	100	65	24	574	33.4	54.0	37.6	33.6	31.4	32.8	36.9	13.8	20.3	15.1	8.0	8.0	7.5	14.0		
60	Dailekh	70689	22928	10489	4022	108128	1374	237	427	0	2038	1789	313	225	85	2412	286	4	8	0	298	39.5	73.3	44.5	46.6	47.3	46.8	44.8	4.8	59.3	5.6	53.4	53.4	53.4	6.8		
61	Jajarkot	62341	16342	7760	3874	90317	0	0	254	0	254	1265	267	115	13	1660	151	0	0	0	151	49.3	61.2	51.4	67.5	298.0	90.9	54.4	0.0	0.0	0.0	0.0	0.0	0.0	1.7		
63.1	Mid west. tarai	273416	105751	46962	18241	444370	41553	12861	7002	4620	66036	7781	2087	1413	599	11880	2239	673	601	181	3694	35.1	50.7	38.4	33.2	30.5	32.4	37.4	18.6	19.1	18.7	11.7	11.7	14.9	17.9		
56	Dang	97920	40237	17536	7162	162855	17162	5619	3210	2471	28462	3206	802	598	327	4933	1012	272	294	95	1673	30.5	50.2	34.5	29.3	21.9	26.7	33.0	17.0	20.7	17.7	10.9	10.9	14.6	17.0		
57	Banke	96753	27804	13146	5400	143103	16591	5676	2835	1536	26638	2350	695	490	98	3633	764	298	253	51	1366	41.2	40.0	40.9	26.8	55.1	31.5	39.4	21.7	19.0	21.0	11.2	11.2	14.4	19.5		
58	Bardiya	78743	37710	16280	5679	138412	7800	1566	957	613	10936	2225	590	325	174	3314	463	103	54	35	655	35.4	63.9	41.4	50.1	32.6	44.0	41.8	16.8	15.2	16.5	17.7	17.7	17.6	16.7		
66.1	Far western dev. reg	574727	181477	83659	34835	874698	29913	7019	4743	1761	43436	18452	4440	2580	1439	26911	3699	301	173	106	4279	31.1	40.9	33.0	32.4	24.2	29.5	32.5	8.1	23.3	9.2	27.4	27.4	23.3	10.2		
66.2	Far west. mountain	121080	32128	14911	7669	175788	2401	347	53	0	2801	4710	1038	605	256	6609	473	4	0	0	477	25.7	31.0	26.7	24.6	30.0	26.2	26.6	5.1	86.8	5.8	0.0	0.0	0.0	5.9		
67	Bajura	35280	10106	4270	1517	51173	1142	104	53	0	1299	1078	253	118	34	1483	41	0	0	0	41	32.7	39.9	34.1	36.2	44.6	38.1	34.5	27.9	0.0	30.4	0.0	0.0	0.0	31.7		
68	Bajhang	55320	12470	5670	2982	76442	376	20	0	0	396	2300	470	296	126	3192	287	4	0	0	291	24.1	26.5	24.5	19.2	23.7	20.5	23.9	1.3	5.0	1.4	0.0	0.0	0.0	1.4		
75	Darchula	30480	9552	4971	3170	48173	883	223	0	0	1106	1332	315	191	96	1934	145	0	0	0	145	22.9	30.3	24.3	26.0	33.0	28.4	24.9	6.1	0.0	7.6	0.0	0.0	0.0	7.6		
69.1	Far west. hill	232199	62815	27499	11893	334406	5042	760	649	298	6749	7743	1988	1169	416	11316	929	65	34	18	1046	30.0	31.6	30.3	23.5	28.6	24.9	29.6	5.4	11.7	5.8	19.1	19.1	18.2	6.5		
69	Achham	79765	19141	8663	3537	111106	1531	53	104	0	1688	2444	525	326	98	3393	124	6	0	0	130	32.6	36.5	33.3	26.6	36.1	28.8	32.7	12.3	8.8	12.2	0.0	0.0	0.0	13.0		
70	Doti	53208	12687	5228	2028	73151	972	222	264	139	1597	1783	467	261	86	2597	300	28	29	14	371	29.8	27.2	29.3	20.0	23.6	20.9	28.2	3.2	7.9	3.6	9.1	9.1	9.4	4.3		
73	Dadeldhura	30148	11723	4636	2304	48811	1421	251	87	159	1918	1366	399	256	88	2109	138	31	5	4	178	22.1	29.4	23.7	18.1	26.2	20.2	23.1	10.3	8.1	9.9	17.4	17.4	27.3	10.8		
74	Baitadi	69078	19264	8972	4024	101338	1118	234	194	0	1546	2150	597	326	144	3217	367	0	0	0	367	32.1	32.3	32.2	27.5	27.9	27.7	31.5	3.0	0.0	3.7	0.0	0.0	0.0	4.2		
73.1	Far west. tarai	221448	86534	41249	15273	364504	22470	5912	4041	1463	33886	5999	1414	806	767	8986	2297	232	139	88	2756	36.9	61.2	41.5	51.2	19.9	35.9	40.6	9.8	25.5	11.2	29.1	29.1	24.2	12.3		
71	Kailali	135314	53948	24703	8261	222226	9816	2734	1940	1323	15813	3848	808	443	381	5480	1794	78	65	72	2009	35.2	66.8	40.6	55.8	21.7	40.0	40.6	5.5	35.1	6.7	29.8	29.8	23.8	7.9		
72	Kanchanpur	86134	32586	16546	7012	142278	12654	3178	2101	140	18073	2151	606	363	386	3506	503	154	74	16	747	40.0	53.8	43.1	45.6	18.2	31.5	40.6	25.2	20.6	24.1	28.4	28.4	24.9	24.2		

Student Teacher Ratio (STR) in all types of community schools (based on reported number teachers and approved of teachers' position in 2010-011)

District _code	District_Name	Total number of students in all types of community schools					Number of Number of teachers										STR based on reported number of teachers and students in all types of community schools								STR based on approved positions of teachers and students in all types of community schools							
							Total reported number of teachers in all types of community schools					Total number of teachers based on approved positions of teacher																				
		Primary	LSS	SS	HSS	Total	Primary	LSS	SS	HSS	Total	Primary	LSS	SS	HSS	Total	Primary	LSS	Basic	SS	HSS	SS	Total	Primary	LSS	Basic	SS	HSS	SS	Total		
0.1	Total	4363443	1469133	679854	277112	6789542	126551	32438	21656	11984	192629	101950	25772	19584	1954	149260	34.5	45.3	36.7	31.4	23.1	28.4	35.2	42.8	57.0	45.7	34.7	141.8	44.4	45.5		
0.2	Eastern dev. reg.	930646	351187	162901	66446	1511180	28310	7455	4860	2272	42897	23627	6138	4424	370	34559	32.9	47.1	35.8	33.5	29.2	32.2	35.2	39.4	57.2	43.1	36.8	179.6	47.8	43.7		
0.3	East. mountain	113518	35764	16573	6057	171912	4100	985	622	268	5975	3209	751	541	50	4551	27.7	36.3	29.4	26.6	22.6	25.4	28.8	35.4	47.6	37.7	30.6	121.1	38.3	37.8		
1	Taplejung	52510	15035	6941	2681	77167	1551	407	218	116	2292	1138	288	176	20	1622	33.9	36.9	34.5	31.8	23.1	28.8	33.7	46.1	52.2	47.4	39.4	134.1	49.1	47.6		
9	Sankhuwasabha	34631	12436	5427	1563	54057	1424	344	240	120	2128	1180	259	201	16	1656	24.3	36.2	26.6	22.6	13.0	19.4	25.4	29.3	48.0	32.7	27.0	97.7	32.2	32.6		
11	Solukhumbu	26377	8293	4205	1813	40688	1125	234	164	32	1555	891	204	164	14	1273	23.4	35.4	25.5	25.6	56.7	30.7	26.2	29.6	40.7	31.7	25.6	129.5	33.8	32.0		
3.1	East. hill	322797	138463	66463	29398	557121	12875	3380	2099	1120	19474	9979	2646	1859	192	14676	25.1	41.0	28.4	31.7	26.2	29.8	28.6	32.3	52.3	36.5	35.8	153.1	46.7	38.0		
2	Panchthar	45842	18396	9032	3111	76381	2185	582	332	113	3212	1278	351	232	22	1883	21.0	31.6	23.2	27.2	27.5	27.3	23.8	35.9	52.4	39.4	38.9	141.4	47.8	40.6		
3	Ilam	39585	21291	9681	5271	75828	2032	584	329	190	3135	1599	431	281	18	2329	19.5	36.5	23.3	29.4	27.7	28.8	24.2	24.8	49.4	30.0	34.5	292.8	50.0	32.6		
7	Dhankuta	27892	13694	6856	3512	51954	1268	368	243	102	1981	1060	290	218	26	1594	22.0	37.2	25.4	28.2	34.4	30.1	26.2	26.3	47.2	30.8	31.4	135.1	42.5	32.6		
8	Terhathum	27188	9642	4902	2630	44362	1028	269	171	140	1608	855	235	169	30	1289	26.4	35.8	28.4	28.7	18.8	24.2	27.6	31.8	41.0	33.8	29.0	87.7	37.8	34.4		
10	Bhojpur	38628	15719	7304	2572	64223	1616	378	256	104	2354	1263	293	228	18	1802	23.9	41.6	27.3	28.5	24.7	27.4	27.3	30.6	53.6	34.9	32.0	142.9	40.1	35.6		
12	Okhaldhunga	34992	13915	6704	4005	59616	1389	380	218	66	2053	1081	262	184	22	1549	25.2	36.6	27.6	30.8	60.7	37.7	29.0	32.4	53.1	36.4	36.4	182.0	52.0	38.5		
13	Khotang	45616	16546	9317	3069	74548	1466	360	272	209	2307	1466	360	272	22	2120	31.1	46.0	34.0	34.3	14.7	25.8	32.3	31.1	46.0	34.0	34.3	139.5	42.1	35.2		
14	Udayapur	63054	29260	12667	5228	110209	1891	459	278	196	2824	1377	424	275	34	2110	33.3	63.7	39.3	45.6	26.7	37.8	39.0	45.8	69.0	51.3	46.1	153.8	57.9	52.2		
11.1	East. tarai	494331	176960	79865	30991	782147	11335	3090	2139	884	17448	10439	2741	2024	128	15332	43.6	57.3	46.5	37.3	35.1	36.7	44.8	47.4	64.6	50.9	39.5	242.1	51.5	51.0		
4	Jhapa	79023	41318	19411	7745	147497	2684	849	550	282	4365	2476	628	471	40	3615	29.4	48.7	34.1	35.3	27.5	32.6	33.8	31.9	65.8	38.8	41.2	193.6	53.1	40.8		
5	Morang	138753	53394	24715	10649	227511	2788	791	555	242	4376	2788	791	555	40	4174	49.8	67.5	53.7	44.5	44.0	44.4	52.0	49.8	67.5	53.7	44.5	266.2	59.4	54.5		
6	Sunsari	101086	35673	18286	6052	161097	2192	674	433	247	3546	1712	559	397	22	2690	46.1	52.9	47.7	42.2	24.5	35.8	45.4	59.0	63.8	60.2	46.1	275.1	58.1	59.9		
15	Saptari	61758	16162	5719	1872	85511	1751	453	324	22	2550	1751	453	324	14	2542	35.3	35.7	35.4	17.7	85.1	21.9	33.5	35.3	35.7	35.4	17.7	133.7	22.5	33.6		
16	Siraha	113711	30413	11734	4673	160531	1920	323	277	91	2611	1712	310	277	12	2311	59.2	94.2	64.3	42.4	51.4	44.6	61.5	66.4	98.1	71.3	42.4	389.4	56.8	69.5		
16.1	Central dev. reg.	1390566	400626	187147	75108	2053447	35517	9018	6547	3727	54809	29369	7360	5868	568	43165	39.2	44.4	40.2	28.6	20.2	25.5	37.5	47.3	54.4	48.8	31.9	132.2	40.7	47.6		
16.2	Cent. mountain	111735	41251	20912	8013	181911	4487	877	666	456	6486	3314	780	644	82	4820	24.9	47.0	28.5	31.4	17.6	25.8	28.0	33.7	52.9	37.4	32.5	97.7	39.8	37.7		
22	Dolakha	40990	16924	8242	3642	69798	1876	288	262	204	2630	1229	288	244	32	1793	21.8	58.8	26.8	31.5	17.9	25.5	26.5	33.4	58.8	38.2	33.8	113.8	43.1	38.9		
23	Sindhupalchok	62748	21269	11079	3727	98823	2204	516	346	230	3296	1705	419	342	44	2510	28.5	41.2	30.9	32.0	16.2	25.7	30.0	36.8	50.8	39.6	32.4	84.7	38.4	39.4		
29	Rasuwa	7997	3058	1591	644	13290	407	73	58	22	560	380	73	58	6	517	19.6	41.9	23.0	27.4	29.3	27.9	23.7	21.0	41.9	24.4	27.4	107.3	34.9	25.7		
19.1	Cent. hill	394520	141660	63370	24177	623727	13765	3411	2078	1235	20489	10187	2466	1779	222	14654	28.7	41.5	31.2	30.5	19.6	26.4	30.4	38.7	57.4	42.4	35.6	108.9	43.8	42.6		
20	Sindhuli	84967	24514	10235	5963	125679	2260	556	365	160	3341	1632	326	267	40	2265	37.6	44.1	38.9	28.0	37.3	30.9	37.6	52.1	75.2	55.9	38.3	149.1	52.8	55.5		
21	Ramechhap	50026	21874	11059	5125	88084	1813	550	304	102	2769	1261	345	225	26	1857	27.6	39.8	30.4	36.4	50.2	39.9	31.8	39.7	63.4	44.8	49.2	197.1	64.5	47.4		
24	Kavrepalanchok	63027	26272	13334	4000	106633	2771	776	478	314	4339	2105	573	452	52	3182	22.7	33.9	25.2	27.9	12.7	21.9	24.6	29.9	45.8	33.3	29.5	76.9	34.4	33.5		
28	Nuwakot	49170	16884	6738	2198	74990	1726	361	268	214	2569	1491	356	268	44	2159	28.5	46.8	31.7	25.1	10.3	18.5	29.2	33.0	47.4	35.8	25.1	50.0	28.6	34.7		
30	Dhading	68549	24744	10952	4673	108918	2656	590	348	215	3809	1809	401	276	36	2522	25.8	41.9	28.7	31.5	21.7	27.8	28.6	37.9	61.7	42.2	39.7	129.8	50.1	43.2		
31	Makwanpur	78781	27372	11052	2218	119423	2539	578	315	230	3662	1889	465	291	24	2669	31.0	47.4	34.1	35.1	9.6	24.3	32.6	41.7	58.9	45.1	38.0	92.4	42.1	44.7		

Student Teacher Ratio (STR) in all types of community schools (based on reported number teachers and approved of teachers' position in 2010-011)

District _code	District_Name	Total number of students in all types of community schools					Number of Number of teachers										STR based on reported number of teachers and students in all types of community schools								STR based on approved positions of teachers and students in all types of community schools							
							Total reported number of teachers in all types of community schools					Total number of teachers based on approved positions of teacher																				
		Primary	LSS	SS	HSS	Total	Primary	LSS	SS	HSS	Total	Primary	LSS	SS	HSS	Total	Primary	LSS	Basic	SS	HSS	SS	Total	Primary	LSS	Basic	SS	HSS	SS	Total		
25.1	Cent. tarai	798941	168308	74035	23005	1064289	12796	2683	2032	1299	18810	11577	2447	1984	134	16142	62.4	62.7	62.5	36.4	17.7	29.1	56.6	69.0	68.8	69.0	37.3	171.7	45.8	65.9		
17	Dhanusha	114954	26077	10507	2333	153871	1773	340	349	229	2691	1773	308	349	14	2444	64.8	76.7	66.7	30.1	10.2	22.2	57.2	64.8	84.7	67.8	30.1	166.6	35.4	63.0		
18	Mahottari	111989	24263	8833	1273	146358	1465	301	272	233	2271	1465	291	272	18	2046	76.4	80.6	77.2	32.5	5.5	20.0	64.4	76.4	83.4	77.6	32.5	70.7	34.8	71.5		
19	Sarlahi	125069	21038	10123	5165	161395	1660	397	264	108	2429	1660	397	263	14	2334	75.3	53.0	71.0	38.3	47.8	41.1	66.4	75.3	53.0	71.0	38.5	368.9	55.2	69.1		
32	Rautahat	140002	20708	9352	6140	176202	1592	258	238	76	2164	1592	258	238	20	2108	87.9	80.3	86.9	39.3	80.8	49.3	81.4	87.9	80.3	86.9	39.3	307.0	60.0	83.6		
33	Bara	149483	26096	10934	2496	189009	2151	357	243	168	2919	1675	331	243	16	2265	69.5	73.1	70.0	45.0	14.9	32.7	64.8	89.2	78.8	87.5	45.0	156.0	51.9	83.4		
34	Parsa	104053	20684	8512	1298	134547	1877	365	234	253	2729	1512	318	230	12	2072	55.4	56.7	55.6	36.4	5.1	20.1	49.3	68.8	65.0	68.2	37.0	108.2	40.5	64.9		
35	Chitwan	53391	29442	15774	4300	102907	2278	665	432	232	3607	1900	544	389	40	2873	23.4	44.3	28.1	36.5	18.5	30.2	28.5	28.1	54.1	33.9	40.6	107.5	46.8	35.8		
32.1	Valley	85370	49407	28830	19913	183520	4469	2047	1771	737	9024	4291	1667	1461	130	7549	19.1	24.1	20.7	16.3	27.0	19.4	20.3	19.9	29.6	22.6	19.7	153.2	30.6	24.3		
25	Lalitpur	24390	10758	6083	3090	44321	1185	392	329	233	2139	1147	386	329	42	1904	20.6	27.4	22.3	18.5	13.3	16.3	20.7	21.3	27.9	22.9	18.5	73.6	24.7	23.3		
26	Bhaktapur	9695	7172	4416	4212	25495	1071	358	302	418	2149	931	252	207	18	1408	9.1	20.0	11.8	14.6	10.1	12.0	11.9	10.4	28.5	14.3	21.3	234.0	38.3	18.1		
27	Kathmandu	51285	31477	18331	12611	113704	2213	1297	1140	86	4736	2213	1029	925	70	4237	23.2	24.3	23.6	16.1	146.6	25.2	24.0	23.2	30.6	25.5	19.8	180.2	31.1	26.8		
35.1	Western dev. reg.	747508	294851	147212	58592	1248163	29410	7511	5297	3656	45874	23496	6066	4967	540	35069	25.4	39.3	28.2	27.8	16.0	23.0	27.2	31.8	48.6	35.3	29.6	108.5	37.4	35.6		
35.2	West. mountain	1894	721	389	200	3204	384	94	71	38	587	383	93	65	6	547	4.9	7.7	5.5	5.5	5.3	5.4	5.5	4.9	7.8	5.5	6.0	33.3	8.3	5.9		
41	Manang	493	234	125	121	973	139	40	22	16	217	139	40	22	4	205	3.5	5.9	4.1	5.7	7.6	6.5	4.5	3.5	5.9	4.1	5.7	30.3	9.5	4.7		
42	Mustang	1401	487	264	79	2231	245	54	49	22	370	244	53	43	2	342	5.7	9.0	6.3	5.4	3.6	4.8	6.0	5.7	9.2	6.4	6.1	39.5	7.6	6.5		
37.1	West. hill	449757	202850	106329	45591	804527	22517	5714	4051	2769	35051	17779	4658	3846	416	26699	20.0	35.5	23.1	26.2	16.5	22.3	23.0	25.3	43.5	29.1	27.6	109.6	35.6	30.1		
36	Gorkha	48034	22672	10537	2487	83730	2160	575	367	248	3350	1785	404	332	24	2545	22.2	39.4	25.9	28.7	10.0	21.2	25.0	26.9	56.1	32.3	31.7	103.6	36.6	32.9		
37	Lamjung	30557	13260	6722	2760	53299	1875	387	276	166	2704	1388	342	273	30	2033	16.3	34.3	19.4	24.4	16.6	21.5	19.7	22.0	38.8	25.3	24.6	92.0	31.3	26.2		
38	Tanahu	44752	22147	11013	1792	79704	2034	528	411	248	3221	2034	507	411	26	2978	22.0	41.9	26.1	26.8	7.2	19.4	24.7	22.0	43.7	26.3	26.8	68.9	29.3	26.8		
39	Syangja	42322	22561	13543	6081	84507	2573	741	502	475	4291	1994	566	434	70	3064	16.4	30.4	19.6	27.0	12.8	20.1	19.7	21.2	39.9	25.3	31.2	86.9	38.9	27.6		
40	Kaski	34495	20141	11963	8188	74787	2229	612	483	507	3831	1729	514	483	50	2776	15.5	32.9	19.2	24.8	16.1	20.4	19.5	20.0	39.2	24.4	24.8	163.8	37.8	26.9		
43	Myagdi	18238	7967	4004	915	31124	1030	281	171	34	1516	835	246	165	8	1254	17.7	28.4	20.0	23.4	26.9	24.0	20.5	21.8	32.4	24.2	24.3	114.4	28.4	24.8		
44	Parbat	27341	12094	7101	3312	49848	1621	471	351	202	2645	1316	361	304	38	2019	16.9	25.7	18.9	20.2	16.4	18.8	18.8	20.8	33.5	23.5	23.4	87.2	30.4	24.7		
45	Baglung	54884	20428	10510	4839	90661	2397	550	394	158	3499	1725	440	370	38	2573	22.9	37.1	25.6	26.7	30.6	27.8	25.9	31.8	46.4	34.8	28.4	127.3	37.6	35.2		
46	Gulmi	58977	22835	11895	5481	99188	2561	559	408	308	3836	1782	455	399	44	2680	23.0	40.8	26.2	29.2	17.8	24.3	25.9	33.1	50.2	36.6	29.8	124.6	39.2	37.0		
47	Palpa	50014	22539	10779	6730	90062	2495	680	420	298	3893	1806	493	407	54	2760	20.0	33.1	22.9	25.7	22.6	24.4	23.1	27.7	45.7	31.6	26.5	124.6	38.0	32.6		
51	Arghakhanchi	40143	16206	8262	3006	67617	1542	330	268	125	2265	1385	330	268	34	2017	26.0	49.1	30.1	30.8	24.0	28.7	29.9	29.0	49.1	32.9	30.8	88.4	37.3	33.5		
48.1	West. tarai	295857	91280	40494	12801	440432	6509	1703	1175	849	10236	5334	1315	1056	118	7823	45.5	53.6	47.1	34.5	15.1	26.3	43.0	55.5	69.4	58.2	38.3	108.5	45.4	56.3		
48	Nawalparasi	93621	36092	16453	2781	148947	1984	641	402	432	3459	1984	545	393	54	2976	47.2	56.3	49.4	40.9	6.4	23.1	43.1	47.2	66.2	51.3	41.9	51.5	43.0	50.0		
49	Rupandehi	98447	32513	14502	6336	151798	2447	706	507	281	3941	1927	511	428	40	2906	40.2	46.1	41.5	28.6	22.5	26.4	38.5	51.1	63.6	53.7	33.9	158.4	44.5	52.2		
50	Kapilbastu	103789	22675	9539	3684	139687	2078	356	266	136	2836	1423	259	235	24	1941	49.9	63.7	52.0	35.9	27.1	32.9	49.3	72.9	87.5	75.2	40.6	153.5	51.1	72.0		

Student Teacher Ratio (STR) in all types of community schools (based on reported number teachers and approved of teachers' position in 2010-011)

District _code	District_Name	Total number of students in all types of community schools					Number of Number of teachers										STR based on reported number of teachers and students in all types of community schools								STR based on approved positions of teachers and students in all types of community schools							
							Total reported number of teachers in all types of community schools					Total number of teachers based on approved positions of teacher																				
		Primary	LSS	SS	HSS	Total	Primary	LSS	SS	HSS	Total	Primary	LSS	SS	HSS	Total	Primary	LSS	Basic	SS	HSS	SS	Total	Primary	LSS	Basic	SS	HSS	SS	Total		
51.1	Mid western dev. reg.	749909	248011	103678	43892	1145490	18561	4315	2545	996	26417	14923	3415	2311	222	20871	40.4	57.5	43.6	40.7	44.1	41.7	43.4	50.3	72.6	54.4	44.9	197.7	58.3	54.9		
51.2	Mid west. mountain	91134	24037	11064	8903	135138	3354	714	444	182	4694	2313	516	378	48	3255	27.2	33.7	28.3	24.9	48.9	31.9	28.8	39.4	46.6	40.7	29.3	185.5	46.9	41.5		
62	Dolpa	7186	1750	847	582	10365	402	73	50	88	613	402	73	50	8	533	17.9	24.0	18.8	16.9	6.6	10.4	16.9	17.9	24.0	18.8	16.9	72.8	24.6	19.4		
63	Jumla	24033	5898	2477	182	32590	796	162	124	23	1105	510	133	116	8	767	30.2	36.4	31.2	20.0	7.9	18.1	29.5	47.1	44.3	46.5	21.4	22.8	21.4	42.5		
64	Kalikot	35190	10314	4795	2285	52584	1320	278	157	40	1795	682	142	115	20	959	26.7	37.1	28.5	30.5	57.1	35.9	29.3	51.6	72.6	55.2	41.7	114.3	52.4	54.8		
65	Mugu	11624	3391	1745	4731	21491	399	89	56	19	563	359	76	56	8	499	29.1	38.1	30.8	31.2	249.0	86.3	38.2	32.4	44.6	34.5	31.2	591.4	101.2	43.1		
66	Humla	13101	2684	1200	1123	18108	437	112	57	12	618	360	92	41	4	497	30.0	24.0	28.8	21.1	93.6	33.7	29.3	36.4	29.2	34.9	29.3	280.8	51.6	36.4		
56.1	Mid west. hill	426912	131084	52654	21368	632018	9665	2187	1289	396	13537	8276	1854	1209	96	11435	44.2	59.9	47.1	40.8	54.0	43.9	46.7	51.6	70.7	55.1	43.6	222.6	56.7	55.3		
52	Pyuthan	47418	14139	5316	2630	69503	1367	299	213	52	1931	1113	230	168	10	1521	34.7	47.3	36.9	25.0	50.6	30.0	36.0	42.6	61.5	45.8	31.6	263.0	44.6	45.7		
53	Rolpa	58186	14814	4753	1728	79481	1483	355	151	18	2007	1009	209	116	4	1338	39.2	41.7	39.7	31.5	96.0	38.3	39.6	57.7	70.9	59.9	41.0	432.0	54.0	59.4		
54	Rukum	65657	15379	6945	655	88636	1065	279	176	18	1538	1065	279	176	18	1538	61.6	55.1	60.3	39.5	36.4	39.2	57.6	61.6	55.1	60.3	39.5	36.4	39.2	57.6		
55	Salyan	53109	18704	7549	3593	82955	1239	203	153	74	1669	1239	203	153	16	1611	42.9	92.1	49.8	49.3	48.6	49.1	49.7	42.9	92.1	49.8	49.3	224.6	65.9	51.5		
59	Surkhet	70886	29015	10523	4866	115290	1894	475	264	136	2769	1621	402	264	24	2311	37.4	61.1	42.2	39.9	35.8	38.5	41.6	43.7	72.2	49.4	39.9	202.8	53.4	49.9		
60	Dailekh	69315	22691	10062	4022	106090	1503	309	217	85	2114	1291	309	217	16	1833	46.1	73.4	50.8	46.4	47.3	46.6	50.2	53.7	73.4	57.5	46.4	251.4	60.4	57.9		
61	Jajarkot	62341	16342	7506	3874	90063	1114	267	115	13	1509	938	222	115	8	1283	56.0	61.2	57.0	65.3	298.0	88.9	59.7	66.5	73.6	67.8	65.3	484.3	92.5	70.2		
63.1	Mid west. tarai	231863	92890	39960	13621	378334	5542	1414	812	418	8186	4334	1045	724	78	6181	41.8	65.7	46.7	49.2	32.6	43.6	46.2	53.5	88.9	60.4	55.2	174.6	66.8	61.2		
56	Dang	80758	34618	14326	4691	134393	2194	530	304	232	3260	1695	412	278	26	2411	36.8	65.3	42.4	47.1	20.2	35.5	41.2	47.6	84.0	54.8	51.5	180.4	62.6	55.7		
57	Banke	80162	22128	10311	3864	116465	1586	397	237	47	2267	1287	285	206	22	1800	50.5	55.7	51.6	43.5	82.2	49.9	51.4	62.3	77.6	65.1	50.1	175.6	62.2	64.7		
58	Bardiya	70943	36144	15323	5066	127476	1762	487	271	139	2659	1352	348	240	30	1970	40.3	74.2	47.6	56.5	36.4	49.7	47.9	52.5	103.9	63.0	63.8	168.9	75.5	64.7		
66.1	Far western dev. reg.	544814	174458	78916	33074	831262	14753	4139	2407	1333	22632	10535	2793	2014	254	15596	36.9	42.1	38.1	32.8	24.8	29.9	36.7	51.7	62.5	54.0	39.2	130.2	49.4	53.3		
66.2	Far west. mountain	118679	31781	14858	7669	172987	4237	1034	605	256	6132	2900	689	498	62	4149	28.0	30.7	28.5	24.6	30.0	26.2	28.2	40.9	46.1	41.9	29.8	123.7	40.2	41.7		
67	Bajura	34138	10002	4217	1517	49874	1037	253	118	34	1442	704	179	113	6	1002	32.9	39.5	34.2	35.7	44.6	37.7	34.6	48.5	55.9	50.0	37.3	252.8	48.2	49.8		
68	Bajhang	54944	12450	5670	2982	76046	2013	466	296	126	2901	1243	293	236	36	1808	27.3	26.7	27.2	19.2	23.7	20.5	26.2	44.2	42.5	43.9	24.0	82.8	31.8	42.1		
75	Darchula	29597	9329	4971	3170	47067	1187	315	191	96	1789	953	217	149	20	1339	24.9	29.6	25.9	26.0	33.0	28.4	26.3	31.1	43.0	33.3	33.4	158.5	48.2	35.2		
69.1	Far west. hill	227157	62055	26850	11595	327657	6814	1923	1135	398	10270	4514	1123	858	96	6591	33.3	32.3	33.1	23.7	29.1	25.1	31.9	50.3	55.3	51.3	31.3	120.8	40.3	49.7		
69	Achham	78234	19088	8559	3537	109418	2320	519	326	98	3263	1292	299	230	24	1845	33.7	36.8	34.3	26.3	36.1	28.5	33.5	60.6	63.8	61.2	37.2	147.4	47.6	59.3		
70	Doti	52236	12465	4964	1889	71554	1483	439	232	72	2226	1070	266	182	18	1536	35.2	28.4	33.7	21.4	26.2	22.5	32.1	48.8	46.9	48.4	27.3	104.9	34.3	46.6		
73	Dadeldhura	28727	11472	4549	2145	46893	1228	368	251	84	1931	818	226	163	18	1225	23.4	31.2	25.2	18.1	25.5	20.0	24.3	35.1	50.8	38.5	27.9	119.2	37.0	38.3		
74	Baitadi	67960	19030	8778	4024	99792	1783	597	326	144	2850	1334	332	283	36	1985	38.1	31.9	36.6	26.9	27.9	27.2	35.0	50.9	57.3	52.2	31.0	111.8	40.1	50.3		
73.1	Far west. tarai	198978	80622	37208	13810	330618	3702	1182	667	679	6230	3121	981	658	96	4856	53.7	68.2	57.2	55.8	20.3	37.9	53.1	63.8	82.2	68.2	56.5	143.9	67.7	68.1		
71	Kailali	125498	51214	22763	6938	206413	2054	730	378	309	3471	1892	577	369	56	2894	61.1	70.2	63.5	60.2	22.5	43.2	59.5	66.3	88.8	71.6	61.7	123.9	69.9	71.3		
72	Kanchanpur	73480	29408	14445	6872	124205	1648	452	289	370	2759	1229	404	289	40	1962	44.6	65.1	49.0	50.0	18.6	32.3	45.0	59.8	72.8	63.0	50.0	171.8	64.8	63.3		

Number of teachers at primary and lower secondary levels working in the approved and rahat positions_2010-011

District _code	District_Name	Primary level			Lower secondary level			Secondary level		
		Female	Male	Total	Female	Male	Total	Female	Male	Total
0.1	Total	37666	64284	101950	4741	21031	25772	2563	17021	19584
0.2	Eastern dev. reg.	8760	14867	23627	941	5197	6138	464	3960	4424
0.3	East. mountain	1141	2068	3209	112	639	751	46	495	541
1	Taplejung	442	696	1138	47	241	288	13	163	176
9	Sankhuwasabha	326	854	1180	29	230	259	18	183	201
11	Solukhumbu	373	518	891	36	168	204	15	149	164
3.1	East. hill	3941	6038	9979	390	2256	2646	196	1663	1859
2	Panchthar	820	458	1278	104	247	351	45	187	232
3	Ilam	565	1034	1599	72	359	431	38	243	281
7	Dhankuta	365	695	1060	44	246	290	21	197	218
8	Terhathum	258	597	855	13	222	235	11	158	169
10	Bhojpur	424	839	1263	31	262	293	21	207	228
12	Okhaldhunga	463	618	1081	33	229	262	17	167	184
13	Khotang	453	1013	1466	34	326	360	22	250	272
14	Udayapur	593	784	1377	59	365	424	21	254	275
11.1	East. tarai	3678	6761	10439	439	2302	2741	222	1802	2024
4	Jhapa	850	1626	2476	163	465	628	69	402	471
5	Morang	941	1847	2788	131	660	791	51	504	555
6	Sunsari	821	891	1712	94	465	559	52	345	397
15	Saptari	600	1151	1751	33	420	453	27	297	324
16	Siraha	466	1246	1712	18	292	310	23	254	277
16.1	Central dev. reg.	10892	18477	29369	1852	5508	7360	1178	4690	5868
16.2	Cent. mountain	1018	2296	3314	126	654	780	72	572	644
22	Dolakha	411	818	1229	30	258	288	21	223	244
23	Sindhupalchok	525	1180	1705	89	330	419	43	299	342
29	Rasuwa	82	298	380	7	66	73	8	50	58
19.1	Cent. hill	3978	6209	10187	507	1959	2466	266	1513	1779
20	Sindhuli	688	944	1632	42	284	326	22	245	267
21	Ramechhap	510	751	1261	66	279	345	22	203	225
24	Kavrepalanchok	761	1344	2105	149	424	573	88	364	452
28	Nuwakot	377	1114	1491	56	300	356	16	252	268
30	Dhading	793	1016	1809	84	317	401	37	239	276
31	Makwanpur	849	1040	1889	110	355	465	81	210	291
25.1	Cent. tarai	3744	7833	11577	246	2201	2447	186	1798	1984
17	Dhanusha	470	1303	1773	21	287	308	29	320	349
18	Mahottari	504	961	1465	27	264	291	23	249	272
19	Sarlahi	486	1174	1660	26	371	397	17	246	263
32	Rautahat	438	1154	1592	12	246	258	21	217	238
33	Bara	467	1208	1675	21	310	331	21	222	243
34	Parsa	550	962	1512	46	272	318	25	205	230
35	Chitwan	829	1071	1900	93	451	544	50	339	389
32.1	Valley	2152	2139	4291	973	694	1667	654	807	1461
25	Lalitpur	463	684	1147	124	262	386	77	252	329
26	Bhaktapur	471	460	931	115	137	252	54	153	207
27	Kathmandu	1218	995	2213	734	295	1029	523	402	925
35.1	Western dev. reg.	9432	14064	23496	1192	4874	6066	511	4456	4967
35.2	West. mountain	145	238	383	13	80	93	5	60	65
41	Manang	50	89	139	7	33	40	0	22	22
42	Mustang	95	149	244	6	47	53	5	38	43

Number of teachers at primary and lower secondary levels working in the approved and rahat positions_2010-011

District _code	District_Name	Primary level			Lower secondary level			Secondary level		
		Female	Male	Total	Female	Male	Total	Female	Male	Total
37.1	West. hill	7125	10654	17779	907	3751	4658	407	3439	3846
36	Gorkha	649	1136	1785	96	308	404	41	291	332
37	Lamjung	545	843	1388	61	281	342	23	250	273
38	Tanahu	747	1287	2034	104	403	507	66	345	411
39	Syangja	901	1093	1994	93	473	566	57	377	434
40	Kaski	778	951	1729	123	391	514	54	429	483
43	Myagdi	361	474	835	41	205	246	15	150	165
44	Parbat	533	783	1316	72	289	361	31	273	304
45	Baglung	733	992	1725	87	353	440	38	332	370
46	Gulmi	759	1023	1782	85	370	455	26	373	399
47	Palpa	629	1177	1806	109	384	493	41	366	407
51	Arghakhanchi	490	895	1385	36	294	330	15	253	268
48.1	West. tarai	2162	3172	5334	272	1043	1315	99	957	1056
48	Nawalparasi	586	1398	1984	95	450	545	32	361	393
49	Rupandehi	868	1059	1927	120	391	511	44	384	428
50	Kapilbastu	708	715	1423	57	202	259	23	212	235
51.1	Mid western dev. reg.	5176	9747	14923	482	2933	3415	236	2075	2311
51.2	Mid west. mountain	683	1630	2313	61	455	516	30	348	378
62	Dolpa	82	320	402	8	65	73	2	48	50
63	Jumla	185	325	510	19	114	133	15	101	116
64	Kalikot	271	411	682	24	118	142	10	105	115
65	Mugu	74	285	359	4	72	76	2	54	56
66	Humla	71	289	360	6	86	92	1	40	41
56.1	Mid west. hill	2503	5773	8276	190	1664	1854	97	1112	1209
52	Pyuthan	412	701	1113	27	203	230	14	154	168
53	Rolpa	361	648	1009	12	197	209	4	112	116
54	Rukum	293	772	1065	22	257	279	7	169	176
55	Salyan	252	987	1239	21	182	203	14	139	153
59	Surkhet	541	1080	1621	42	360	402	36	228	264
60	Dailekh	387	904	1291	40	269	309	20	197	217
61	Jajarkot	257	681	938	26	196	222	2	113	115
63.1	Mid west. tarai	1990	2344	4334	231	814	1045	109	615	724
56	Dang	731	964	1695	78	334	412	28	250	278
57	Banke	676	611	1287	71	214	285	58	148	206
58	Bardiya	583	769	1352	82	266	348	23	217	240
66.1	Far western dev. reg.	3406	7129	10535	274	2519	2793	174	1840	2014
66.2	Far west. mountain	873	2027	2900	56	633	689	28	470	498
67	Bajura	210	494	704	13	166	179	2	111	113
68	Bajhang	392	851	1243	16	277	293	17	219	236
75	Darchula	271	682	953	27	190	217	9	140	149
69.1	Far west. hill	1690	2824	4514	99	1024	1123	75	783	858
69	Achham	549	743	1292	32	267	299	19	211	230
70	Doti	331	739	1070	34	232	266	23	159	182
73	Dadeldhura	336	482	818	10	216	226	18	145	163
74	Baitadi	474	860	1334	23	309	332	15	268	283
73.1	Far west. tarai	843	2278	3121	119	862	981	71	587	658
71	Kailali	476	1416	1892	67	510	577	40	329	369
72	Kanchanpur	367	862	1229	52	352	404	31	258	289

Total number of enrollment at lower secondary, secondary and higher secondary levels by district, Flash I, 2010-011

Dist_code	District_name	Grade 6			Grade 7			Grade 8			Grade 6-8			Grade 9			Grade 10			Grade 9-10			Grade 11			Grade 12			Grade 11-12		
		Girls	Boys	Total	Girls	Boys	Total	Girls	Boys	Total	Girls	Boys	Total	Girls	Boys	Total	Girls	Boys	Total	Girls	Boys	Total	Girls	Boys	Total	Girls	Boys	Total	Girls	Boys	Total
0.1	Total	321,144	317,825	638,969	274,103	276,730	550,833	252,360	257,765	510,125	847,607	852,320	1,699,927	212,594	220,543	433,137	183,351	195,422	378,773	395,945	415,965	811,910	92,828	91,588	184,416	68,658	65,352	134,010	161,486	156,940	318,426
0.2	Eastern dev. reg.	72862	69169	142031	63268	59186	122454	58313	55127	113440	194443	183482	377925	48260	45691	93951	43325	40838	84163	91585	86529	178114	25744	20226	45970	15420	11985	27405	41164	32211	73375
0.3	East. mountain	6936	6843	13779	6354	5796	12150	5451	5158	10609	18741	17797	36538	4552	4360	8912	4213	3831	8044	8765	8191	16956	1964	1630	3594	1372	1091	2463	3336	2721	6057
1	Taplejung	2878	2845	5723	2697	2372	5069	2296	2125	4421	7871	7342	15213	1803	1771	3574	1884	1616	3500	3687	3387	7074	860	639	1499	658	524	1182	1518	1163	2681
9	Sankhuwasabha	2444	2431	4875	2278	2052	4330	1883	1839	3722	6605	6322	12927	1543	1529	3072	1274	1285	2559	2817	2814	5631	519	482	1001	324	238	562	843	720	1563
11	Solukhumbu	1614	1567	3181	1379	1372	2751	1272	1194	2466	4265	4133	8398	1206	1060	2266	1055	930	1985	2261	1990	4251	585	509	1094	390	329	719	975	838	1813
3.1	East. hill	27417	25294	52711	24280	21597	45877	22712	20589	43301	74409	67480	141889	19438	17301	36739	16811	15008	31819	36249	32309	68558	10650	8007	18657	6197	4600	10797	16847	12607	29454
2	Panchthar	3761	3194	6955	3349	2933	6282	3190	2649	5839	10300	8776	19076	2723	2326	5049	2521	2006	4527	5244	4332	9576	1452	886	2338	488	285	773	1940	1171	3111
3	Ilam	3940	3602	7542	3675	3238	6913	4324	3766	8090	11939	10606	22545	2935	2509	5444	2676	2256	4932	5611	4765	10376	2051	1609	3660	934	677	1611	2985	2286	5271
7	Dhankuta	2639	2626	5265	2489	2262	4751	2272	2038	4310	7400	6926	14326	2153	1919	4072	1694	1460	3154	3847	3379	7226	1247	999	2246	753	569	1322	2000	1568	3568
8	Terhathum	1959	1745	3704	1716	1600	3316	1510	1437	2947	5185	4782	9967	1389	1274	2663	1249	1110	2359	2638	2384	5022	894	601	1495	690	445	1135	1584	1046	2630
10	Bhojpur	3128	2931	6059	2651	2484	5135	2426	2441	4867	8205	7856	16061	2124	1924	4048	1769	1608	3377	3893	3532	7425	940	819	1759	464	349	813	1404	1168	2572
12	Okhaldhunga	2779	2690	5469	2333	2161	4494	2081	1994	4075	7193	6845	14038	1787	1838	3625	1496	1639	3135	3283	3477	6760	1219	1083	2302	888	815	1703	2107	1898	4005
13	Khotang	3070	3002	6072	2880	2572	5452	2548	2474	5022	8498	8048	16546	2400	2335	4735	2344	2238	4582	4744	4573	9317	914	712	1626	843	600	1443	1757	1312	3069
14	Udayapur	6141	5504	11645	5187	4347	9534	4361	3790	8151	15689	13641	29330	3927	3176	7103	3062	2691	5753	6989	5867	12856	1933	1298	3231	1137	860	1997	3070	2158	5228
11.1	East. tarai	38509	37032	75541	32634	31793	64427	30150	29380	59530	101293	98205	199498	24270	24030	48300	22301	21999	44300	46571	46029	92600	13130	10589	23719	7851	6294	14145	20981	16883	37864
4	Jhapa	10136	9938	20074	9104	8743	17847	9732	8815	18547	28972	27496	56468	7527	7124	14651	7134	6626	13760	14661	13750	28411	4760	4032	8792	3059	2767	5826	7819	6799	14618
5	Morang	11488	10757	22245	9740	9293	19033	8864	8571	17435	30092	28621	58713	7379	6915	14294	6862	6408	13270	14241	13323	27564	3989	2873	6862	2148	1639	3787	6137	4512	10649
6	Sunsari	7271	6638	13909	6495	5782	12277	5849	5355	11204	19615	17775	37390	5182	4874	10056	4592	4323	8915	9774	9197	18971	2238	1614	3852	1367	833	2200	3605	2447	6052
15	Saptari	3206	3143	6349	2670	2704	5374	2078	2361	4439	7954	8208	16162	1333	1617	2950	1216	1553	2769	2549	3170	5719	669	535	1204	409	259	668	1078	794	1872
16	Siraha	6408	6556	12964	4625	5271	9896	3627	4278	7905	14660	16105	30785	2849	3500	6349	2497	3089	5586	5346	6589	11935	1474	1535	3009	868	796	1664	2342	2331	4673
16.1	Central dev. reg.	95018	97739	192757	83623	87386	171009	77196	81284	158480	255837	266409	522246	66766	70100	136866	58277	63226	121503	125043	133326	258369	24690	24240	48930	20015	17710	37725	44705	41950	86655
16.2	Cent. mountain	8357	7806	16163	7146	6714	13860	6236	6214	12450	21739	20734	42473	5675	5583	11258	4712	5547	10259	10387	11130	21517	2486	2196	4682	1938	1539	3477	4424	3735	8159
22	Dolakha	3491	3278	6769	3029	2781	5810	2645	2649	5294	9165	8708	17873	2340	2334	4674	1990	2022	4012	4330	4356	8686	1140	1076	2216	854	718	1572	1994	1794	3788
23	Sindhupalchok	4253	3949	8202	3574	3429	7003	3091	3105	6196	10918	10483	21401	2871	2718	5589	2366	3190	5556	5237	5908	11145	1158	921	2079	933	715	1648	2091	1636	3727
29	Rasuwa	613	579	1192	543	504	1047	500	460	960	1656	1543	3199	464	531	995	356	335	691	820	866	1686	188	199	387	151	106	257	339	305	644
19.1	Cent. hill	30539	27498	58037	26214	23962	50176	23730	21339	45069	80483	72799	153282	19948	17518	37466	16173	16308	32481	36121	33826	69947	7930	6918	14848	6217	4876	11093	14147	11794	25941
20	Sindhuli	5003	4794	9797	4051	4253	8304	3446	3649	7095	12500	12696	25196	2680	2927	5607	2365	2620	4985	5045	5547	10592	1710	1863	3573	1188	1327	2515	2898	3190	6088
21	Ramechhap	4326	3877	8203	3863	3478	7341	3572	2931	6503	11761	10286	22047	3207	2461	5668	2330	3164	5494	5537	5625	11162	1592	1524	3116	1089	920	2009	2681	2444	5125
24	Kavrepalanchok	6018	5667	11685	5427	5145	10572	4985	4737	9722	16430	15549	31979	4620	4243	8863	4021	3859	7880	8641	8102	16743	1666	1359	3025	1415	1006	2421	3081	2365	5446
28	Nuwakot	3600	2868	6468	2902	2470	5372	3069	2416	5485	9571	7754	17325	2094	1723	3817	1804	1518	3322	3898	3241	7139	766	469	1235	640	323	963	1406	792	2198
30	Dhading	5234	4668	9902	4559	3970	8529	3903	3456	7359	13696	12094	25790	3435	3021	6456	2542	2462	5004	5977	5483	11460	1421	1100	2521	1338	905	2243	2759	2005	4764
31	Makwanpur	6358	5624	11982	5412	4646	10058	4755	4150	8905	16525	14420	30945	3912	3143	7055	3111	2685	5796	7023	5828	12851	775	603	1378	547	395	942	1322	998	2320
25.1	Cent. tarai	32606	37566	70172	27405	32722	60127	24214	29152	53366	84225	99440	183665	19631	25012	44643	17789	21865	39654	37420	46877	84297	6698	7573	14271	5056	5016	10072	11754	12589	24343

Total number of enrollment at lower secondary, secondary and higher secondary levels by district, Flash I, 2010-011

Dist_code	District_name	Grade 6			Grade 7			Grade 8			Grade 6-8			Grade 9			Grade 10			Grade 9-10			Grade 11			Grade 12			Grade 11-12		
		Girls	Boys	Total	Girls	Boys	Total	Girls	Boys	Total	Girls	Boys	Total	Girls	Boys	Total	Girls	Boys	Total	Girls	Boys	Total	Girls	Boys	Total	Girls	Boys	Total	Girls	Boys	Total
17	Dhanusha	5184	5670	10854	3744	4507	8251	3071	3901	6972	11999	14078	26077	2282	3419	5701	2275	3021	5296	4557	6440	10997	876	685	1561	449	323	772	1325	1008	2333
18	Mahottari	4460	5518	9978	3439	4548	7987	2668	3630	6298	10567	13696	24263	2019	2696	4715	1790	2328	4118	3809	5024	8833	410	362	772	263	238	501	673	600	1273
19	Sarlahi	3855	4199	8054	3306	3614	6920	2819	3245	6064	9980	11058	21038	2519	2838	5357	2119	2647	4766	4638	5485	10123	1391	1433	2824	1246	1095	2341	2637	2528	5165
32	Rautahat	3373	4761	8134	2970	4272	7242	2487	3592	6079	8830	12625	21455	2042	3288	5330	1901	2915	4816	3943	6203	10146	1279	2281	3560	1055	1525	2580	2334	3806	6140
33	Bara	4592	5289	9881	3890	4830	8720	3267	4228	7495	11749	14347	26096	2430	3429	5859	2102	2973	5075	4532	6402	10934	610	736	1346	566	584	1150	1176	1320	2496
34	Parsa	3858	4893	8751	3100	4505	7605	2503	3652	6155	9461	13050	22511	2063	3195	5258	1617	2612	4229	3680	5807	9487	405	384	789	261	248	509	666	632	1298
35	Chitwan	7284	7236	14520	6956	6446	13402	7399	6904	14303	21639	20586	42225	6276	6147	12423	5985	5369	11354	12261	11516	23777	1727	1692	3419	1216	1003	2219	2943	2695	5638
32.1	Valley	23516	24869	48385	22858	23988	46846	23016	24579	47595	69390	73436	142826	21512	21987	43499	19603	19506	39109	41115	41493	82608	7576	7553	15129	6804	6279	13083	14380	13832	28212
25	Lalitpur	5415	5415	10830	5321	5358	10679	5099	5759	10858	15835	16532	32367	5032	5080	10112	4563	4402	8965	9595	9482	19077	1488	1299	2787	1245	922	2167	2733	2221	4954
26	Bhaktapur	3049	3200	6249	3065	3205	6270	3183	3203	6386	9297	9608	18905	3095	3034	6129	3066	2754	5820	6161	5788	11949	1578	1429	3007	1521	1305	2826	3099	2734	5833
27	Kathmandu	15052	16254	31306	14472	15425	29897	14734	15617	30351	44258	47296	91554	13385	13873	27258	11974	12350	24324	25359	26223	51582	4510	4825	9335	4038	4052	8090	8548	8877	17425
35.1	Western dev. reg.	66136	64311	130447	58388	56973	115361	55081	53656	108737	179605	174940	354545	48467	48284	96751	41358	41328	82686	89825	89612	179437	21942	19841	41783	17958	15156	33114	39900	34997	74897
35.2	West. mountain	166	141	307	118	126	244	140	106	246	424	373	797	129	118	247	95	89	184	224	207	431	42	58	100	51	49	100	93	107	200
41	Manang	41	36	77	39	38	77	50	30	80	130	104	234	36	27	63	37	25	62	73	52	125	18	22	40	42	39	81	60	61	121
42	Mustang	125	105	230	79	88	167	90	76	166	294	269	563	93	91	184	58	64	122	151	155	306	24	36	60	9	10	19	33	46	79
37.1	West. hill	44367	41572	85939	39941	37265	77206	38708	35629	74337	123016	114466	237482	34029	32792	66821	29199	28178	57377	63228	60970	124198	16605	14431	31036	13604	11108	24712	30209	25539	55748
36	Gorkha	4534	3987	8521	3942	3593	7535	4163	3536	7699	12639	11116	23755	3071	3096	6167	2289	2331	4620	5360	5427	10787	894	584	1478	650	449	1099	1544	1033	2577
37	Lamjung	2913	2757	5670	2566	2326	4892	2375	2204	4579	7854	7287	15141	1990	2030	4020	1731	1668	3399	3721	3698	7419	698	704	1402	777	643	1420	1475	1347	2822
38	Tanahu	5258	4790	10048	4334	4144	8478	4128	3999	8127	13720	12933	26653	3586	3490	7076	2956	2912	5868	6542	6402	12944	967	820	1787	754	580	1334	1721	1400	3121
39	Syangja	4793	4437	9230	4355	4180	8535	4531	4161	8692	13679	12778	26457	4240	3873	8113	3904	3685	7589	8144	7558	15702	2240	1726	3966	2079	1271	3350	4319	2997	7316
40	Kaski	6204	6489	12693	5816	5977	11793	5999	5991	11990	18019	18457	36476	5635	5751	11386	5024	5165	10189	10659	10916	21575	3573	4514	8087	3022	3653	6675	6595	8167	14762
43	Myagdi	1791	1633	3424	1465	1369	2834	1391	1256	2647	4647	4258	8905	1191	1130	2321	1106	985	2091	2297	2115	4412	370	372	742	328	220	548	698	592	1290
44	Parbat	2243	2114	4357	2195	2063	4258	2195	1996	4191	6633	6173	12806	2010	1903	3913	1819	1694	3513	3829	3597	7426	1102	766	1868	868	576	1444	1970	1342	3312
45	Baglung	4226	4035	8261	3852	3392	7244	3548	3203	6751	11626	10630	22256	3119	2840	5959	2696	2594	5290	5815	5434	11249	1701	1140	2841	1182	844	2026	2883	1984	4867
46	Gulmi	4662	4061	8723	4339	3807	8146	3903	3445	7348	12904	11313	24217	3537	3326	6863	2961	2696	5657	6498	6022	12520	1781	1316	3097	1404	980	2384	3185	2296	5481
47	Palpa	4491	4454	8945	4067	3850	7917	3785	3521	7306	12343	11825	24168	3187	3193	6380	2656	2581	5237	5843	5774	11617	2116	1870	3986	1569	1400	2969	3685	3270	6955
51	Arghakhanchi	3252	2815	6067	3010	2564	5574	2690	2317	5007	8952	7696	16648	2463	2160	4623	2057	1867	3924	4520	4027	8547	1163	619	1782	971	492	1463	2134	1111	3245
48.1	West. tarai	21603	22598	44201	18329	19582	37911	16233	17921	34154	56165	60101	116266	14309	15374	29683	12064	13061	25125	26373	28435	54808	5295	5352	10647	4303	3999	8302	9598	9351	18949
48	Nawalparasi	8619	8528	17147	7706	7616	15322	6703	7013	13716	23028	23157	46185	6040	5984	12024	5255	5258	10513	11295	11242	22537	941	801	1742	817	644	1461	1758	1445	3203
49	Rupandehi	8434	8507	16941	6857	7608	14465	6542	7129	13671	21833	23244	45077	5607	6253	11860	4599	5086	9685	10206	11339	21545	3144	3288	6432	2686	2626	5312	5830	5914	11744
50	Kapilbastu	4550	5563	10113	3766	4358	8124	2988	3779	6767	11304	13700	25004	2662	3137	5799	2210	2717	4927	4872	5854	10726	1210	1263	2473	800	729	1529	2010	1992	4002
51.1	Mid western dev. reg.	52283	50421	102704	41184	42017	83201	37908	39921	77829	131375	132359	263734	28204	31685	59889	23751	28691	52442	51955	60376	112331	11322	15857	27179	9020	12465	21485	20342	28322	48664
51.2	Mid west. mountain	4332	5242	9574	2987	4293	7280	2620	4648	7268	9939	14183	24122	2068	3956	6024	1666	3549	5215	3734	7505	11239	1092	3608	4700	967	3236	4203	2059	6844	8903

Total number of enrollment at lower secondary, secondary and higher secondary levels by district, Flash I, 2010-011

Dist_code	District_name	Grade 6			Grade 7			Grade 8			Grade 6-8			Grade 9			Grade 10			Grade 9-10			Grade 11			Grade 12			Grade 11-12		
		Girls	Boys	Total	Girls	Boys	Total	Girls	Boys	Total	Girls	Boys	Total	Girls	Boys	Total	Girls	Boys	Total	Girls	Boys	Total	Girls	Boys	Total	Girls	Boys	Total	Girls	Boys	Total
62	Dolpa	307	389	696	239	329	568	189	297	486	735	1015	1750	176	273	449	140	258	398	316	531	847	121	185	306	97	179	276	218	364	582
63	Jumla	1017	1276	2293	749	1034	1783	687	1135	1822	2453	3445	5898	540	912	1452	389	636	1025	929	1548	2477	42	85	127	21	34	55	63	119	182
64	Kailikot	1942	2198	4140	1260	1777	3037	1146	2041	3187	4348	6016	10364	889	1678	2567	768	1599	2367	1657	3277	4934	321	909	1230	308	747	1055	629	1656	2285
65	Mugu	640	794	1434	397	670	1067	295	630	925	1332	2094	3426	279	678	957	203	621	824	482	1299	1781	445	2045	2490	386	1855	2241	831	3900	4731
66	Humla	426	585	1011	342	483	825	303	545	848	1071	1613	2684	184	415	599	166	435	601	350	850	1200	163	384	547	155	421	576	318	805	1123
56.1	Mid west. hill	26545	26250	52795	20996	21344	42340	19009	19717	38726	66550	67311	133861	13311	14994	28305	11611	14214	25825	24922	29208	54130	5039	6615	11654	4482	5384	9866	9521	11999	21520
52	Pyuthan	2804	2645	5449	2414	2232	4646	2210	1938	4148	7428	6815	14243	1350	1423	2773	1256	1336	2592	2606	2759	5365	829	633	1462	730	438	1168	1559	1071	2630
53	Palpa	3114	3196	6310	2324	2557	4881	1744	2148	3892	7182	7901	15083	1273	1589	2862	948	1077	2025	2221	2666	4887	518	491	1009	372	347	719	890	838	1728
54	Rukum	2963	2999	5962	2364	2490	4854	2178	2519	4697	7505	8008	15513	1749	1891	3640	1568	1782	3350	3317	3673	6990	185	220	405	124	126	250	309	346	655
55	Salyan	4129	3670	7799	3040	2766	5806	2605	2494	5099	9774	8930	18704	1938	2138	4076	1701	1822	3523	3639	3960	7599	700	873	1573	988	1032	2020	1688	1905	3593
59	Surkhet	5576	5831	11407	4936	4956	9892	5006	4743	9749	15518	15530	31048	2885	2848	5733	2540	2767	5307	5425	5615	11040	1263	1811	3074	837	1107	1944	2100	2918	5018
60	Dallekh	4838	4675	9513	3513	3561	7074	3058	3283	6341	11409	11519	22928	2554	2864	5418	2041	3030	5071	4595	5894	10489	847	1364	2211	794	1017	1811	1641	2381	4022
61	Jajarkot	3121	3234	6355	2405	2782	5187	2208	2592	4800	7734	8608	16342	1562	2241	3803	1557	2400	3957	3119	4641	7760	697	1223	1920	637	1317	1954	1334	2540	3874
63.1	Mid west. tarai	21406	18929	40335	17201	16380	33581	16279	15556	31835	54886	50865	105751	12825	12735	25560	10474	10928	21402	23299	23663	46962	5191	5634	10825	3571	3845	7416	8762	9479	18241
56	Dang	8402	6859	15261	6633	5900	12533	6706	5737	12443	21741	18496	40237	4891	4423	9314	4136	4086	8222	9027	8509	17536	1905	2161	4066	1590	1506	3096	3495	3667	7162
57	Banke	5237	5373	10610	4340	4656	8996	3983	4215	8198	13560	14244	27804	3308	3730	7038	2899	3209	6108	6207	6939	13146	1540	1727	3267	897	1236	2133	2437	2963	5400
58	Bardiya	7767	6697	14464	6228	5824	12052	5590	5604	11194	19585	18125	37710	4626	4582	9208	3439	3633	7072	8065	8215	16280	1746	1746	3492	1084	1103	2187	2830	2849	5679
66.1	Far western dev. reg.	34845	36185	71030	27640	31168	58808	23862	27777	51639	86347	95130	181477	20897	24783	45680	16640	21339	37979	37537	46122	83659	9130	11424	20554	6245	8036	14281	15375	19460	34835
66.2	Far west. mountain	5514	7187	12701	3945	6503	10448	3435	5544	8979	12894	19234	32128	3034	4970	8004	2616	4291	6907	5650	9261	14911	1690	2779	4469	1277	1923	3200	2967	4702	7669
67	Bajura	1794	2208	4002	1123	2473	3596	928	1580	2508	3845	6261	10106	856	1567	2423	604	1243	1847	1460	2810	4270	283	664	947	193	377	570	476	1041	1517
68	Bajhang	1914	3070	4984	1465	2414	3879	1240	2367	3607	4619	7851	12470	944	2004	2948	949	1773	2722	1893	3777	5670	552	1064	1616	468	898	1366	1020	1962	2982
75	Darchula	1806	1909	3715	1357	1616	2973	1267	1597	2864	4430	5122	9552	1234	1399	2633	1063	1275	2338	2297	2674	4971	855	1051	1906	616	648	1264	1471	1699	3170
69.1	Far west. hill	12208	13174	25382	9241	10851	20092	7707	9634	17341	29156	33659	62815	6801	8755	15556	4686	7257	11943	11487	16012	27499	2564	3879	6443	2216	3234	5450	4780	7113	11893
69	Achham	3806	4355	8161	2492	3343	5835	2063	3082	5145	8361	10780	19141	1841	2827	4668	1497	2498	3995	3338	5325	8663	612	1148	1760	712	1065	1777	1324	2213	3537
70	Doti	2364	2719	5083	1864	2276	4140	1593	1871	3464	5821	6866	12687	1376	1602	2978	923	1327	2250	2299	2929	5228	511	732	1243	323	462	785	834	1194	2028
73	Dadeldhura	2459	2276	4735	1890	1833	3723	1567	1698	3265	5916	5807	11723	1517	1627	3144	631	861	1492	2148	2488	4636	654	690	1344	397	563	960	1051	1253	2304
74	Baitadi	3579	3824	7403	2995	3399	6394	2484	2983	5467	9058	10206	19264	2067	2699	4766	1635	2571	4206	3702	5270	8972	787	1309	2096	784	1144	1928	1571	2453	4024
73.1	Far west. tarai	17123	15824	32947	14454	13814	28268	12720	12599	25319	44297	42237	86534	11062	11058	22120	9338	9791	19129	20400	20849	41249	4876	4766	9642	2752	2879	5631	7628	7645	15273
71	Kailali	10927	9835	20762	9078	8567	17645	7745	7796	15541	27750	26198	53948	6638	6718	13356	5546	5801	11347	12184	12519	24703	2318	2722	5040	1470	1751	3221	3788	4473	8261
72	Kanchanpur	6196	5989	12185	5376	5247	10623	4975	4803	9778	16547	16039	32586	4424	4340	8764	3792	3990	7782	8216	8330	16546	2558	2044	4602	1282	1128	2410	3840	3172	7012

Dalit enrollment at lower secondary, secondary and higher secondary levels by district, Flash I, 2010-011

Dist. code	District_name	Grade 6			Grade 7			Grade 8			Grade 6-8			Grade 9			Grade 10			Grade 9-10			Grade 11			Grade 12			Grade 11-12		
		Girls	Boys	Total	Girls	Boys	Total	Girls	Boys	Total	Girls	Boys	Total	Girls	Boys	Total	Girls	Boys	Total	Girls	Boys	Total	Girls	Boys	Total	Girls	Boys	Total	Girls	Boys	Total
0.1	Total	50119	51485	101604	37308	39608	76916	30188	32893	63081	117615	123986	241601	21516	24914	46430	16032	18980	35012	37548	43894	81442	5531	6686	12217	3385	4563	7948	8916	11249	20165
0.2	Eastern dev. reg.	10023	10285	20308	7283	7446	14729	5858	6069	11927	23164	23800	46964	4211	4266	8477	3244	3531	6775	7455	7797	15252	1451	1338	2789	679	689	1368	2130	2027	4157
0.3	East. mountain	677	643	1320	565	471	1036	440	439	879	1682	1553	3235	333	319	652	262	248	510	595	567	1162	109	80	189	84	73	157	193	153	346
1	Taplejung	312	310	622	288	232	520	241	231	472	841	773	1614	179	157	336	148	130	278	327	287	614	68	42	110	63	42	105	131	84	215
9	Sankhuwasabha	208	203	411	180	144	324	128	126	254	516	473	989	101	106	207	64	76	140	165	182	347	27	24	51	15	23	38	42	47	89
11	Solukhumbu	157	130	287	97	95	192	71	82	153	325	307	632	53	56	109	50	42	92	103	98	201	14	14	28	6	8	14	20	22	42
3.1	East. hill	2820	2678	5498	2189	1968	4157	1859	1764	3623	6868	6410	13278	1393	1238	2631	1043	1002	2045	2436	2240	4676	641	519	1160	255	225	480	896	744	1640
2	Panchthar	247	206	453	212	191	403	198	151	349	657	548	1205	151	109	260	107	83	190	258	192	450	55	54	109	13	11	24	68	65	133
3	Ilam	276	247	523	211	187	398	257	191	448	744	625	1369	148	128	276	103	100	203	251	228	479	71	61	132	46	26	72	117	87	204
7	Dhankuta	200	203	403	162	162	324	141	114	255	503	479	982	115	105	220	91	74	165	206	179	385	52	38	90	14	23	37	66	61	127
8	Terhathum	244	215	459	200	174	374	150	136	286	594	525	1119	109	88	197	86	99	185	195	187	382	65	53	118	35	28	63	100	81	181
10	Bhojpur	325	308	633	262	243	505	203	213	416	790	764	1554	174	152	326	113	112	225	287	264	551	55	45	100	16	17	33	71	62	133
12	Okhaldhunga	316	343	659	242	226	468	208	193	401	766	762	1528	148	169	317	126	136	262	274	305	579	91	68	159	54	52	106	145	120	265
13	Khotang	348	312	660	253	261	514	264	315	579	865	888	1753	181	184	365	154	167	321	335	351	686	21	28	49	15	15	30	36	43	79
14	Udayapur	864	844	1708	647	524	1171	438	451	889	1949	1819	3768	367	303	670	263	231	494	630	534	1164	231	172	403	62	53	115	293	225	518
11.1	East. tarai	6526	6964	13490	4529	5007	9536	3559	3866	7425	14614	15837	30451	2485	2709	5194	1939	2281	4220	4424	4990	9414	701	739	1440	340	391	731	1041	1130	2171
4	Jhapa	1338	1344	2682	1023	949	1972	879	819	1698	3240	3112	6352	605	563	1168	495	445	940	1100	1008	2108	205	187	392	97	111	208	302	298	600
5	Morang	1838	1829	3667	1280	1299	2579	1034	1049	2083	4152	4177	8329	722	701	1423	577	594	1171	1299	1295	2594	199	197	396	78	99	177	277	296	573
6	Sunsari	1019	1005	2024	743	805	1548	577	582	1159	2339	2392	4731	433	451	884	344	400	744	777	851	1628	134	121	255	72	62	134	206	183	389
15	Saptari	754	862	1616	468	599	1067	320	427	747	1542	1888	3430	240	276	516	188	259	447	428	535	963	34	52	86	40	42	82	74	94	168
16	Siraha	1577	1924	3501	1015	1355	2370	749	989	1738	3341	4268	7609	485	718	1203	335	583	918	820	1301	2121	129	182	311	53	77	130	182	259	441
16.1	Central dev. reg.	11460	12143	23603	8913	9592	18505	7418	7874	15292	27791	29609	57400	5342	6111	11453	4110	4740	8850	9452	10851	20303	1270	1478	2748	897	1101	1998	2167	2579	4746
16.2	Cent. mountain	768	740	1508	618	521	1139	521	416	937	1907	1677	3584	381	360	741	294	291	585	675	651	1326	127	115	242	147	107	254	274	222	496
22	Dolakha	369	363	732	316	257	573	265	230	495	950	850	1800	201	186	387	144	154	298	345	340	685	77	55	132	49	34	83	126	89	215
23	Sindhupalchok	371	358	729	280	251	531	243	179	422	894	788	1682	168	160	328	141	134	275	309	294	603	45	56	101	97	71	168	142	127	269
29	Rasuwa	28	19	47	22	13	35	13	7	20	63	39	102	12	14	26	9	3	12	21	17	38	5	4	9	1	2	3	6	6	12
19.1	Cent. hill	3118	2718	5836	2373	2114	4487	1996	1864	3860	7487	6696	14183	1338	1245	2583	1013	906	1919	2351	2151	4502	339	368	707	245	302	547	584	670	1254
20	Sindhuli	788	737	1525	570	620	1190	417	500	917	1775	1857	3632	283	323	606	248	238	486	531	561	1092	92	122	214	60	100	160	152	222	374
21	Ramechhap	506	478	984	378	370	748	345	278	623	1229	1126	2355	220	200	420	163	159	322	383	359	742	82	93	175	45	75	120	127	168	295
24	Kavrepalanchok	444	400	844	360	316	676	270	272	542	1074	988	2062	248	229	477	184	174	358	432	403	835	58	58	116	50	42	92	108	100	208
28	Nuwakot	326	279	605	238	186	424	261	192	453	825	657	1482	144	126	270	102	70	172	246	196	442	21	15	36	9	10	19	30	25	55
30	Dhading	686	538	1224	505	377	882	414	397	811	1605	1312	2917	255	220	475	155	150	305	410	370	780	46	55	101	49	49	98	95	104	199
31	Makwanpur	368	286	654	322	245	567	289	225	514	979	756	1735	188	147	335	161	115	276	349	262	611	40	25	65	32	26	58	72	51	123
25.1	Cent. tarai	6355	7582	13937	4840	6015	10855	3860	4711	8571	15055	18308	33363	2736	3720	6456	2101	2883	4984	4837	6603	11440	612	807	1419	342	524	866	954	1331	2285
17	Dhanusha	1039	1319	2358	667	984	1651	520	697	1217	2226	3000	5226	338	570	908	265	439	704	603	1009	1612	114	83	197	51	56	107	165	139	304
18	Mahottari	1402	1678	3080	1023	1310	2333	706	937	1643	3131	3925	7056	504	627	1131	358	479	837	862	1106	1968	39	54	93	20	21	41	59	75	134
19	Sarlahi	677	739	1416	494	542	1036	426	489	915	1597	1770	3367	353	394	747	310	370	680	663	764	1427	106	116	222	77	65	142	183	181	364
32	Rautahat	811	1149	1960	623	903	1526	482	706	1188	1916	2758	4674	348	580	928	267	460	727	615	1040	1655	172	327	499	110	259	369	282	586	868
33	Bara	853	1001	1854	746	891	1637	601	713	1314	2200	2605	4805	367	552	919	282	413	695	649	965	1614	73	85	158	29	50	79	102	135	237
34	Parsa	678	904	1582	500	729	1229	398	594	992	1576	2227	3803</																		

Dalit enrollment at lower secondary, secondary and higher secondary levels by district, Flash I, 2010-011

Dist. code	District_name	Grade 6			Grade 7			Grade 8			Grade 6-8			Grade 9			Grade 10			Grade 9-10			Grade 11			Grade 12			Grade 11-12		
		Girls	Boys	Total	Girls	Boys	Total	Girls	Boys	Total	Girls	Boys	Total	Girls	Boys	Total	Girls	Boys	Total	Girls	Boys	Total	Girls	Boys	Total	Girls	Boys	Total	Girls	Boys	Total
35.1	Western dev. reg.	13032	12318	25350	10234	9740	19974	8244	8154	16398	31510	30212	61722	6088	6370	12458	4418	4589	9007	10506	10959	21465	1374	1498	2872	970	998	1968	2344	2496	4840
35.2	West. mountain	28	35	63	20	24	44	24	25	49	72	84	156	19	16	35	14	12	26	33	28	61	6	6	12	4	8	12	10	14	24
41	Manang	4	4	8	1	2	3	3	5	8	8	11	19	1	2	3	4	2	6	5	4	9	3	1	4	2	3	5	5	4	9
42	Mustang	24	31	55	19	22	41	21	20	41	64	73	137	18	14	32	10	10	20	28	24	52	3	5	8	2	5	7	5	10	15
37.1	West. hill	9697	8717	18414	7772	6944	14716	6358	5870	12228	23827	21531	45358	4754	4665	9419	3390	3408	6798	8144	8073	16217	1137	1188	2325	811	784	1595	1948	1972	3920
36	Gorkha	853	704	1557	601	609	1210	520	500	1020	1974	1813	3787	285	346	631	205	270	475	490	616	1106	51	57	108	41	32	73	92	89	18
37	Lamjung	597	577	1174	485	475	960	378	385	763	1460	1437	2897	279	294	573	210	243	453	489	537	1026	48	53	101	49	52	101	97	105	202
38	Tanahu	1018	900	1918	783	726	1509	626	626	1252	2427	2252	4679	494	463	957	361	376	737	855	839	1694	79	86	165	45	63	108	124	149	273
39	Syangja	925	861	1786	798	736	1534	726	683	1409	2449	2280	4729	530	492	1022	384	377	761	914	869	1783	119	111	230	83	84	167	202	195	397
40	Kaski	1416	1361	2777	1178	1079	2257	1064	1012	2076	3658	3452	7110	878	859	1737	607	638	1245	1485	1497	2982	253	349	602	165	203	368	418	552	970
43	Myagdi	471	455	926	331	333	664	280	269	549	1082	1057	2139	186	196	382	129	155	284	315	351	666	27	40	67	17	21	38	44	61	105
44	Parbat	671	615	1286	558	511	1069	440	419	859	1669	1545	3214	338	371	709	263	278	541	601	649	1250	109	79	188	66	53	119	175	132	307
45	Baglung	1183	1086	2269	901	862	1763	729	682	1411	2813	2630	5443	519	548	1067	369	363	732	888	911	1799	119	117	236	78	48	126	197	165	362
46	Gulmi	1052	947	1999	990	716	1706	609	526	1135	2651	2189	4840	493	444	937	302	269	571	795	713	1508	104	103	207	121	91	212	225	194	419
47	Palpa	707	556	1263	492	417	909	467	391	858	1666	1364	3030	353	333	686	274	197	471	627	530	1157	143	133	276	77	92	169	220	225	445
51	Arghakhanchi	804	655	1459	655	480	1135	519	377	896	1978	1512	3490	399	319	718	286	242	528	685	561	1246	85	60	145	69	45	114	154	105	259
48.1	West. tarai	3307	3566	6873	2442	2772	5214	1862	2259	4121	7611	8597	16208	1315	1689	3004	1014	1169	2183	2329	2858	5187	231	304	535	155	206	361	386	510	896
48	Nawalparasi	1289	1224	2513	1008	1017	2025	762	829	1591	3059	3070	6129	519	581	1100	455	446	901	974	1027	2001	36	46	82	36	46	82	72	92	164
49	Rupandehi	1305	1428	2733	943	1136	2079	805	984	1789	3053	3548	6601	555	737	1292	407	466	873	962	1203	2165	136	161	297	92	113	205	228	274	502
50	Kapilbastu	713	914	1627	491	619	1110	295	446	741	1499	1979	3478	241	371	612	152	257	409	393	628	1021	59	97	156	27	47	74	86	144	230
51.1	Mid western dev. reg.	9199	9453	18652	6534	7386	13920	5290	6193	11483	21023	23032	44055	3282	4418	7700	2590	3393	5983	5872	7811	13683	919	1347	2266	560	1075	1635	1479	2422	3901
51.2	Mid west. mountain	709	1168	1877	489	922	1411	376	877	1253	1574	2967	4541	186	707	893	164	429	593	350	1136	1486	108	398	506	66	346	412	174	744	918
62	Dolpa	28	33	61	19	50	69	29	30	59	76	113	189	10	28	38	10	34	44	20	62	82	4	13	17	5	10	15	9	23	32
63	Jumla	148	228	376	115	170	285	67	175	242	330	573	903	37	134	171	27	64	91	64	198	262	13	1	14	1	2	3	14	3	17
64	Kalikot	348	570	918	221	453	674	161	452	613	730	1475	2205	94	376	470	64	211	275	158	587	745	46	104	150	26	73	99	72	177	249
65	Mugu	95	205	300	56	140	196	39	120	159	190	465	655	20	93	113	21	65	86	41	158	199	31	260	291	27	242	269	58	502	560
66	Humla	90	132	222	78	109	187	80	100	180	248	341	589	25	76	101	42	55	97	67	131	198	14	20	34	7	19	26	21	39	60
56.1	Mid west. hill	5772	5714	11486	4078	4446	8524	3363	3710	7073	13213	13870	27083	2043	2629	4672	1590	2045	3635	3633	4674	8307	446	620	1066	313	514	827	759	1134	1893
52	Pyuthan	509	483	992	364	372	736	294	284	578	1167	1139	2306	153	207	360	124	169	293	277	376	653	55	53	108	30	37	67	85	90	175
53	Rolpa	469	485	954	285	320	605	183	223	406	937	1028	1965	111	146	257	70	64	134	181	210	391	37	47	84	22	16	38	59	63	122
54	Rukum	608	684	1292	510	541	1051	382	490	872	1500	1715	3215	300	357	657	220	275	495	520	632	1152	43	36	79	8	10	18	51	46	97
55	Salyan	739	707	1446	477	500	977	380	397	777	1596	1604	3200	234	275	509	181	238	419	415	513	928	39	74	113	38	66	104	77	140	217
59	Surkhet	1337	1235	2572	1078	1095	2173	949	930	1879	3364	3260	6624	510	600	1110	427	481	908	937	1081	2018	131	165	296	60	102	162	191	267	458
60	Dailekh	1162	1193	2355	718	822	1540	622	692	1314	2502	2707	5209	384	553	937	242	346	588	626	899	1525	103	184	287	89	167	256	192	351	543
61	Jajarkot	948	927	1875	646	796	1442	553	694	1247	2147	2417	4564	351	491	842	326	472	798	677	963	1640	38	61	99	66	116	182	104	177	281
63.1	Mid west. tarai	2718	2571	5289	1967	2018	3985	1551	1606	3157	6236	6195	12431	1053	1082	2135	836	919	1755	1889	2001	3890	365	329	694	181	215	396	546	544	1090
56	Dang	1121	882	2003	772	731	1503	673	572	1245	2566	2185	4751	369	330	699	333	299	632	702	629	1331	82	85	167	55	53	108	137	138	275
57	Banke	829	918	1747	639	666	1305	455	564	1019	1923	2148	4071	350	421	771	295	389	684	645	810	1455	215	157	372	82	116	198	297	273	570
58	Bardiya	768	771	1539	556	621	1177	423	470	893	1747	1862	3609	334	331	665	208	231	439	542	562	1104	68	87	155	44	46	90	112	133	245
66.1	Far western dev. reg.	6405	7286	13691	4344	5444	9788	3378	4603	7981	14127	17333	31460	2593	3749	6342	1670	2727	4397	4263	6476	10739	517	1025	15						

Dalit enrollment at lower secondary, secondary and higher secondary levels by district, Flash I, 2010-011

Dist. code	District_name	Grade 6			Grade 7			Grade 8			Grade 6-8			Grade 9			Grade 10			Grade 9-10			Grade 11			Grade 12			Grade 11-12		
		Girls	Boys	Total	Girls	Boys	Total	Girls	Boys	Total	Girls	Boys	Total	Girls	Boys	Total	Girls	Boys	Total	Girls	Boys	Total	Girls	Boys	Total	Girls	Boys	Total	Girls	Boys	Total
70	Doti	485	630	1115	304	425	729	242	333	575	1031	1388	2419	198	289	487	119	227	346	317	516	833	32	73	105	12	31	43	44	104	148
73	Dadeldhura	484	490	974	280	330	610	226	288	514	990	1108	2098	168	212	380	38	85	123	206	297	503	47	79	126	18	49	67	65	128	193
74	Baitadi	719	775	1494	490	641	1131	374	494	868	1583	1910	3493	248	408	656	161	291	452	409	699	1108	40	89	129	31	80	111	71	169	240
73.1	Far west. tarai	2703	2537	5240	2093	2022	4115	1602	1763	3365	6398	6322	12720	1207	1356	2563	835	1011	1846	2042	2367	4409	238	341	579	117	213	330	355	554	909
71	Kailali	1722	1519	3241	1320	1212	2532	917	1073	1990	3959	3804	7763	724	785	1509	501	584	1085	1225	1369	2594	128	180	308	75	143	218	203	323	526
72	Kanchanpur	981	1018	1999	773	810	1583	685	690	1375	2439	2518	4957	483	571	1054	334	427	761	817	998	1815	110	161	271	42	70	112	152	231	383

Janajati enrollment at lower secondary, secondary and higher levels by district, Flash I 2010-011

Dist. code	District_name	Grade 6			Grade 7			Grade 8			Grade 6-8			Grade 9			Grade 10			Grade 9-10			Grade 11			Grade 12			Grade 11-12		
		Girls	Boys	Total	Girls	Boys	Total	Girls	Boys	Total	Girls	Boys	Total	Girls	Boys	Total	Girls	Boys	Total	Girls	Boys	Total	Girls	Boys	Total	Girls	Boys	Total	Girls	Boys	Total
0.1	Total	137580	129834	267414	118108	112731	230839	108782	104130	212912	364470	346695	711165	90724	87354	178078	76184	77081	153265	166908	164435	331343	30787	27811	58598	21346	18894	40240	52133	46705	98838
0.2	Eastern dev. reg.	36781	34068	70849	32237	29170	61407	30363	27334	57697	99381	90572	189953	25036	22654	47690	21947	19768	41715	46983	42422	89405	11423	8416	19839	6569	4712	11281	17992	13128	31120
0.3	East. mountain	4615	4582	9197	4150	3858	8008	3558	3355	6913	12323	11795	24118	2889	2782	5671	2467	2319	4786	5356	5101	10457	1101	861	1962	750	620	1370	1851	1481	3332
1	Taplejung	1905	1863	3768	1736	1538	3274	1462	1374	2836	5103	4775	9878	1132	1135	2267	1099	980	2079	2231	2115	4346	496	344	840	367	309	676	863	653	1516
9	Sankhuwasabha	1654	1662	3316	1505	1401	2906	1241	1204	2445	4400	4267	8667	1022	1008	2030	778	805	1583	1800	1813	3613	308	283	591	196	137	333	504	420	924
11	Solukhumbu	1056	1057	2113	909	919	1828	855	777	1632	2820	2753	5573	735	639	1374	590	534	1124	1325	1173	2498	297	234	531	187	174	361	484	408	892
3.1	East. hill	17487	15964	33451	15297	13475	28772	14508	12713	27221	47292	42152	89444	11923	10577	22500	10049	8915	18964	21972	19492	41464	5661	4148	9809	2988	2078	5066	8649	6226	14875
2	Panchthar	2863	2375	5238	2492	2180	4672	2384	1940	4324	7739	6495	14234	1988	1662	3650	1829	1413	3242	3817	3075	6892	851	525	1376	252	167	419	1103	692	1795
3	Ilam	2735	2546	5281	2629	2250	4879	3027	2602	5629	8391	7398	15789	1934	1692	3626	1795	1470	3265	3729	3162	6891	1200	887	2087	437	329	766	1637	1216	2853
7	Dhankuta	1768	1767	3535	1618	1496	3114	1565	1319	2884	4951	4582	9533	1429	1279	2708	1082	917	1999	2511	2196	4707	804	580	1384	434	287	721	1238	867	2105
8	Terhathum	1158	1003	2161	921	878	1799	871	799	1670	2950	2680	5630	777	725	1502	666	604	1270	1443	1329	2772	406	290	696	307	198	505	713	488	1201
10	Bhojpur	2003	1850	3853	1674	1571	3245	1556	1502	3058	5233	4923	10156	1323	1218	2541	1146	1000	2146	2469	2218	4687	580	488	1068	297	185	482	877	673	1550
12	Okhaldhunga	1587	1509	3096	1220	1168	2388	1073	1091	2164	3880	3768	7648	920	938	1858	744	822	1566	1664	1760	3424	485	402	887	347	248	595	832	650	1482
13	Khotang	1698	1638	3336	1631	1351	2982	1428	1287	2715	4757	4276	9033	1268	1232	2500	1148	1173	2321	2416	2405	4821	410	354	764	372	246	618	782	600	1382
14	Udayapur	3675	3276	6951	3112	2581	5693	2604	2173	4777	9391	8030	17421	2284	1831	4115	1639	1516	3155	3923	3347	7270	925	622	1547	542	418	960	1467	1040	2507
11.1	East. tarai	14679	13522	28201	12790	11837	24627	12297	11266	23563	39766	36625	76391	10224	9295	19519	9431	8534	17965	19655	17829	37484	4661	3407	8068	2831	2014	4845	7492	5421	12913
4	Jhapa	4444	4263	8707	3927	3776	7703	4216	3808	8024	12587	11847	24434	3081	2884	5965	2927	2652	5579	6008	5536	11544	1629	1227	2856	976	807	1783	2605	2034	4639
5	Morang	5174	4742	9916	4468	4177	8645	4097	3915	8012	13739	12834	26573	3513	3230	6743	3256	2974	6230	6769	6204	12973	1521	1080	2601	774	557	1331	2295	1637	3932
6	Sunsari	3418	3022	6440	3075	2537	5612	2927	2490	5417	9420	8049	17469	2747	2322	5069	2491	2051	4542	5238	4373	9611	1161	797	1958	787	412	1199	1948	1209	3157
15	Saptari	509	509	1018	493	473	966	382	395	777	1384	1377	2761	313	302	615	291	331	622	604	633	1237	143	113	256	187	115	302	330	228	558
16	Siraha	1134	986	2120	827	874	1701	675	658	1333	2636	2518	5154	570	557	1127	466	526	992	1036	1083	2119	207	190	397	107	123	230	314	313	627
16.1	Central dev. reg.	45015	43602	88617	39244	38815	78059	35507	35362	70869	119766	117779	237545	30497	29737	60234	25863	27790	53653	56360	57527	113887	8137	8022	16159	6709	5953	12662	14846	13975	28821
16.2	Cent. mountain	4385	4225	8610	3582	3510	7092	2861	3034	5895	10828	10769	21597	2606	2630	5236	1875	2873	4748	4481	5503	9984	715	696	1411	511	548	1059	1226	1244	2470
22	Dolakha	1454	1366	2820	1238	1156	2394	1022	1059	2081	3714	3581	7295	889	897	1786	680	703	1383	1569	1600	3169	327	319	646	223	243	466	550	562	1112
23	Sindhupalchok	2439	2387	4826	1922	1950	3872	1504	1636	3140	5865	5973	11838	1367	1337	2704	978	1952	2930	2345	3289	5634	324	289	613	222	241	463	546	530	1076
29	Rasuwa	492	472	964	422	404	826	335	339	674	1249	1215	2464	350	396	746	217	218	435	567	614	1181	64	88	152	66	64	130	130	152	282
19.1	Cent. hill	18662	16666	35328	15416	14045	29461	12948	11942	24890	47026	42653	89679	10561	9337	19898	8098	8979	17077	18659	18316	36975	3173	3082	6255	2662	2249	4911	5835	5331	11166
20	Sindhuli	3151	3013	6164	2402	2584	4986	2071	2237	4308	7624	7834	15458	1513	1706	3219	1313	1593	2906	2826	3299	6125	690	895	1585	567	643	1210	1257	1538	2795
21	Ramechhap	2495	2144	4639	2256	1971	4227	1909	1539	3448	6660	5654	12314	1657	1324	2981	1216	2107	3323	2873	3431	6304	675	653	1328	581	446	1027	1256	1099	2355
24	Kavrepalanchok	3540	3349	6889	3088	2870	5958	2637	2566	5203	9265	8785	18050	2369	2165	4534	1950	1972	3922	4319	4137	8456	688	536	1224	507	383	890	1195	919	2114
28	Nuwakot	2182	1620	3802	1681	1428	3109	1425	1292	2717	5288	4340	9628	1017	818	1835	809	746	1555	1826	1564	3390	299	229	528	292	175	467	591	404	995
30	Dhading	2906	2698	5604	2546	2242	4788	2062	1832	3894	7514	6772	14286	1735	1591	3326	1166	1154	2320	2901	2745	5646	532	476	1008	501	418	919	1033	894	1927
31	Makwanpur	4388	3842	8230	3443	2950	6393	2844	2476	5320	10675	9268	19943	2270	1733	4003	1644	1407	3051	3914	3140	7054	289	293	582	214	184	398	503	477	980
25.1	Cent. tarai	11113	11701	22814	9726	10595	20321	9037	9608	18645	29876	31904	61780	7131	7875	15006	6558	7144	13702	13689	15019	28708	2012	2034	4046	1551	1367	2918	3563	3401	6964
17	Dhanusha	832	745	1577	610	652	1262	534	582	1116	1976	1979	3955	283	388	671	315	343	658	598	731	1329	123	85	208	64	28	92	187	113	300
18	Mahottari	874	1076	1950	733	860	1593	609	732	1341	2216	2668	4884	480	566	1046	470	508	978	950	1074	2024	81	59	140	69	51	120	150	110	260

Janajati enrollment at lower secondary, secondary and higher levels by district, Flash I 2010-011

Dist. code	District_name	Grade 6			Grade 7			Grade 8			Grade 6-8			Grade 9			Grade 10			Grade 9-10			Grade 11			Grade 12			Grade 11-12		
		Girls	Boys	Total	Girls	Boys	Total	Girls	Boys	Total	Girls	Boys	Total	Girls	Boys	Total	Girls	Boys	Total	Girls	Boys	Total	Girls	Boys	Total	Girls	Boys	Total	Girls	Boys	Total
19	Sarlahi	1558	1588	3146	1389	1449	2838	1128	1261	2389	4075	4298	8373	1079	1052	2131	875	1008	1883	1954	2060	4014	502	512	1014	462	395	857	964	907	1871
32	Rautahat	689	856	1545	714	834	1548	659	738	1397	2062	2428	4490	499	635	1134	505	609	1114	1004	1244	2248	364	436	800	268	241	509	632	677	1309
33	Bara	1868	1856	3724	1652	1874	3526	1407	1572	2979	4927	5302	10229	1023	1221	2244	957	1238	2195	1980	2459	4439	309	445	754	264	325	589	573	770	1343
34	Parsa	1590	1903	3493	1316	1798	3114	1104	1401	2505	4010	5102	9112	951	1285	2236	791	1096	1887	1742	2381	4123	169	105	274	122	80	202	291	185	476
35	Chitwan	3702	3677	7379	3312	3128	6440	3596	3322	6918	10610	10127	20737	2816	2728	5544	2645	2342	4987	5461	5070	10531	464	392	856	302	247	549	766	639	1405
32.1	Valley	10855	11010	21865	10520	10665	21185	10661	10778	21439	32036	32453	64489	10199	9895	20094	9332	8794	18126	19531	18689	38220	2237	2210	4447	1985	1789	3774	4222	3999	8221
25	Lalitpur	2784	2685	5469	2745	2698	5443	2636	2779	5415	8165	8162	16327	2562	2535	5097	2273	2136	4409	4835	4671	9506	468	449	917	426	313	739	894	762	1656
26	Bhaktapur	1795	1844	3639	1793	1870	3663	1967	1901	3868	5555	5615	11170	1885	1741	3626	1901	1638	3539	3786	3379	7165	639	521	1160	645	501	1146	1284	1022	2306
27	Kathmandu	6276	6481	12757	5982	6097	12079	6058	6098	12156	18316	18676	36992	5752	5619	11371	5158	5020	10178	10910	10639	21549	1130	1240	2370	914	975	1889	2044	2215	4259
35.1	Western dev. reg.	29438	28531	57969	25476	24774	50250	24094	23127	47221	79008	76432	155440	20547	20358	40905	16774	16903	33677	37321	37261	74582	6694	6344	13038	5047	4734	9781	11741	11078	22819
35.2	West. mountain	128	96	224	93	90	183	102	79	181	323	265	588	104	97	201	77	67	144	181	164	345	34	40	74	46	41	87	80	81	161
41	Manang	34	29	63	34	32	66	43	23	66	111	84	195	34	25	59	33	22	55	67	47	114	13	16	29	39	36	75	52	52	104
42	Mustang	94	67	161	59	58	117	59	56	115	212	181	393	70	72	142	44	45	89	114	117	231	21	24	45	7	5	12	28	29	57
37.1	West. hill	18368	17454	35822	16350	15366	31716	16057	14710	30767	50775	47530	98305	13684	13410	27094	11200	11088	22288	24884	24498	49382	5106	4726	9832	3910	3615	7525	9016	8341	17357
36	Gorkha	2395	2143	4538	2063	1833	3896	2274	1855	4129	6732	5831	12563	1584	1624	3208	1108	1110	2218	2692	2734	5426	364	258	622	247	197	444	611	455	1066
37	Lamjung	1430	1384	2814	1271	1196	2467	1192	1044	2236	3893	3624	7517	982	993	1975	774	774	1548	1756	1767	3523	229	212	441	265	199	464	494	411	905
38	Tanahu	2965	2727	5692	2435	2292	4727	2357	2279	4636	7757	7298	15055	2035	2007	4042	1589	1556	3145	3624	3563	7187	493	412	905	342	277	619	835	689	1524
39	Syangja	1764	1653	3417	1573	1555	3128	1743	1524	3267	5080	4732	9812	1516	1473	2989	1444	1363	2807	2960	2836	5796	578	491	1069	552	352	904	1130	843	1973
40	Kaski	2133	2186	4319	2011	2068	4079	2213	2099	4312	6357	6353	12710	2149	2032	4181	1813	1851	3664	3962	3883	7845	1150	1364	2514	950	1208	2158	2100	2572	4672
43	Myagdi	827	770	1597	724	700	1424	700	624	1324	2251	2094	4345	618	578	1196	558	470	1028	1176	1048	2224	197	180	377	151	96	247	348	276	624
44	Parbat	395	382	777	393	388	781	408	421	829	1196	1191	2387	355	368	723	316	345	661	671	713	1384	161	114	275	97	73	170	258	187	445
45	Baglung	1451	1328	2779	1336	1123	2459	1191	1116	2307	3978	3567	7545	1080	969	2049	941	931	1872	2021	1900	3921	431	368	799	265	233	498	696	601	1297
46	Gulmi	1405	1229	2634	1217	1078	2295	1122	1001	2123	3744	3308	7052	1043	965	2008	793	743	1536	1836	1708	3544	401	323	724	290	244	534	691	567	1258
47	Palpa	2776	2879	5655	2559	2498	5057	2252	2208	4460	7587	7585	15172	1831	1934	3765	1471	1526	2997	3302	3460	6762	962	885	1847	634	658	1292	1596	1543	3139
51	Arghakhanchi	827	773	1600	768	635	1403	605	539	1144	2200	1947	4147	491	467	958	393	419	812	884	886	1770	140	119	259	117	78	195	257	197	454
48.1	West. tarai	10942	10981	21923	9033	9318	18351	7935	8338	16273	27910	28637	56547	6759	6851	13610	5497	5748	11245	12256	12599	24855	1554	1578	3132	1091	1078	2169	2645	2656	5301
48	Nawalparasi	4688	4500	9188	4081	3919	8000	3522	3555	7077	12291	11974	24265	3115	3032	6147	2562	2556	5118	5677	5588	11265	402	363	765	290	235	525	692	598	1290
49	Rupandehi	4284	4121	8405	3365	3663	7028	3157	3270	6427	10806	11054	21860	2607	2619	5226	2073	2156	4229	4680	4775	9455	833	786	1619	610	590	1200	1443	1376	2819
50	Kapilbastu	1970	2360	4330	1587	1736	3323	1256	1513	2769	4813	5609	10422	1037	1200	2237	862	1036	1898	1899	2236	4135	319	429	748	191	253	444	510	682	1192
51.1	Mid western dev. reg.	18626	16617	35243	14754	14005	28759	13357	13069	26426	46737	43691	90428	9969	10118	20087	7805	8718	16523	17774	18836	36610	3142	3598	6740	2288	2647	4935	5430	6245	11675
51.2	Mid west. mountain	211	206	417	148	139	287	103	137	240	462	482	944	84	95	179	46	81	127	130	176	306	66	106	172	80	151	231	146	257	403
62	Dolpa	65	80	145	35	45	80	18	34	52	118	159	277	20	33	53	16	22	38	36	55	91	11	17	28	19	23	42	30	40	70
63	Jumla	19	11	30	15	5	20	13	9	22	47	25	72	11	6	17	6	6	12	17	12	29	1	1	2	20	52	72	21	53	74
64	Kalikot	2	5	7	5	8	13	1	4	5	8	17	25	2	2	4	7	7	14	9	9	18	4	6	10	2	3	5	6	9	15
65	Mugu	38	21	59	24	18	42	14	9	23	76	48	124	7	8	15	1	3	4	8	11	19	14	24	38	11	21	32	25	45	70

Janajati enrollment at lower secondary, secondary and higher levels by district, Flash I 2010-011

Dist. code	District_name	Grade 6			Grade 7			Grade 8			Grade 6-8			Grade 9			Grade 10			Grade 9-10			Grade 11			Grade 12			Grade 11-12		
		Girls	Boys	Total	Girls	Boys	Total	Girls	Boys	Total	Girls	Boys	Total	Girls	Boys	Total	Girls	Boys	Total	Girls	Boys	Total	Girls	Boys	Total	Girls	Boys	Total	Girls	Boys	Total
66	Humla	87	89	176	69	63	132	57	81	138	213	233	446	44	46	90	16	43	59	60	89	149	36	58	94	28	52	80	64	110	174
56.1	Mid west. hill	6041	6082	12123	4842	5074	9916	4330	4540	8870	15213	15696	30909	3081	3282	6363	2620	3198	5818	5701	6480	12181	1055	1239	2294	947	995	1942	2002	2234	4236
52	Pyuthan	1000	1031	2031	873	890	1763	720	669	1389	2593	2590	5183	420	483	903	355	453	808	775	936	1711	178	157	335	118	114	232	296	271	567
53	Rolpa	1362	1426	2788	1004	1161	2165	789	949	1738	3155	3536	6691	610	707	1317	435	464	899	1045	1171	2216	221	256	477	186	178	364	407	434	841
54	Rukum	754	795	1549	600	643	1243	572	598	1170	1926	2036	3962	428	448	876	412	434	846	840	882	1722	90	88	178	68	49	117	158	137	295
55	Salyan	907	801	1708	592	528	1120	491	481	972	1990	1810	3800	375	400	775	311	297	608	686	697	1383	117	167	284	163	176	339	280	343	623
59	Surkhet	1183	1217	2400	1115	1174	2289	1211	1237	2448	3509	3628	7137	725	695	1420	651	710	1361	1376	1405	2781	312	372	684	234	240	474	546	612	1158
60	Dailekh	555	530	1085	451	445	896	324	360	684	1330	1335	2665	342	345	687	261	643	904	603	988	1591	73	100	173	89	114	203	162	214	376
61	Jajarkot	280	282	562	207	233	440	223	246	469	710	761	1471	181	204	385	195	197	392	376	401	777	64	99	163	89	124	213	153	223	376
63.1	Mid west. tarai	12374	10329	22703	9764	8792	18556	8924	8392	17316	31062	27513	58575	6804	6741	13545	5139	5439	10578	11943	12180	24123	2021	2253	4274	1261	1501	2762	3282	3754	7036
56	Dang	4680	3710	8390	3566	2932	6498	3466	2893	6359	11712	9535	21247	2433	2182	4615	1842	1864	3706	4275	4046	8321	619	699	1318	560	533	1093	1179	1232	2411
57	Banke	2400	2345	4745	1994	2077	4071	1744	1794	3538	6138	6216	12354	1434	1619	3053	1175	1339	2514	2609	2958	5567	489	589	1078	257	405	662	746	994	1740
58	Bardiya	5294	4274	9568	4204	3783	7987	3714	3705	7419	13212	11762	24974	2937	2940	5877	2122	2236	4358	5059	5176	10235	913	965	1878	444	563	1007	1357	1528	2885
66.1	Far western dev. reg.	7720	7016	14736	6397	5967	12364	5461	5238	10699	19578	18221	37799	4675	4487	9162	3795	3902	7697	8470	8389	16859	1391	1431	2822	733	848	1581	2124	2279	4403
66.2	Far west. mountain	41	31	72	20	24	44	19	31	50	80	86	166	18	24	42	18	57	75	36	81	117	11	30	41	10	5	15	21	35	56
67	Bajura	13	9	22	6	8	14	5	6	11	24	23	47	4	7	11	13	48	61	17	55	72	3	2	5	2	2	4	5	4	9
68	Bajhang	8	9	17	11	10	21	3	13	16	22	32	54	3	4	7	2	2	4	5	6	11	1	0	1	0	1	1	1	1	2
75	Darchula	20	13	33	3	6	9	11	12	23	34	31	65	11	13	24	3	7	10	14	20	34	7	28	35	8	2	10	15	30	45
69.1	Far west. hill	265	253	518	201	200	401	171	183	354	637	636	1273	158	183	341	82	106	188	240	289	529	35	59	94	21	31	52	56	90	146
69	Achham	41	37	78	22	25	47	19	38	57	82	100	182	4	18	22	11	12	23	15	30	45	3	10	13	1	4	5	4	14	18
70	Doti	137	153	290	98	111	209	104	89	193	339	353	692	112	130	242	52	76	128	164	206	370	27	41	68	14	22	36	41	63	104
73	Dadeldhura	85	62	147	79	61	140	46	52	98	210	175	385	38	31	69	16	18	34	54	49	103	5	8	13	6	5	11	11	13	24
74	Baitadi	2	1	3	2	3	5	2	4	6	6	8	14	4	4	8	3	0	3	7	4	11	0	0	0	0	0	0	0	0	0
73.1	Far west. tarai	7414	6732	14146	6176	5743	11919	5271	5024	10295	18861	17499	36360	4499	4280	8779	3695	3739	7434	8194	8019	16213	1345	1342	2687	702	812	1514	2047	2154	4201
71	Kailali	5506	5040	10546	4618	4286	8904	3916	3789	7705	14040	13115	27155	3316	3281	6597	2760	2858	5618	6076	6139	12215	921	971	1892	536	639	1175	1457	1610	3067
72	Kanchanpur	1908	1692	3600	1558	1457	3015	1355	1235	2590	4821	4384	9205	1183	999	2182	935	881	1816	2118	1880	3998	424	371	795	166	173	339	590	544	1134

Total number of enrollment at lower secondary, secondary and higher secondary levels in all types of institutional schools by district, Flash I, 2010-011

Dist. code	District_name	Grade 6			Grade 7			Grade 8			Grade 6-8			Grade 9			Grade 10			Grade 9-10			Grade 11			Grade 12			Grade 11-12		
		Girls	Boys	Total	Girls	Boys	Total	Girls	Boys	Total	Girls	Boys	Total	Girls	Boys	Total	Girls	Boys	Total	Girls	Boys	Total	Girls	Boys	Total	Girls	Boys	Total	Girls	Boys	Total
0.1	Total	35,589	46,651	82,240	32,281	42,609	74,890	32,124	41,540	73,664	99,994	130,800	230,794	30,191	39,515	69,706	27,450	34,900	62,350	57,641	74,415	132,056	10,139	12,738	22,877	8,284	10,153	18,437	18,423	22,891	41,314
0.2	Eastern dev. reg.	4122	5281	9403	3753	4892	8645	3841	4849	8690	11716	15022	26738	3538	4365	7903	3271	4039	7310	6809	8404	15213	1851	1978	3829	1447	1653	3100	3298	3631	6929
0.3	East. mountain	147	176	323	116	116	232	88	131	219	351	423	774	89	123	212	74	97	171	163	220	383	0	0	0	0	0	0	0	0	0
1	Taplejung	27	36	63	29	32	61	24	30	54	80	98	178	35	46	81	20	32	52	55	78	133	0	0	0	0	0	0	0	0	0
9	Sankhuwasabha	102	116	218	77	62	139	51	83	134	230	261	491	47	57	104	44	56	100	91	113	204	0	0	0	0	0	0	0	0	0
11	Solukhumbu	18	24	42	10	22	32	13	18	31	41	64	105	7	20	27	10	9	19	17	29	46	0	0	0	0	0	0	0	0	0
3.1	East. hill	582	655	1237	457	641	1098	480	611	1091	1519	1907	3426	502	612	1114	464	517	981	966	1129	2095	27	26	53	3	0	3	30	26	56
2	Panchthar	118	158	276	69	124	193	96	115	211	283	397	680	98	158	256	140	148	288	238	306	544	0	0	0	0	0	0	0	0	0
3	Ilam	205	206	411	173	211	384	212	247	459	590	664	1254	153	191	344	171	180	351	324	371	695	0	0	0	0	0	0	0	0	0
7	Dhankuta	96	115	211	106	125	231	81	109	190	283	349	632	89	105	194	79	97	176	168	202	370	27	26	53	3	0	3	30	26	56
8	Terhathum	69	72	141	43	55	98	36	50	86	148	177	325	28	33	61	34	25	59	62	58	120	0	0	0	0	0	0	0	0	0
10	Bhojpur	63	57	120	39	81	120	43	59	102	145	197	342	22	34	56	24	41	65	46	75	121	0	0	0	0	0	0	0	0	0
12	Okhaldhunga	21	30	51	17	31	48	8	16	24	46	77	123	12	20	32	8	16	24	20	36	56	0	0	0	0	0	0	0	0	0
13	Khotang	0	0	0	0	0	0	0	0	0	0	0	0	0	0	0	0	0	0	0	0	0	0	0	0	0	0	0	0	0	0
14	Udayapur	10	17	27	10	14	24	4	15	19	24	46	70	100	71	171	8	10	18	108	81	189	0	0	0	0	0	0	0	0	0
11.1	East. tarai	3393	4450	7843	3180	4135	7315	3273	4107	7380	9846	12692	22538	2947	3630	6577	2733	3425	6158	5680	7055	12735	1824	1952	3776	1444	1653	3097	3268	3605	6873
4	Jhapa	2353	2993	5346	2189	2651	4840	2263	2701	4964	6805	8345	15150	2125	2492	4617	1978	2405	4383	4103	4897	9000	1824	1952	3776	1444	1653	3097	3268	3605	6873
5	Morang	765	1040	1805	687	1050	1737	740	1037	1777	2192	3127	5319	620	848	1468	603	778	1381	1223	1626	2849	0	0	0	0	0	0	0	0	0
6	Sunsari	251	366	617	253	332	585	228	287	515	732	985	1717	172	216	388	123	174	297	295	390	685	0	0	0	0	0	0	0	0	0
15	Saptari	0	0	0	0	0	0	0	0	0	0	0	0	0	0	0	0	0	0	0	0	0	0	0	0	0	0	0	0	0	0
16	Siraha	24	51	75	51	102	153	42	82	124	117	235	352	30	74	104	29	68	97	59	142	201	0	0	0	0	0	0	0	0	0
16.1	Central dev. reg.	18960	23148	42108	17704	22131	39835	17783	21894	39677	54447	67173	121620	16884	20685	37569	15519	18134	33653	32403	38819	71222	3071	3482	6553	2330	2664	4994	5401	6146	11547
16.2	Cent. mountain	195	305	500	142	205	347	135	240	375	472	750	1222	171	229	400	79	126	205	250	355	605	70	76	146	0	0	0	70	76	146
22	Dolakha	132	247	379	110	156	266	112	192	304	354	595	949	101	149	250	75	119	194	176	268	444	70	76	146	0	0	0	70	76	146
23	Sindhupalchok	39	37	76	6	24	30	4	22	26	49	83	132	28	38	66	0	0	0	28	38	66	0	0	0	0	0	0	0	0	0
29	Rasuwa	24	21	45	26	25	51	19	26	45	69	72	141	42	42	84	4	7	11	46	49	95	0	0	0	0	0	0	0	0	0
19.1	Cent. hill	1799	2387	4186	1597	2188	3785	1486	2165	3651	4882	6740	11622	1479	1993	3472	1313	1792	3105	2792	3785	6577	483	569	1052	315	397	712	798	966	1764
20	Sindhuli	115	142	257	81	126	207	86	132	218	282	400	682	67	113	180	66	111	177	133	224	357	59	35	94	22	9	31	81	44	125
21	Ramechhap	21	40	61	12	45	57	19	36	55	52	121	173	23	25	48	20	35	55	43	60	103	0	0	0	0	0	0	0	0	0
24	Kavrepalanchok	843	1139	1982	804	1109	1913	757	1055	1812	2404	3303	5707	774	997	1771	697	941	1638	1471	1938	3409	376	457	833	265	348	613	641	805	1446
28	Nuwakot	62	113	175	48	80	128	42	96	138	152	289	441	105	126	231	77	93	170	182	219	401	0	0	0	0	0	0	0	0	0
30	Dhading	171	238	409	126	184	310	140	187	327	437	609	1046	111	193	304	90	114	204	201	307	508	20	27	47	22	22	44	42	49	91
31	Makwanpur	587	715	1302	526	644	1170	442	659	1101	1555	2018	3573	399	539	938	363	498	861	762	1037	1799	28	50	78	6	18	24	34	68	102
25.1	Cent. tarai	2121	3201	5322	1996	3050	5046	2056	2933	4989	6173	9184	15357	2211	3165	5376	2245	2641	4886	4456	5806	10262	258	571	829	205	304	509	463	875	1338
17	Dhanusha	0	0	0	0	0	0	0	0	0	0	0	0	94	152	246	112	132	244	206	284	490	0	0	0	0	0	0	0	0	0
18	Mahottari	0	0	0	0	0	0	0	0	0	0	0	0	0	0	0	0	0	0	0	0	0	0	0	0	0	0	0	0	0	0
19	Sarlahi	0	0	0	0	0	0	0	0	0	0	0	0	0	0	0	0	0	0	0	0	0	0	0	0	0	0	0	0	0	0
32	Rautahat	80	195	275	68	222	290	44	138	182	192	555	747	162	282	444	155	195	350	317	477	794	0	0	0	0	0	0	0	0	0
33	Bara	0	0	0	0	0	0	0	0	0	0	0	0	0	0	0	0	0	0	0	0	0	0	0	0	0	0	0	0	0	0

Total number of enrollment at lower secondary, secondary and higher secondary levels in all types of institutional schools by district, Flash I, 2010-011

Dist. code	District_name	Grade 6			Grade 7			Grade 8			Grade 6-8			Grade 9			Grade 10			Grade 9-10			Grade 11			Grade 12			Grade 11-12		
		Girls	Boys	Total	Girls	Boys	Total	Girls	Boys	Total	Girls	Boys	Total	Girls	Boys	Total	Girls	Boys	Total	Girls	Boys	Total	Girls	Boys	Total	Girls	Boys	Total	Girls	Boys	Total
34	Parsa	205	434	639	173	429	602	176	410	586	554	1273	1827	216	372	588	211	176	387	427	548	975	0	0	0	0	0	0	0	0	0
35	Chitwan	1836	2572	4408	1755	2399	4154	1836	2385	4221	5427	7356	12783	1739	2359	4098	1767	2138	3905	3506	4497	8003	258	571	829	205	304	509	463	875	1338
32.1	Valley	14845	17255	32100	13969	16688	30657	14106	16556	30662	42920	50499	93419	13023	15298	28321	11882	13575	25457	24905	28873	53778	2260	2266	4526	1810	1963	3773	4070	4229	8299
25	Lalitpur	3465	3806	7271	3348	3894	7242	3272	3824	7096	10085	11524	21609	3171	3600	6771	2989	3234	6223	6160	6834	12994	563	450	1013	507	344	851	1070	794	1864
26	Bhaktapur	1805	2171	3976	1757	2172	3929	1760	2068	3828	5322	6411	11733	1834	2086	3920	1737	1876	3613	3571	3962	7533	371	498	869	306	446	752	677	944	1621
27	Kathmandu	9575	11278	20853	8864	10622	19486	9074	10664	19738	27513	32564	60077	8018	9612	17630	7156	8465	15621	15174	18077	33251	1326	1318	2644	997	1173	2170	2323	2491	4814
35.1	Western dev. reg.	9222	12894	22116	8006	11132	19138	7700	10740	18440	24928	34766	59694	7001	9853	16854	6348	9023	15371	13349	18876	32225	3717	5097	8814	3292	4199	7491	7009	9296	16305
35.2	West. mountain	17	8	25	7	17	24	13	14	27	37	39	76	12	11	23	9	10	19	21	21	42	0	0	0	0	0	0	0	0	0
41	Manang	0	0	0	0	0	0	0	0	0	0	0	0	0	0	0	0	0	0	0	0	0	0	0	0	0	0	0	0	0	0
42	Mustang	17	8	25	7	17	24	13	14	27	37	39	76	12	11	23	9	10	19	21	21	42	0	0	0	0	0	0	0	0	0
37.1	West. hill	5503	7670	13173	4665	6476	11141	4294	6024	10318	14462	20170	34632	3917	5417	9334	3574	4961	8535	7491	10378	17869	2277	3225	5502	1959	2696	4655	4236	5921	10157
36	Gorkha	174	261	435	153	240	393	115	140	255	442	641	1083	65	82	147	36	67	103	101	149	250	24	30	54	13	23	36	37	53	90
37	Lamjung	322	489	811	252	336	588	210	272	482	784	1097	1881	171	198	369	127	201	328	298	399	697	16	8	24	30	8	38	46	16	62
38	Tanahu	739	1040	1779	585	853	1438	503	786	1289	1827	2679	4506	411	597	1008	372	551	923	783	1148	1931	347	380	727	313	289	602	660	669	1329
39	Syangja	653	853	1506	509	730	1239	481	670	1151	1643	2253	3896	453	634	1087	434	638	1072	887	1272	2159	347	271	618	305	312	617	652	583	1235
40	Kaski	2518	3363	5881	2302	2996	5298	2222	2934	5156	7042	9293	16335	2126	2829	4955	2043	2614	4657	4169	5443	9612	1319	2329	3648	1085	1841	2926	2404	4170	6574
43	Myagdi	185	246	431	95	148	243	114	150	264	394	544	938	93	129	222	80	106	186	173	235	408	70	132	202	85	88	173	155	220	375
44	Parbat	98	163	261	84	134	218	99	134	233	281	431	712	68	112	180	55	90	145	123	202	325	0	0	0	0	0	0	0	0	0
45	Baglung	286	461	747	231	351	582	181	318	499	698	1130	1828	154	224	378	118	243	361	272	467	739	25	3	28	0	0	0	25	3	28
46	Gulmi	213	287	500	182	296	478	158	246	404	553	829	1382	116	215	331	121	173	294	237	388	625	0	0	0	0	0	0	0	0	0
47	Palpa	254	384	638	216	301	517	182	292	474	652	977	1629	178	287	465	163	210	373	341	497	838	66	45	111	24	90	114	90	135	225
51	Arghakhanchi	61	123	184	56	91	147	29	82	111	146	296	442	82	110	192	25	68	93	107	178	285	63	27	90	104	45	149	167	72	239
48.1	West. tarai	3702	5216	8918	3334	4639	7973	3393	4702	8095	10429	14557	24986	3072	4425	7497	2765	4052	6817	5837	8477	14314	1440	1872	3312	1333	1503	2836	2773	3375	6148
48	Nawalparasi	1474	2113	3587	1313	1974	3287	1333	1886	3219	4120	5973	10093	1290	1839	3129	1175	1780	2955	2465	3619	6084	66	84	150	142	130	272	208	214	422
49	Rupandehi	1943	2540	4483	1749	2207	3956	1786	2339	4125	5478	7086	12564	1556	2204	3760	1374	1909	3283	2930	4113	7043	1275	1719	2994	1089	1325	2414	2364	3044	5408
50	Kapilbastu	285	563	848	272	458	730	274	477	751	831	1498	2329	226	382	608	216	363	579	442	745	1187	99	69	168	102	48	150	201	117	318
51.1	Mid western dev. reg.	2398	3461	5859	2045	3006	5051	2115	2698	4813	6558	9165	15723	1914	3009	4923	1522	2208	3730	3436	5217	8653	1060	1541	2601	957	1214	2171	2017	2755	4772
51.2	Mid west. mountain	17	22	39	5	11	16	4	26	30	26	59	85	58	117	175	0	0	0	58	117	175	0	0	0	0	0	0	0	0	0
62	Dolpa	0	0	0	0	0	0	0	0	0	0	0	0	0	0	0	0	0	0	0	0	0	0	0	0	0	0	0	0	0	0
63	Jumla	0	0	0	0	0	0	0	0	0	0	0	0	0	0	0	0	0	0	0	0	0	0	0	0	0	0	0	0	0	0
64	Kalikot	16	9	25	5	11	16	0	9	9	21	29	50	44	95	139	0	0	0	44	95	139	0	0	0	0	0	0	0	0	0
65	Mugu	1	13	14	0	0	0	4	17	21	5	30	35	14	22	36	0	0	0	14	22	36	0	0	0	0	0	0	0	0	0
66	Humla	0	0	0	0	0	0	0	0	0	0	0	0	0	0	0	0	0	0	0	0	0	0	0	0	0	0	0	0	0	0
56.1	Mid west. hill	435	699	1134	322	571	893	355	395	750	1112	1665	2777	313	673	986	205	285	490	518	958	1476	41	90	131	13	8	21	54	98	152
52	Pyuthan	14	31	45	15	17	32	7	20	27	36	68	104	13	16	29	6	14	20	19	30	49	0	0	0	0	0	0	0	0	0
53	Rolpa	59	83	142	31	42	73	18	36	54	108	161	269	24	56	80	22	32	54	46	88	134	0	0	0	0	0	0	0	0	0
54	Rukum	34	34	68	17	20	37	4	25	29	55	79	134	8	13	21	7	17	24	15	30	45	0	0	0	0	0	0	0	0	0
55	Salyan	0	0	0	0	0	0	0	0	0	0	0	0	24	26	50	0	0	0	24	26	50	0	0	0	0	0	0	0	0	0

Total number of enrollment at lower secondary, secondary and higher secondary levels in all types of institutional schools by district, Flash I, 2010-011

Dist. code	District_name	Grade 6			Grade 7			Grade 8			Grade 6-8			Grade 9			Grade 10			Grade 9-10			Grade 11			Grade 12			Grade 11-12		
		Girls	Boys	Total	Girls	Boys	Total	Girls	Boys	Total	Girls	Boys	Total	Girls	Boys	Total	Girls	Boys	Total	Girls	Boys	Total	Girls	Boys	Total	Girls	Boys	Total	Girls	Boys	Total
59	Surkhet	288	472	760	245	435	680	307	286	593	840	1193	2033	98	185	283	98	136	234	196	321	517	41	90	131	13	8	21	54	98	152
60	Dailikh	40	79	119	14	57	71	19	28	47	73	164	237	94	175	269	72	86	158	166	261	427	0	0	0	0	0	0	0	0	0
61	Jajarkot	0	0	0	0	0	0	0	0	0	0	0	0	52	202	254	0	0	0	52	202	254	0	0	0	0	0	0	0	0	0
63.1	Mid west. tarai	1946	2740	4686	1718	2424	4142	1756	2277	4033	5420	7441	12861	1543	2219	3762	1317	1923	3240	2860	4142	7002	1019	1451	2470	944	1206	2150	1963	2657	4620
56	Dang	838	1165	2003	757	1096	1853	793	970	1763	2388	3231	5619	657	989	1646	664	900	1564	1321	1889	3210	610	791	1401	520	550	1070	1130	1341	2471
57	Banke	898	1224	2122	749	1035	1784	763	1007	1770	2410	3266	5676	646	903	1549	516	770	1286	1162	1673	2835	262	504	766	260	510	770	522	1014	1536
58	Bardiya	210	351	561	212	293	505	200	300	500	622	944	1566	240	327	567	137	253	390	377	580	957	147	156	303	164	146	310	311	302	613
66.1	Far western dev. reg.	887	1867	2754	773	1448	2221	685	1359	2044	2345	4674	7019	854	1603	2457	790	1496	2286	1644	3099	4743	440	640	1080	258	423	681	698	1063	1761
66.2	Far west. mountain	55	131	186	18	65	83	25	53	78	98	249	347	11	24	35	4	14	18	15	38	53	0	0	0	0	0	0	0	0	0
67	Bajura	14	42	56	2	23	25	5	18	23	21	83	104	11	24	35	4	14	18	15	38	53	0	0	0	0	0	0	0	0	0
68	Bajhang	2	10	12	3	5	8	0	0	0	5	15	20	0	0	0	0	0	0	0	0	0	0	0	0	0	0	0	0	0	0
75	Darchula	39	79	118	13	37	50	20	35	55	72	151	223	0	0	0	0	0	0	0	0	0	0	0	0	0	0	0	0	0	0
69.1	Far west. hill	78	232	310	73	153	226	54	170	224	205	555	760	157	267	424	72	153	225	229	420	649	32	82	114	40	144	184	72	226	298
69	Achham	4	24	28	6	14	20	0	5	5	10	43	53	35	51	86	4	14	18	39	65	104	0	0	0	0	0	0	0	0	0
70	Doti	19	55	74	18	50	68	13	67	80	50	172	222	55	107	162	29	73	102	84	180	264	15	29	44	14	81	95	29	110	139
73	Dadeldhura	23	87	110	18	46	64	21	56	77	62	189	251	9	42	51	8	28	36	17	70	87	17	53	70	26	63	89	43	116	159
74	Baitadi	32	66	98	31	43	74	20	42	62	83	151	234	58	67	125	31	38	69	89	105	194	0	0	0	0	0	0	0	0	0
73.1	Far west. tarai	754	1504	2258	682	1230	1912	606	1136	1742	2042	3870	5912	686	1312	1998	714	1329	2043	1400	2641	4041	408	558	966	218	279	497	626	837	1463
71	Kailali	384	667	1051	332	516	848	311	524	835	1027	1707	2734	349	590	939	386	615	1001	735	1205	1940	342	484	826	218	279	497	560	763	1323
72	Kanchanpur	370	837	1207	350	714	1064	295	612	907	1015	2163	3178	337	722	1059	328	714	1042	665	1436	2101	66	74	140	0	0	0	66	74	140

Total enrollment in all types of community schools at lower secondary, secondary and higher secondary levels by district, Flash I 2010-011

Dist. code	District_name	Grade 6			Grade 7			Grade 8			Grade 6-8			Grade 9			Grade 10			Grade 9-10			Grade 11			Grade 12			Grade 11-12		
		Girls	Boys	Total	Girls	Boys	Total	Girls	Boys	Total	Girls	Boys	Total	Girls	Boys	Total	Girls	Boys	Total	Girls	Boys	Total	Girls	Boys	Total	Girls	Boys	Total	Girls	Boys	Total
0.1	Total	285,555	271,174	556,729	241,822	234,121	475,943	220,236	216,225	436,461	747,613	721,520	1,469,133	182,403	181,028	363,431	155,901	160,522	316,423	338,304	341,550	679,854	82,689	78,850	161,539	60,374	55,199	115,573	143,063	134,049	277,112
0.2	Eastern dev. reg.	68740	63888	132628	59515	54294	113809	54472	50278	104750	182727	168460	351187	44722	41326	86048	40054	36799	76853	84776	78125	162901	23893	18248	42141	13973	10332	24305	37866	28580	66446
0.3	East. mountain	6789	6667	13456	6238	5680	11918	5363	5027	10390	18390	17374	35764	4463	4237	8700	4139	3734	7873	8602	7971	16573	1964	1630	3594	1372	1091	2463	3336	2721	6057
1	Taplejung	2851	2809	5660	2668	2340	5008	2272	2095	4367	7791	7244	15035	1768	1725	3493	1864	1584	3448	3632	3309	6941	860	639	1499	658	524	1182	1518	1163	2681
9	Sankhuwasabha	2342	2315	4657	2201	1990	4191	1832	1756	3588	6375	6061	12436	1496	1472	2968	1230	1229	2459	2726	2701	5427	519	482	1001	324	238	562	843	720	1563
11	Solukhumbu	1596	1543	3139	1369	1350	2719	1259	1176	2435	4224	4069	8293	1199	1040	2239	1045	921	1966	2244	1961	4205	585	509	1094	390	329	719	975	838	1813
3.1	East. hill	26835	24639	51474	23823	20956	44779	22232	19978	42210	72890	65573	138463	18936	16689	35625	16347	14491	30838	35283	31180	66463	10623	7981	18604	6194	4600	10794	16817	12581	29398
2	Panchthar	3643	3036	6679	3280	2809	6089	3094	2534	5628	10017	8379	18396	2625	2168	4793	2381	1858	4239	5006	4026	9032	1452	886	2338	488	285	773	1940	1171	3111
3	Ilam	3735	3396	7131	3502	3027	6529	4112	3519	7631	11349	9942	21291	2782	2318	5100	2505	2076	4581	5287	4394	9681	2051	1609	3660	934	677	1611	2985	2286	5271
7	Dhankuta	2543	2511	5054	2383	2137	4520	2191	1929	4120	7117	6577	13694	2064	1814	3878	1615	1363	2978	3679	3177	6856	1220	973	2193	750	569	1319	1970	1542	3512
8	Terhathum	1890	1673	3563	1673	1545	3218	1474	1387	2861	5037	4605	9642	1361	1241	2602	1215	1085	2300	2576	2326	4902	894	601	1495	690	445	1135	1584	1046	2630
10	Bhojpur	3065	2874	5939	2612	2403	5015	2383	2382	4765	8060	7659	15719	2102	1890	3992	1745	1567	3312	3847	3457	7304	940	819	1759	464	349	813	1404	1168	2572
12	Okhaldhunga	2758	2660	5418	2316	2130	4446	2073	1978	4051	7147	6768	13915	1775	1818	3593	1488	1623	3111	3263	3441	6704	1219	1083	2302	888	815	1703	2107	1898	4005
13	Khotang	3070	3002	6072	2880	2572	5452	2548	2474	5022	8498	8048	16546	2400	2335	4735	2344	2238	4582	4744	4573	9317	914	712	1626	843	600	1443	1757	1312	3069
14	Udayapur	6131	5487	11618	5177	4333	9510	4357	3775	8132	15665	13595	29260	3827	3105	6932	3054	2681	5735	6881	5786	12667	1933	1298	3231	1137	860	1997	3070	2158	5228
11.1	East. tarai	35116	32582	67698	29454	27658	57112	26877	25273	52150	91447	85513	176960	21323	20400	41723	19568	18574	38142	40891	38974	79865	11306	8637	19943	6407	4641	11048	17713	13278	30991
4	Jhapa	7783	6945	14728	6915	6092	13007	7469	6114	13583	22167	19151	41318	5402	4632	10034	5156	4221	9377	10558	8853	19411	2936	2080	5016	1615	1114	2729	4551	3194	7745
5	Morang	10723	9717	20440	9053	8243	17296	8124	7534	15658	27900	25494	53394	6759	6067	12826	6259	5630	11889	13018	11697	24715	3989	2873	6862	2148	1639	3787	6137	4512	10649
6	Sunsari	7020	6272	13292	6242	5450	11692	5621	5068	10689	18883	16790	35673	5010	4658	9668	4469	4149	8618	9479	8807	18286	2238	1614	3852	1367	833	2200	3605	2447	6052
15	Saptari	3206	3143	6349	2670	2704	5374	2078	2361	4439	7954	8208	16162	1333	1617	2950	1216	1553	2769	2549	3170	5719	669	535	1204	409	259	668	1078	794	1872
16	Siraha	6384	6505	12889	4574	5169	9743	3585	4196	7781	14543	15870	30413	2819	3426	6245	2468	3021	5489	5287	6447	11734	1474	1535	3009	868	796	1664	2342	2331	4673
16.1	Central dev. reg.	76058	74591	150649	65919	65255	131174	59413	59390	118803	201390	199236	400626	49882	49415	99297	42758	45092	87850	92640	94507	187147	21619	20758	42377	17685	15046	32731	39304	35804	75108
16.2	Cent. mountain	8162	7501	15663	7004	6509	13513	6101	5974	12075	21267	19984	41251	5504	5354	10858	4633	5421	10054	10137	10775	20912	2416	2120	4536	1938	1539	3477	4354	3659	8013
22	Dolakha	3359	3031	6390	2919	2625	5544	2533	2457	4990	8811	8113	16924	2239	2185	4424	1915	1903	3818	4154	4088	8242	1070	1000	2070	854	718	1572	1924	1718	3642
23	Sindhupalchok	4214	3912	8126	3568	3405	6973	3087	3083	6170	10869	10400	21269	2843	2680	5523	2366	3190	5556	5209	5870	11079	1158	921	2079	933	715	1648	2091	1636	3727
29	Rasuwa	589	558	1147	517	479	996	481	434	915	1587	1471	3058	422	489	911	352	328	680	774	817	1591	188	199	387	151	106	257	339	305	644
19.1	Cent. hill	28740	25111	53851	24617	21774	46391	22244	19174	41418	75601	66059	141660	18469	15525	33994	14860	14516	29376	33329	30041	63370	7447	6349	13796	5902	4479	10381	13349	10828	24177
20	Sindhuli	4888	4652	9540	3970	4127	8097	3360	3517	6877	12218	12296	24514	2613	2814	5427	2299	2509	4808	4912	5323	10235	1651	1828	3479	1166	1318	2484	2817	3146	5963
21	Ramechhap	4305	3837	8142	3851	3433	7284	3553	2895	6448	11709	10165	21874	3184	2436	5620	2310	3129	5439	5494	5565	11059	1592	1524	3116	1089	920	2009	2681	2444	5125
24	Kavrepalanchok	5175	4528	9703	4623	4036	8659	4228	3682	7910	14026	12246	26272	3846	3246	7092	3324	2918	6242	7170	6164	13334	1290	902	2192	1150	658	1808	2440	1560	4000
28	Nuwakot	3538	2755	6293	2854	2390	5244	3027	2320	5347	9419	7465	16884	1989	1597	3586	1727	1425	3152	3716	3022	6738	766	469	1235	640	323	963	1406	792	2198
30	Dhading	5063	4430	9493	4433	3786	8219	3763	3269	7032	13259	11485	24744	3324	2828	6152	2452	2348	4800	5776	5176	10952	1401	1073	2474	1316	883	2199	2717	1956	4673
31	Makwanpur	5771	4909	10680	4886	4002	8888	4313	3491	7804	14970	12402	27372	3513	2604	6117	2748	2187	4935	6261	4791	11052	747	553	1300	541	377	918	1288	930	2218
25.1	Cent. tarai	30485	34365	64850	25409	29672	55081	22158	26219	48377	78052	90256	168308	17420	21847	39															

Total enrollment in all types of community schools at lower secondary, secondary and higher secondary levels by district, Flash I 2010-011

Dist. code	District_name	Grade 6			Grade 7			Grade 8			Grade 6-8			Grade 9			Grade 10			Grade 9-10			Grade 11			Grade 12			Grade 11-12		
		Girls	Boys	Total	Girls	Boys	Total	Girls	Boys	Total	Girls	Boys	Total	Girls	Boys	Total	Girls	Boys	Total	Girls	Boys	Total	Girls	Boys	Total	Girls	Boys	Total	Girls	Boys	Total
32	Rautahat	3293	4566	7859	2902	4050	6952	2443	3454	5897	8638	12070	20708	1880	3006	4886	1746	2720	4466	3626	5726	9352	1279	2281	3560	1055	1525	2580	2334	3806	6140
33	Bara	4592	5289	9881	3890	4830	8720	3267	4228	7495	11749	14347	26096	2430	3429	5859	2102	2973	5075	4532	6402	10934	610	736	1346	566	584	1150	1176	1320	2496
34	Parsa	3653	4459	8112	2927	4076	7003	2327	3242	5569	8907	11777	20684	1847	2823	4670	1406	2436	3842	3253	5259	8512	405	384	789	261	248	509	666	632	1298
35	Chitwan	5448	4664	10112	5201	4047	9248	5563	4519	10082	16212	13230	29442	4537	3788	8325	4218	3231	7449	8755	7019	15774	1469	1121	2590	1011	699	1710	2480	1820	4300
32.1	Valley	8671	7614	16285	8889	7300	16189	8910	8023	16933	26470	22937	49407	8489	6689	15178	7721	5931	13652	16210	12620	28830	5316	5287	10603	4994	4316	9310	10310	9603	19913
25	Lalitpur	1950	1609	3559	1973	1464	3437	1827	1935	3762	5750	5008	10758	1861	1480	3341	1574	1168	2742	3435	2648	6083	925	849	1774	738	578	1316	1663	1427	3090
26	Bhaktapur	1244	1029	2273	1308	1033	2341	1423	1135	2558	3975	3197	7172	1261	948	2209	1329	878	2207	2590	1826	4416	1207	931	2138	1215	859	2074	2422	1790	4212
27	Kathmandu	5477	4976	10453	5608	4803	10411	5660	4953	10613	16745	14732	31477	5367	4261	9628	4818	3885	8703	10185	8146	18331	3184	3507	6691	3041	2879	5920	6225	6386	12611
35.1	Western dev. reg.	56914	51417	108331	50382	45841	96223	47381	42916	90297	154677	140174	294851	41466	38431	79897	35010	32305	67315	76476	70736	147212	18225	14744	32969	14666	10957	25623	32891	25701	58592
35.2	West. mountain	149	133	282	111	109	220	127	92	219	387	334	721	117	107	224	86	79	165	203	186	389	42	58	100	51	49	100	93	107	200
41	Manang	41	36	77	39	38	77	50	30	80	130	104	234	36	27	63	37	25	62	73	52	125	18	22	40	42	39	81	60	61	121
42	Mustang	108	97	205	72	71	143	77	62	139	257	230	487	81	80	161	49	54	103	130	134	264	24	36	60	9	10	19	33	46	79
37.1	West. hill	38864	33902	72766	35276	30789	66065	34414	29605	64019	108554	94296	202850	30112	27375	57487	25625	23217	48842	55737	50592	106329	14328	11206	25534	11645	8412	20057	25973	19618	45591
36	Gorkha	4360	3726	8086	3789	3353	7142	4048	3396	7444	12197	10475	22672	3006	3014	6020	2253	2264	4517	5259	5278	10537	870	554	1424	637	426	1063	1507	980	2487
37	Lamjung	2591	2268	4859	2314	1990	4304	2165	1932	4097	7070	6190	13260	1819	1832	3651	1604	1467	3071	3423	3299	6722	682	696	1378	747	635	1382	1429	1331	2760
38	Tanahu	4519	3750	8269	3749	3291	7040	3625	3213	6838	11893	10254	22147	3175	2893	6068	2584	2361	4945	5759	5254	11013	620	440	1060	441	291	732	1061	731	1792
39	Syangja	4140	3584	7724	3846	3450	7296	4050	3491	7541	12036	10525	22561	3787	3239	7026	3470	3047	6517	7257	6286	13543	1893	1455	3348	1774	959	2733	3667	2414	6081
40	Kaski	3686	3126	6812	3514	2981	6495	3777	3057	6834	10977	9164	20141	3509	2922	6431	2981	2551	5532	6490	5473	11963	2254	2185	4439	1937	1812	3749	4191	3997	8188
43	Myagdi	1606	1387	2993	1370	1221	2591	1277	1106	2383	4253	3714	7967	1098	1001	2099	1026	879	1905	2124	1880	4004	300	240	540	243	132	375	543	372	915
44	Parbat	2145	1951	4096	2111	1929	4040	2096	1862	3958	6352	5742	12094	1942	1791	3733	1764	1604	3368	3706	3395	7101	1102	766	1868	868	576	1444	1970	1342	3312
45	Baglung	3940	3574	7514	3621	3041	6662	3367	2885	6252	10928	9500	20428	2965	2616	5581	2578	2351	4929	5543	4967	10510	1676	1137	2813	1182	844	2026	2858	1981	4839
46	Gulmi	4449	3774	8223	4157	3511	7668	3745	3199	6944	12351	10484	22835	3421	3111	6532	2840	2523	5363	6261	5634	11895	1781	1316	3097	1404	980	2384	3185	2296	5481
47	Palpa	4237	4070	8307	3851	3549	7400	3603	3229	6832	11691	10848	22539	3009	2906	5915	2493	2371	4864	5502	5277	10779	2050	1825	3875	1545	1310	2855	3595	3135	6730
51	Arghakhanchi	3191	2692	5883	2954	2473	5427	2661	2235	4896	8806	7400	16206	2381	2050	4431	2032	1799	3831	4413	3849	8262	1100	592	1692	867	447	1314	1967	1039	3006
48.1	West. tarai	17901	17382	35283	14995	14943	29938	12840	13219	26059	45736	45544	91280	11237	10949	22186	9299	9009	18308	20536	19958	40494	3855	3480	7335	2970	2496	5466	6825	5976	12801
48	Nawalparasi	7145	6415	13560	6393	5642	12035	5370	5127	10497	18908	17184	36092	4750	4145	8895	4080	3478	7558	8830	7623	16453	875	717	1592	675	514	1189	1550	1231	2781
49	Rupandehi	6491	5967	12458	5108	5401	10509	4756	4790	9546	16355	16158	32513	4051	4049	8100	3225	3177	6402	7276	7226	14502	1869	1569	3438	1597	1301	2898	3466	2870	6336
50	Kapilbastu	4265	5000	9265	3494	3900	7394	2714	3302	6016	10473	12202	22675	2436	2755	5191	1994	2354	4348	4430	5109	9539	1111	1194	2305	698	681	1379	1809	1875	3684
51.1	Mid western dev. reg.	49885	46960	96845	39139	39011	78150	35793	37223	73016	124817	123194	248011	26290	28676	54966	22229	26483	48712	48519	55159	103678	10262	14316	24578	8063	11251	19314	18325	25567	43892
51.2	Mid west. mountain	4315	5220	9535	2982	4282	7264	2616	4622	7238	9913	14124	24037	2010	3839	5849	1666	3549	5215	3676	7388	11064	1092	3608	4700	967	3236	4203	2059	6844	8903
62	Dolpa	307	389	696	239	329	568	189	297	486	735	1015	1750	176	273	449	140	258	398	316	531	847	121	185	306	97	179	276	218	364	582
63	Jumla	1017	1276	2293	749	1034	1783	687	1135	1822	2453	3445	5898	540	912	1452	389	636	1025	929	1548	2477	42	85	127	21	34	55	63	119	182
64	Kalikot	1926	2189	4115	1255	1766	3021	1146	2032	3178	4327	5987	10314	845	1583	2428	768	1599	2367	1613	3182	4795	321	909	1230	308	747	1055	629	1656	2285
65	Mugu	639	781	1420	397	670	1067	291	613	904	1327	2064	3391	265	656	921	203	621	824	468	1277	1745	445	2045	2490	386	1855	2241	831	3900	4731
66	Humla	426	585	1011	342	483	825	303	545	848	1071	1613	2684	184																	

Total enrollment in all types of community schools at lower secondary, secondary and higher secondary levels by district, Flash I_2010-011

Dist. code	District_name	Grade 6			Grade 7			Grade 8			Grade 6-8			Grade 9			Grade 10			Grade 9-10			Grade 11			Grade 12			Grade 11-12		
		Girls	Boys	Total	Girls	Boys	Total	Girls	Boys	Total	Girls	Boys	Total	Girls	Boys	Total	Girls	Boys	Total	Girls	Boys	Total	Girls	Boys	Total	Girls	Boys	Total	Girls	Boys	Total
63.1	Mid west. tarai	19460	16189	35649	15483	13956	29439	14523	13279	27802	49466	43424	92890	11282	10516	21798	9157	9005	18162	20439	19521	39960	4172	4183	8355	2627	2639	5266	6799	6822	13621
56	Dang	7564	5694	13258	5876	4804	10680	5913	4767	10680	19353	15265	34618	4234	3434	7668	3472	3186	6658	7706	6620	14326	1295	1370	2665	1070	956	2026	2365	2326	4691
57	Banke	4339	4149	8488	3591	3621	7212	3220	3208	6428	11150	10978	22128	2662	2827	5489	2383	2439	4822	5045	5266	10311	1278	1223	2501	637	726	1363	1915	1949	3864
58	Bardiya	7557	6346	13903	6016	5531	11547	5390	5304	10694	18963	17181	36144	4386	4255	8641	3302	3380	6682	7688	7635	15323	1599	1590	3189	920	957	1877	2519	2547	5066
66.1	Far western dev. reg.	33958	34318	68276	26867	29720	56587	23177	26418	49595	84002	90456	174458	20043	23180	43223	15850	19843	35693	35893	43023	78916	8690	10784	19474	5987	7613	13600	14677	18397	33074
66.2	Far west. mountain	5459	7056	12515	3927	6438	10365	3410	5491	8901	12796	18985	31781	3023	4946	7969	2612	4277	6889	5635	9223	14858	1690	2779	4469	1277	1923	3200	2967	4702	7669
67	Bajura	1780	2166	3946	1121	2450	3571	923	1562	2485	3824	6178	10002	845	1543	2388	600	1229	1829	1445	2772	4217	283	664	947	193	377	570	476	1041	1517
68	Bajhang	1912	3060	4972	1462	2409	3871	1240	2367	3607	4614	7836	12450	944	2004	2948	949	1773	2722	1893	3777	5670	552	1064	1616	468	898	1366	1020	1962	2982
75	Darchula	1767	1830	3597	1344	1579	2923	1247	1562	2809	4358	4971	9329	1234	1399	2633	1063	1275	2338	2297	2674	4971	855	1051	1906	616	648	1264	1471	1699	3170
69.1	Far west. hill	12130	12942	25072	9168	10698	19866	7653	9464	17117	28951	33104	62055	6644	8488	15132	4614	7104	11718	11258	15592	26850	2532	3797	6329	2176	3090	5266	4708	6887	11595
69	Achham	3802	4331	8133	2486	3329	5815	2063	3077	5140	8351	10737	19088	1806	2776	4582	1493	2484	3977	3299	5260	8559	612	1148	1760	712	1065	1777	1324	2213	3537
70	Doti	2345	2664	5009	1846	2226	4072	1580	1804	3384	5771	6694	12465	1321	1495	2816	894	1254	2148	2215	2749	4964	496	703	1199	309	381	690	805	1084	1889
73	Dadeldhura	2436	2189	4625	1872	1787	3659	1546	1642	3188	5854	5618	11472	1508	1585	3093	623	833	1456	2131	2418	4549	637	637	1274	371	500	871	1008	1137	2145
74	Baitadi	3547	3758	7305	2964	3356	6320	2464	2941	5405	8975	10055	19030	2009	2632	4641	1604	2533	4137	3613	5165	8778	787	1309	2096	784	1144	1928	1571	2453	4024
73.1	Far west. tarai	16369	14320	30689	13772	12584	26356	12114	11463	23577	42255	38367	80622	10376	9746	20122	8624	8462	17086	19000	18208	37208	4468	4208	8676	2534	2600	5134	7002	6808	13810
71	Kailali	10543	9168	19711	8746	8051	16797	7434	7272	14706	26723	24491	51214	6289	6128	12417	5160	5186	10346	11449	11314	22763	1976	2238	4214	1252	1472	2724	3228	3710	6938
72	Kanchanpur	5826	5152	10978	5026	4533	9559	4680	4191	8871	15532	13876	29408	4087	3618	7705	3464	3276	6740	7551	6894	14445	2492	1970	4462	1282	1128	2410	3774	3098	6872

Number of students at lower secondary level by disadvantaged Janajati details, Flash I_2010-011

Dist_ code	District_name	Bankaria			Baramu			Bote			Chepang			Danuwar			Dhanuk			Hayu			Jhagad			Kisan			Kusunda			Lepcha		
		F	M	T	F	M	T	F	M	T	F	M	T	F	M	T	F	M	T	F	M	T	F	M	T	F	M	T	F	M	T	F	M	T
0.1	Total	0	0	0	534	475	1009	404	412	816	812	785	1597	2121	1967	4088	999	1101	2100	109	133	242	1207	1122	2329	337	343	680	18	9	27	86	77	163
0.2	Eastern dev. reg.	0	0	0	2	0	2	8	14	22	7	9	16	798	723	1521	619	634	1253	0	1	1	1193	1111	2304	95	89	184	2	2	4	83	75	158
0.3	East. mountain	0	0	0	0	0	0	6	10	16	0	0	0	0	0	0	0	0	0	0	0	0	0	0	1	1	2	0	0	0	0	0	0	
1	Taplejung	0	0	0	0	0	0	0	0	0	0	0	0	0	0	0	0	0	0	0	0	0	0	0	0	0	0	0	0	0	0	0	0	
9	Sankhuwasabha	0	0	0	0	0	0	0	0	0	0	0	0	0	0	0	0	0	0	0	0	0	0	0	0	0	0	0	0	0	0	0	0	
11	Solukhumbu	0	0	0	0	0	0	6	10	16	0	0	0	0	0	0	0	0	0	0	0	0	0	0	1	1	2	0	0	0	0	0	0	
3.1	East. hill	0	0	0	0	0	0	1	0	1	0	0	0	432	409	841	0	1	1	0	1	1	7	4	11	0	0	0	2	2	4	74	62	136
2	Panchthar	0	0	0	0	0	0	0	0	0	0	0	0	0	0	0	0	0	0	0	0	0	0	0	0	0	0	0	0	0	0	0	0	
3	Ilam	0	0	0	0	0	0	0	0	0	0	0	0	0	0	0	0	0	0	0	0	1	0	1	0	0	0	2	2	4	74	62	136	
7	Dhankuta	0	0	0	0	0	0	0	0	0	0	0	0	0	0	0	1	1	0	0	0	0	0	0	0	0	0	0	0	0	0	0	0	
8	Terhathum	0	0	0	0	0	0	0	0	0	0	0	0	0	0	0	0	0	0	0	0	0	0	0	0	0	0	0	0	0	0	0	0	
10	Bhojpur	0	0	0	0	0	0	0	0	0	0	0	0	0	0	0	0	0	0	0	0	0	0	0	0	0	0	0	0	0	0	0	0	
12	Okhaldhunga	0	0	0	0	0	0	0	0	0	0	0	0	0	0	0	0	0	0	0	0	0	0	0	0	0	0	0	0	0	0	0	0	
13	Khotang	0	0	0	0	0	0	0	0	0	0	0	0	0	0	0	0	0	0	0	0	0	0	0	0	0	0	0	0	0	0	0	0	
14	Udayapur	0	0	0	0	0	0	1	0	1	0	0	0	432	409	841	0	0	0	0	1	1	6	4	10	0	0	0	0	0	0	0	0	0
11.1	East. tarai	0	0	0	2	0	2	1	4	5	7	9	16	366	314	680	619	633	1252	0	0	0	1186	1107	2293	94	88	182	0	0	0	9	13	22
4	Jhapa	0	0	0	2	0	2	0	0	0	0	0	0	99	86	185	18	14	32	0	0	0	44	29	73	62	60	122	0	0	0	9	12	21
5	Morang	0	0	0	0	0	0	0	4	4	2	0	2	62	64	126	117	88	205	0	0	0	231	224	455	32	28	60	0	0	0	0	0	0
6	Sunsari	0	0	0	0	0	0	1	0	1	5	9	14	25	22	47	314	321	635	0	0	0	899	831	1730	0	0	0	0	0	0	0	1	1
15	Saptari	0	0	0	0	0	0	0	0	0	0	0	0	2	4	6	63	89	152	0	0	0	0	0	0	0	0	0	0	0	0	0	0	0
16	Siraha	0	0	0	0	0	0	0	0	0	0	0	0	178	138	316	107	121	228	0	0	0	12	23	35	0	0	0	0	0	0	0	0	0
16.1	Central dev. reg.	0	0	0	194	190	384	203	198	401	732	732	1464	1317	1238	2555	367	458	825	109	132	241	13	11	24	239	253	492	7	0	7	3	2	5
16.2	Cent. mountain	0	0	0	0	0	0	0	0	0	0	0	0	119	111	230	0	0	0	0	0	0	0	0	0	0	0	0	0	0	0	0	0	0
22	Dolakha	0	0	0	0	0	0	0	0	0	0	0	0	0	0	0	0	0	0	0	0	0	0	0	0	0	0	0	0	0	0	0	0	
23	Sindhupalchok	0	0	0	0	0	0	0	0	0	0	0	0	119	111	230	0	0	0	0	0	0	0	0	0	0	0	0	0	0	0	0	0	0
29	Rasuwa	0	0	0	0	0	0	0	0	0	0	0	0	0	0	0	0	0	0	0	0	0	0	0	0	0	0	0	0	0	0	0	0	0
19.1	Cent. hill	0	0	0	162	140	302	81	49	130	341	321	662	1102	1043	2145	5	5	10	106	132	238	0	0	0	73	56	129	0	0	0	0	0	0
20	Sindhuli	0	0	0	0	0	0	0	0	0	0	0	0	612	642	1254	0	0	0	81	98	179	0	0	0	0	0	0	0	0	0	0	0	0
21	Ramechhap	0	0	0	0	0	0	0	0	0	0	0	0	0	0	0	1	1	23	33	56	0	0	0	0	0	0	0	0	0	0	0	0	0
24	Kavrepalanchok	0	0	0	162	137	299	0	0	0	0	0	0	282	238	520	0	0	0	2	1	3	0	0	0	0	0	0	0	0	0	0	0	0
28	Nuwakot	0	0	0	0	0	0	79	48	127	0	0	0	0	0	0	0	0	0	0	0	0	0	0	0	0	0	0	0	0	0	0	0	0
30	Dhading	0	0	0	0	1	1	1	0	1	27	50	77	1	1	2	0	0	0	0	0	0	0	0	0	73	56	129	0	0	0	0	0	0
31	Makwanpur	0	0	0	0	2	2	1	1	2	314	271	585	207	162	369	5	4	9	0	0	0	0	0	0	0	0	0	0	0	0	0	0	0

Number of students at lower secondary level by disadvantaged Janajati details, Flash I_2010-011

Dist_ code	District_name	Bankaria			Baramu			Bote			Chepang			Danuwar			Dhanuk			Hayu			Jhagad			Kisan			Kusunda			Lepcha		
		F	M	T	F	M	T	F	M	T	F	M	T	F	M	T	F	M	T	F	M	T	F	M	T	F	M	T	F	M	T			
25.1	Cent. tarai	0	0	0	15	33	48	120	147	267	384	401	785	81	68	149	362	453	815	0	0	0	12	10	22	166	196	362	0	0	0	0	0	0
17	Dhanusha	0	0	0	7	27	34	3	13	16	0	0	0	36	43	79	168	192	360	0	0	0	4	3	7	0	0	0	0	0	0	0	0	0
18	Mahottari	0	0	0	0	0	0	0	0	0	0	0	0	0	0	0	0	0	0	0	0	0	0	0	0	0	0	0	0	0	0	0	0	
19	Sarlahi	0	0	0	0	0	0	0	0	0	0	0	0	0	0	0	0	0	0	0	0	0	0	0	0	0	0	0	0	0	0	0	0	
32	Rautahat	0	0	0	0	0	0	0	0	0	0	0	0	0	0	0	0	0	0	0	0	0	0	0	0	0	0	0	0	0	0	0	0	
33	Bara	0	0	0	0	0	0	0	0	0	0	0	0	10	2	12	36	68	104	0	0	0	0	0	0	166	196	362	0	0	0	0	0	0
34	Parsa	0	0	0	0	0	0	2	5	7	0	0	0	6	7	13	158	192	350	0	0	0	8	6	14	0	0	0	0	0	0	0	0	0
35	Chitwan	0	0	0	8	6	14	115	129	244	384	401	785	29	16	45	0	1	1	0	0	0	0	1	1	0	0	0	0	0	0	0	0	0
32.1	Valley	0	0	0	17	17	34	2	2	4	7	10	17	15	16	31	0	0	0	3	0	3	1	1	2	0	1	1	7	0	7	3	2	5
25	Lalitpur	0	0	0	13	15	28	1	0	1	0	0	0	0	0	0	0	0	0	0	0	0	0	0	0	0	0	1	0	1	0	0	0	
26	Bhaktapur	0	0	0	0	0	0	0	1	1	1	1	2	0	0	0	0	0	0	0	0	0	1	1	0	0	0	0	0	0	0	0	0	
27	Kathmandu	0	0	0	4	2	6	1	1	2	6	9	15	15	16	31	0	0	0	3	0	3	1	0	1	0	1	1	6	0	6	3	2	5
35.1	Western dev. reg.	0	0	0	333	282	615	174	175	349	71	43	114	6	6	12	13	9	22	0	0	0	0	0	0	0	0	0	6	4	10	0	0	0
35.2	West. mountain	0	0	0	0	0	0	0	0	0	0	0	0	0	0	0	0	0	0	0	0	0	0	0	0	0	0	0	0	0	0	0	0	
41	Manang	0	0	0	0	0	0	0	0	0	0	0	0	0	0	0	0	0	0	0	0	0	0	0	0	0	0	0	0	0	0	0	0	
42	Mustang	0	0	0	0	0	0	0	0	0	0	0	0	0	0	0	0	0	0	0	0	0	0	0	0	0	0	0	0	0	0	0	0	
37.1	West. hill	0	0	0	333	282	615	99	93	192	71	43	114	2	1	3	0	0	0	0	0	0	0	0	0	0	0	6	4	10	0	0	0	
36	Gorkha	0	0	0	329	276	605	0	1	1	65	37	102	0	0	0	0	0	0	0	0	0	0	0	0	0	0	0	0	0	0	0	0	
37	Lamjung	0	0	0	2	4	6	0	1	1	1	1	2	0	0	0	0	0	0	0	0	0	0	0	0	0	0	0	0	0	0	0	0	
38	Tanahu	0	0	0	2	2	4	44	41	85	5	5	10	2	1	3	0	0	0	0	0	0	0	0	0	0	0	6	4	10	0	0	0	
39	Syangja	0	0	0	0	0	0	6	10	16	0	0	0	0	0	0	0	0	0	0	0	0	0	0	0	0	0	0	0	0	0	0	0	
40	Kaski	0	0	0	0	0	0	0	0	0	0	0	0	0	0	0	0	0	0	0	0	0	0	0	0	0	0	0	0	0	0	0	0	
43	Myagdi	0	0	0	0	0	0	0	0	0	0	0	0	0	0	0	0	0	0	0	0	0	0	0	0	0	0	0	0	0	0	0	0	
44	Parbat	0	0	0	0	0	0	0	0	0	0	0	0	0	0	0	0	0	0	0	0	0	0	0	0	0	0	0	0	0	0	0	0	
45	Baglung	0	0	0	0	0	0	0	0	0	0	0	0	0	0	0	0	0	0	0	0	0	0	0	0	0	0	0	0	0	0	0	0	
46	Gulmi	0	0	0	0	0	0	31	21	52	0	0	0	0	0	0	0	0	0	0	0	0	0	0	0	0	0	0	0	0	0	0	0	
47	Palpa	0	0	0	0	0	0	18	19	37	0	0	0	0	0	0	0	0	0	0	0	0	0	0	0	0	0	0	0	0	0	0	0	
51	Arghakhanchi	0	0	0	0	0	0	0	0	0	0	0	0	0	0	0	0	0	0	0	0	0	0	0	0	0	0	0	0	0	0	0	0	
48.1	West. tarai	0	0	0	0	0	0	75	82	157	0	0	0	4	5	9	13	9	22	0	0	0	0	0	0	0	0	0	0	0	0	0	0	0
48	Nawalparasi	0	0	0	0	0	0	73	76	149	0	0	0	0	0	0	0	0	0	0	0	0	0	0	0	0	0	0	0	0	0	0	0	0
49	Rupandehi	0	0	0	0	0	0	1	5	6	0	0	0	4	4	8	13	9	22	0	0	0	0	0	0	0	0	0	0	0	0	0	0	0
50	Kapilbastu	0	0	0	0	0	0	1	1	2	0	0	0	0	1	1	0	0	0	0	0	0	0	0	0	0	0	0	0	0	0	0	0	0

Number of students at lower secondary level by disadvantaged Janajati details, Flash I_2010-011

Dist. code	District_name	Bankaria			Baramu			Bote			Chepang			Danuwar			Dhanuk			Hayu			Jhagad			Kisan			Kusunda			Lepcha		
		F	M	T	F	M	T	F	M	T	F	M	T	F	M	T	F	M	T	F	M	T	F	M	T	F	M	T	F	M	T			
51.1	Mid western dev. reg.	0	0	0	5	3	8	19	25	44	2	1	3	0	0	0	0	0	0	0	0	0	1	0	1	3	1	4	2	1	3	0	0	0
51.2	Mid west. mountain	0	0	0	0	0	0	0	0	0	0	0	0	0	0	0	0	0	0	0	0	0	0	0	3	1	4	0	0	0	0	0	0	
62	Dolpa	0	0	0	0	0	0	0	0	0	0	0	0	0	0	0	0	0	0	0	0	0	0	0	0	0	0	0	0	0	0	0	0	
63	Jumla	0	0	0	0	0	0	0	0	0	0	0	0	0	0	0	0	0	0	0	0	0	0	0	3	1	4	0	0	0	0	0	0	
64	Kalikot	0	0	0	0	0	0	0	0	0	0	0	0	0	0	0	0	0	0	0	0	0	0	0	0	0	0	0	0	0	0	0	0	
65	Mugu	0	0	0	0	0	0	0	0	0	0	0	0	0	0	0	0	0	0	0	0	0	0	0	0	0	0	0	0	0	0	0	0	
66	Humla	0	0	0	0	0	0	0	0	0	0	0	0	0	0	0	0	0	0	0	0	0	0	0	0	0	0	0	0	0	0	0	0	
56.1	Mid west. hill	0	0	0	5	3	8	0	0	0	0	0	0	0	0	0	0	0	0	0	0	0	1	0	1	0	0	0	2	1	3	0	0	0
52	Pyuthan	0	0	0	0	0	0	0	0	0	0	0	0	0	0	0	0	0	0	0	0	0	0	0	0	0	0	0	0	0	0	0	0	
53	Rolpa	0	0	0	0	0	0	0	0	0	0	0	0	0	0	0	0	0	0	0	0	0	0	0	0	0	0	0	0	0	0	0	0	
54	Rukum	0	0	0	0	0	0	0	0	0	0	0	0	0	0	0	0	0	0	0	0	0	0	0	0	0	0	0	0	0	0	0	0	
55	Salyan	0	0	0	0	0	0	0	0	0	0	0	0	0	0	0	0	0	0	0	0	0	0	0	0	0	0	0	0	0	0	0	0	
59	Surkhet	0	0	0	5	3	8	0	0	0	0	0	0	0	0	0	0	0	0	0	0	0	1	0	1	0	0	0	2	1	3	0	0	0
60	Dailekh	0	0	0	0	0	0	0	0	0	0	0	0	0	0	0	0	0	0	0	0	0	0	0	0	0	0	0	0	0	0	0	0	
61	Jajarkot	0	0	0	0	0	0	0	0	0	0	0	0	0	0	0	0	0	0	0	0	0	0	0	0	0	0	0	0	0	0	0	0	
63.1	Mid west. tarai	0	0	0	0	0	0	19	25	44	2	1	3	0	0	0	0	0	0	0	0	0	0	0	0	0	0	0	0	0	0	0	0	0
56	Dang	0	0	0	0	0	0	15	19	34	0	0	0	0	0	0	0	0	0	0	0	0	0	0	0	0	0	0	0	0	0	0	0	0
57	Banke	0	0	0	0	0	0	0	0	0	1	0	1	0	0	0	0	0	0	0	0	0	0	0	0	0	0	0	0	0	0	0	0	0
58	Bardiya	0	0	0	0	0	0	4	6	10	1	1	2	0	0	0	0	0	0	0	0	0	0	0	0	0	0	0	0	0	0	0	0	0
66.1	Far western dev. reg.	0	0	0	0	0	0	0	0	0	0	0	0	0	0	0	0	0	0	0	0	0	0	0	0	0	0	1	2	3	0	0	0	
66.2	Far west. mountain	0	0	0	0	0	0	0	0	0	0	0	0	0	0	0	0	0	0	0	0	0	0	0	0	0	0	1	2	3	0	0	0	
67	Bajura	0	0	0	0	0	0	0	0	0	0	0	0	0	0	0	0	0	0	0	0	0	0	0	0	0	0	0	0	0	0	0	0	
68	Bajhang	0	0	0	0	0	0	0	0	0	0	0	0	0	0	0	0	0	0	0	0	0	0	0	0	0	0	0	0	0	0	0	0	
75	Darchula	0	0	0	0	0	0	0	0	0	0	0	0	0	0	0	0	0	0	0	0	0	0	0	0	0	0	1	2	3	0	0	0	
69.1	Far west. hill	0	0	0	0	0	0	0	0	0	0	0	0	0	0	0	0	0	0	0	0	0	0	0	0	0	0	0	0	0	0	0	0	0
69	Achham	0	0	0	0	0	0	0	0	0	0	0	0	0	0	0	0	0	0	0	0	0	0	0	0	0	0	0	0	0	0	0	0	
70	Doti	0	0	0	0	0	0	0	0	0	0	0	0	0	0	0	0	0	0	0	0	0	0	0	0	0	0	0	0	0	0	0	0	
73	Dadeldhura	0	0	0	0	0	0	0	0	0	0	0	0	0	0	0	0	0	0	0	0	0	0	0	0	0	0	0	0	0	0	0	0	
74	Baitadi	0	0	0	0	0	0	0	0	0	0	0	0	0	0	0	0	0	0	0	0	0	0	0	0	0	0	0	0	0	0	0	0	
73.1	Far west. tarai	0	0	0	0	0	0	0	0	0	0	0	0	0	0	0	0	0	0	0	0	0	0	0	0	0	0	0	0	0	0	0	0	0
71	Kailali	0	0	0	0	0	0	0	0	0	0	0	0	0	0	0	0	0	0	0	0	0	0	0	0	0	0	0	0	0	0	0	0	
72	Kanchanpur	0	0	0	0	0	0	0	0	0	0	0	0	0	0	0	0	0	0	0	0	0	0	0	0	0	0	0	0	0	0	0	0	

Number of students at lower secondary level by disadvantaged Janajati details, Flash I, 2010-011

Dist_code	District_name	Majhi			Meche			Mushibadiya			Raji			Raute			Satar			Singsa			Siyar			Surel			Thami			Thunam			Total		
		F	M	T	F	M	T	F	M	T	F	M	T	F	M	T	F	M	T	F	M	T	F	M	T	F	M	T	F	M	T	F	M	T			
0.1	Total	2327	2242	4569	175	221	396	2	9	11	70	86	156	9	6	15	1347	1481	2828	4	2	6	3	4	7	3	2	5	866	738	1604	7	17	24	11440	11232	22672
0.2	Eastern dev. reg.	968	946	1914	174	221	395	1	4	5	0	0	0	0	0	0	1341	1477	2818	4	1	5	0	0	0	0	0	0	35	36	71	1	7	8	5331	5350	10681
0.3	East. mountain	15	10	25	0	0	0	0	0	0	0	0	0	0	0	0	0	0	0	4	1	5	0	0	0	0	0	0	1	4	5	0	0	0	27	26	53
1	Taplejung	0	0	0	0	0	0	0	0	0	0	0	0	0	0	0	0	0	0	0	0	0	0	0	0	0	0	0	0	0	0	0	0	0	0	0	
9	Sankhuwasabha	7	4	11	0	0	0	0	0	0	0	0	0	0	0	0	0	0	0	4	1	5	0	0	0	0	0	0	0	0	0	0	0	0	11	5	16
11	Solukhumbu	8	6	14	0	0	0	0	0	0	0	0	0	0	0	0	0	0	0	0	0	0	0	0	0	0	0	1	4	5	0	0	0	16	21	37	
3.1	East. hill	198	175	373	1	2	3	0	0	0	0	0	0	0	0	0	0	0	0	0	0	0	0	0	0	0	0	27	25	52	0	0	0	742	681	1423	
2	Panchthar	0	0	0	0	0	0	0	0	0	0	0	0	0	0	0	0	0	0	0	0	0	0	0	0	0	0	0	0	0	0	0	0	0	0	0	
3	Ilam	2	1	3	0	1	1	0	0	0	0	0	0	0	0	0	0	0	0	0	0	0	0	0	0	0	0	21	22	43	0	0	0	100	88	188	
7	Dhankuta	35	33	68	0	0	0	0	0	0	0	0	0	0	0	0	0	0	0	0	0	0	0	0	0	0	0	0	0	0	0	0	0	35	34	69	
8	Terhathum	10	10	20	0	0	0	0	0	0	0	0	0	0	0	0	0	0	0	0	0	0	0	0	0	0	0	0	0	0	0	0	0	10	10	20	
10	Bhojpur	12	5	17	1	1	2	0	0	0	0	0	0	0	0	0	0	0	0	0	0	0	0	0	0	0	0	1	0	1	0	0	0	14	6	20	
12	Okhaldhunga	22	18	40	0	0	0	0	0	0	0	0	0	0	0	0	0	0	0	0	0	0	0	0	0	0	0	0	0	0	0	0	0	22	18	40	
13	Khotang	18	26	44	0	0	0	0	0	0	0	0	0	0	0	0	0	0	0	0	0	0	0	0	0	0	0	0	0	0	0	0	0	18	26	44	
14	Udayapur	99	82	181	0	0	0	0	0	0	0	0	0	0	0	0	0	0	0	0	0	0	0	0	0	0	0	5	3	8	0	0	0	543	499	1042	
11.1	East. tarai	755	761	1516	173	219	392	1	4	5	0	0	0	0	0	0	1341	1477	2818	0	0	0	0	0	0	0	0	0	7	7	14	1	7	8	4562	4643	9205
4	Jhapa	244	232	476	172	218	390	1	4	5	0	0	0	0	0	0	916	1013	1929	0	0	0	0	0	0	0	0	0	6	5	11	0	0	0	1573	1673	3246
5	Morang	256	250	506	1	1	2	0	0	0	0	0	0	0	0	0	406	438	844	0	0	0	0	0	0	0	0	0	1	2	3	0	0	0	1108	1099	2207
6	Sunsari	201	200	401	0	0	0	0	0	0	0	0	0	0	0	0	9	6	15	0	0	0	0	0	0	0	0	0	0	0	0	1	7	8	1455	1397	2852
15	Saptari	21	26	47	0	0	0	0	0	0	0	0	0	0	0	0	0	0	0	0	0	0	0	0	0	0	0	0	0	0	0	0	0	86	119	205	
16	Siraha	33	53	86	0	0	0	0	0	0	0	0	0	0	0	0	10	20	30	0	0	0	0	0	0	0	0	0	0	0	0	0	0	340	355	695	
16.1	Central dev. reg.	1193	1120	2313	1	0	1	1	2	3	0	0	0	0	0	0	6	4	10	0	1	1	1	2	3	1	2	3	822	699	1521	6	10	16	5215	5054	10269
16.2	Cent. mountain	87	81	168	0	0	0	0	0	0	0	0	0	0	0	0	0	0	0	0	1	1	0	0	0	0	0	720	623	1343	0	0	0	926	816	1742	
22	Dolakha	10	14	24	0	0	0	0	0	0	0	0	0	0	0	0	0	0	0	0	1	1	0	0	0	0	0	623	564	1187	0	0	0	633	579	1212	
23	Sindhupalchok	77	67	144	0	0	0	0	0	0	0	0	0	0	0	0	0	0	0	0	0	0	0	0	0	0	0	97	59	156	0	0	0	293	237	530	
29	Rasuwa	0	0	0	0	0	0	0	0	0	0	0	0	0	0	0	0	0	0	0	0	0	0	0	0	0	0	0	0	0	0	0	0	0	0	0	
19.1	Cent. hill	975	890	1865	0	0	0	0	1	1	0	0	0	0	0	0	0	1	1	0	0	0	0	0	0	0	2	2	79	64	143	0	0	0	2924	2704	5628
20	Sindhuli	506	473	979	0	0	0	0	0	0	0	0	0	0	0	0	0	0	0	0	0	0	0	0	0	1	1	36	19	55	0	0	0	1235	1233	2468	
21	Ramechhap	192	178	370	0	0	0	0	0	0	0	0	0	0	0	0	0	0	0	0																	

[illegible]

Number of students at lower secondary level by disadvantaged Janajati details, Flash I, 2010-011

Dist_code	District_name	Majhi			Meche			Mushibadiya			Raji			Raute			Satar			Singa			Siyar			Surel			Thami			Thunam			Total		
		F	M	T	F	M	T	F	M	T	F	M	T	F	M	T	F	M	T	F	M	T	F	M	T	F	M	T	F	M	T	F	M	T			
51.1	Mid western dev. reg.	18	17	35	0	0	0	0	2	2	54	68	122	0	0	0	0	0	0	0	0	0	2	0	2	7	2	9	0	0	0	113	120	233			
51.2	Mid west. mountain	0	0	0	0	0	0	0	0	0	0	0	0	0	0	0	0	0	0	0	0	0	0	0	0	0	0	0	0	0	0	3	1	4			
62	Dolpa	0	0	0	0	0	0	0	0	0	0	0	0	0	0	0	0	0	0	0	0	0	0	0	0	0	0	0	0	0	0	0	0	0			
63	Jumla	0	0	0	0	0	0	0	0	0	0	0	0	0	0	0	0	0	0	0	0	0	0	0	0	0	0	0	0	0	0	3	1	4			
64	Kalikot	0	0	0	0	0	0	0	0	0	0	0	0	0	0	0	0	0	0	0	0	0	0	0	0	0	0	0	0	0	0	0	0	0			
65	Mugu	0	0	0	0	0	0	0	0	0	0	0	0	0	0	0	0	0	0	0	0	0	0	0	0	0	0	0	0	0	0	0	0	0			
66	Humla	0	0	0	0	0	0	0	0	0	0	0	0	0	0	0	0	0	0	0	0	0	0	0	0	0	0	0	0	0	0	0	0	0			
56.1	Mid west. hill	10	8	18	0	0	0	0	0	0	25	32	57	0	0	0	0	0	0	0	0	0	2	0	2	6	2	8	0	0	0	51	46	97			
52	Pyuthan	0	0	0	0	0	0	0	0	0	0	0	0	0	0	0	0	0	0	0	0	0	0	0	0	0	0	0	0	0	0	0	0	0			
53	Rolpa	0	0	0	0	0	0	0	0	0	0	0	0	0	0	0	0	0	0	0	0	0	0	0	0	0	0	0	0	0	0	0	0	0			
54	Rukum	0	0	0	0	0	0	0	0	0	0	0	0	0	0	0	0	0	0	0	0	0	0	0	0	0	0	0	0	0	0	0	0	0			
55	Salyan	0	0	0	0	0	0	0	0	0	0	0	0	0	0	0	0	0	0	0	0	0	0	0	0	0	0	0	0	0	0	0	0	0			
59	Surkhet	10	8	18	0	0	0	0	0	0	25	32	57	0	0	0	0	0	0	0	0	0	0	2	0	2	6	2	8	0	0	0	51	46	97		
60	Dailekh	0	0	0	0	0	0	0	0	0	0	0	0	0	0	0	0	0	0	0	0	0	0	0	0	0	0	0	0	0	0	0	0	0			
61	Jajarkot	0	0	0	0	0	0	0	0	0	0	0	0	0	0	0	0	0	0	0	0	0	0	0	0	0	0	0	0	0	0	0	0	0			
63.1	Mid west. tarai	8	9	17	0	0	0	0	2	2	29	36	65	0	0	0	0	0	0	0	0	0	0	0	0	1	0	1	0	0	0	59	73	132			
56	Dang	2	4	6	0	0	0	0	0	0	0	0	0	0	0	0	0	0	0	0	0	0	0	0	0	0	0	0	0	0	0	0	17	23	40		
57	Banke	2	3	5	0	0	0	0	0	0	0	1	1	0	0	0	0	0	0	0	0	0	0	0	0	0	0	0	0	0	0	0	3	4	7		
58	Bardiya	4	2	6	0	0	0	0	2	2	29	35	64	0	0	0	0	0	0	0	0	0	0	0	0	1	0	1	0	0	0	39	46	85			
66.1	Far western dev. reg.	6	9	15	0	0	0	0	0	0	16	18	34	8	5	13	0	0	0	0	0	0	0	0	0	0	0	0	0	0	0	31	34	65			
66.2	Far west. mountain	0	0	0	0	0	0	0	0	0	0	0	0	0	0	0	0	0	0	0	0	0	0	0	0	0	0	0	0	0	0	0	1	2	3		
67	Bajura	0	0	0	0	0	0	0	0	0	0	0	0	0	0	0	0	0	0	0	0	0	0	0	0	0	0	0	0	0	0	0	0	0			
68	Bajhang	0	0	0	0	0	0	0	0	0	0	0	0	0	0	0	0	0	0	0	0	0	0	0	0	0	0	0	0	0	0	0	0	0			
75	Darchula	0	0	0	0	0	0	0	0	0	0	0	0	0	0	0	0	0	0	0	0	0	0	0	0	0	0	0	0	0	0	0	1	2	3		
69.1	Far west. hill	6	9	15	0	0	0	0	0	0	0	0	0	8	5	13	0	0	0	0	0	0	0	0	0	0	0	0	0	0	0	14	14	28			
69	Achham	0	0	0	0	0	0	0	0	0	0	0	0	0	0	0	0	0	0	0	0	0	0	0	0	0	0	0	0	0	0	0	0	0			
70	Doti	6	9	15	0	0	0	0	0	0	0	0	0	0	0	0	0	0	0	0	0	0	0	0	0	0	0	0	0	0	0	6	9	15			
73	Dadeldhura	0	0	0	0	0	0	0	0	0	0	0	0	8	5	13	0	0	0	0	0	0	0	0	0	0	0	0	0	0	0	0	8	5	13		
74	Baitadi	0	0	0	0	0	0	0	0	0	0	0	0	0	0	0	0	0	0	0	0	0	0	0	0	0	0	0	0	0	0	0	0	0			
73.1	Far west. tarai	0	0	0	0	0	0	0	0	0	16	18	34	0	0	0	0	0	0	0	0	0	0	0	0	0	0	0	0	0	0	16	18	34			
71	Kailali	0	0	0	0	0	0	0	0	0	14	17	31	0	0	0	0	0	0	0	0	0	0	0	0	0	0	0	0	0	0	14	17	31			
72	Kanchanpur	0	0	0	0	0	0	0	0	0	2	1	3	0	0	0	0	0	0	0	0	0	0	0	0	0	0	0	0	0	0	2	1	3			

Number of students at secondary level by disadvantaged Janajati details, Flash I_2009-010

Dist. code	District_name	Bankaria			Baramu			Bote			Chepang			Danuwar			Dhanuk			Hayu			Jhagad			Kisan			Kusunda			Lepcha		
		F	M	T	F	M	T	F	M	T	F	M	T	F	M	T	F	M	T	F	M	T	F	M	T	F	M	T	F	M	T			
0.1	Total	0	0	0	154	203	357	102	135	237	217	264	481	853	880	1733	452	568	1020	56	47	103	395	406	801	201	235	436	9	5	14	62	38	100
0.2	Eastern dev. reg.	0	0	0	1	3	4	3	5	8	2	0	2	429	353	782	322	368	690	0	0	0	394	405	799	41	38	79	0	0	0	62	37	99
0.3	East. mountain	0	0	0	0	0	0	1	2	3	0	0	0	0	0	0	0	0	0	0	0	0	0	0	0	0	0	0	0	0	0	0	0	
1	Taplejung			0			0			0			0			0			0			0			0			0			0		0	
9	Sankhuwasabha			0			0			0			0			0			0			0			0			0			0		0	
11	Solukhumbu			0			0	1	2	3			0			0			0			0			0			0			0		0	
3.1	East. hill	0	0	0	0	0	0	2	1	3	0	0	0	204	144	348	0	0	0	0	0	0	1	0	1	0	0	0	0	0	0	41	27	68
2	Panchthar			0			0			0			0			0			0			0			0			0			0		0	
3	Ilam			0			0			0			0			0			0			0	1	0	1	0		0		0	41	27	68	
7	Dhankuta			0			0			0			0			0			0			0			0			0			0		0	
8	Terhathum			0			0			0			0			0			0			0			0			0			0		0	
10	Bhojpur			0			0			0			0			0			0			0			0			0			0		0	
12	Okhaldhunga			0			0			0			0			0			0			0			0			0			0		0	
13	Khotang			0			0			0			0			0			0			0			0			0			0		0	
14	Udayapur			0			0	2	1	3			0	204	144	348			0			0			0			0			0		0	
11.1	East. tarai	0	0	0	1	3	4	0	2	2	2	0	2	225	209	434	322	368	690	0	0	0	393	405	798	41	38	79	0	0	0	21	10	31
4	Jhapa			0	1	1	2			0			0	27	41	68	5	7	12			0	14	12	26	15	23	38			0	11	1	12
5	Morang			0	0	2	2			0			0	13	10	23	42	34	76			0	77	56	133	26	15	41			0		0	
6	Sunsari			0			0	0	2	2			0	3	12	15	110	129	239			0	298	332	630			0			0		0	
15	Saptari			0			0			0	2	0	2	6	2	8	70	94	164			0			0			0			0		0	
16	Siraha			0			0			0			0	176	144	320	95	104	199			0	4	5	9			0			0	10	9	19
16.1	Central dev. reg.	0	0	0	53	82	135	35	68	103	202	248	450	422	526	948	130	200	330	56	47	103	0	1	1	160	197	357	5	0	5	0	1	1
16.2	Cent. mountain	0	0	0	0	0	0	0	0	0	0	0	0	31	31	62	0	0	0	0	0	0	0	0	0	0	0	0	0	0	0	0	0	0
22	Dolakha			0			0			0			0			0			0			0			0			0			0		0	
23	Sindhupalchok			0			0			0			0	31	31	62			0			0			0			0			0		0	
29	Rasuwa			0			0			0			0			0			0			0			0			0			0		0	
19.1	Cent. hill	0	0	0	34	50	84	1	0	1	78	91	169	379	478	857	0	0	0	56	47	103	0	0	0	18	12	30	0	0	0	0	0	0
20	Sindhuli			0			0			0			0	201	322	523			0	41	35	76			0			0			0		0	
21	Ramechhap			0			0			0			0			0			0	13	10	23			0			0			0		0	
24	Kavrepalanchok			0	34	50	84			0			0	101	93	194			0	2	2	4			0			0			0		0	
28	Nuwakot			0			0			0			0			0			0			0			0			0			0		0	
30	Dhading			0			0	1		1	4	9	13			0			0			0			0	18	12	30			0		0	
31	Makwanpur			0			0			0	74	82	156	77	63	140			0			0			0			0			0		0	

Number of students at secondary level by disadvantaged Janajati details, Flash I_2009-010

Dist. code	District_name	Bankaria			Baramu			Bote			Chepang			Danuwar			Dhanuk			Hayu			Jhagad			Kisan			Kusunda			Lepcha		
		F	M	T	F	M	T	F	M	T	F	M	T	F	M	T	F	M	T	F	M	T	F	M	T	F	M	T	F	M	T			
25.1	Cent. tarai	0	0	0	12	25	37	28	66	94	123	149	272	7	11	18	130	200	330	0	0	0	0	0	0	142	183	325	0	0	0	0	0	0
17	Dhanusha			0	11	25	36	5	15	20			0	6	11	17	29	55	84			0			0			0			0			0
18	Mahottari			0			0			0			0			0			0			0			0			0			0			0
19	Sarlahi			0			0			0			0			0			0			0			0			0			0			0
32	Rautahat			0			0			0			0			0			0			0			0			0			0			0
33	Bara			0			0			0			0			0	45	55	100			0			0	142	183	325			0			0
34	Parsa			0			0	2	1	3			0			0	56	90	146			0			0			0			0			0
35	Chitwan			0	1	0	1	21	50	71	123	149	272	1	0	1			0			0			0			0			0			0
32.1	Valley	0	0	0	7	7	14	6	2	8	1	8	9	5	6	11	0	0	0	0	0	0	0	1	1	0	2	2	5	0	5	0	1	1
25	Lalitpur			0	7	6	13			0			0	2	1	3			0			0	0	1	1			0			0			0
26	Bhaktapur			0			0	0	1	1			0			0			0			0			0			0			0			0
27	Kathmandu			0	0	1	1	6	1	7	1	8	9	3	5	8			0			0			0	0	2	2	5	0	5	0	1	1
35.1	Western dev. reg.	0	0	0	97	116	213	61	58	119	13	15	28	2	1	3	0	0	0	0	0	0	0	0	0	0	0	0	4	5	9	0	0	0
35.2	West. mountain	0	0	0	0	0	0	0	0	0	0	0	0	0	0	0	0	0	0	0	0	0	0	0	0	0	0	0	0	0	0	0	0	0
41	Manang			0			0			0			0			0			0			0			0			0			0			0
42	Mustang			0			0			0			0			0			0			0			0			0			0			0
37.1	West. hill	0	0	0	97	116	213	34	29	63	13	15	28	2	1	3	0	0	0	0	0	0	0	0	0	0	0	4	5	9	0	0	0	
36	Gorkha			0	97	116	213	0	1	1	13	14	27	2	1	3			0			0			0			0			0			0
37	Lamjung			0			0			0			0			0			0			0			0			0			0			0
38	Tanahu			0			0	23	10	33		1	1			0			0			0			0			0	4	5	9			0
39	Syangja			0			0	0	1	1			0			0			0			0			0			0			0			0
40	Kaski			0			0			0			0			0			0			0			0			0			0			0
43	Myagdi			0			0			0			0			0			0			0			0			0			0			0
44	Parbat			0			0			0			0			0			0			0			0			0			0			0
45	Baglung			0			0			0			0			0			0			0			0			0			0			0
46	Gulmi			0			0	10	9	19			0			0			0			0			0			0			0			0
47	Palpa			0			0	1	8	9			0			0			0			0			0			0			0			0
51	Arghakhanchi			0			0			0			0			0			0			0			0			0			0			0
48.1	West. tarai	0	0	0	0	0	0	27	29	56	0	0	0	0	0	0	0	0	0	0	0	0	0	0	0	0	0	0	0	0	0	0	0	0
48	Nawalparasi			0			0	27	29	56			0			0			0			0			0			0			0			0
49	Rupandehi			0			0			0			0			0			0			0			0			0			0			0
50	Kapilbastu			0			0			0			0			0			0			0			0			0			0			0

Number of students at secondary level by disadvantaged Janajati details, Flash I_2009-010

Dist. code	District_name	Bankaria			Baramu			Bote			Chepang			Danuwar			Dhanuk			Hayu			Jhagad			Kisan			Kusunda			Lepcha		
		F	M	T	F	M	T	F	M	T	F	M	T	F	M	T	F	M	T	F	M	T	F	M	T	F	M	T	F	M	T	F	M	T
51.1	Mid western dev. reg.	0	0	0	3	2	5	3	4	7	0	1	1	0	0	0	0	0	0	0	0	0	1	0	1	0	0	0	0	0	0	0	0	0
51.2	Mid west. mountain	0	0	0	0	0	0	0	0	0	0	0	0	0	0	0	0	0	0	0	0	0	0	0	0	0	0	0	0	0	0	0	0	0
62	Dolpa			0			0			0			0			0			0			0			0			0			0			0
63	Jumla			0			0			0			0			0			0			0			0			0			0			0
64	Kalikot			0			0			0			0			0			0			0			0			0			0			0
65	Mugu			0			0			0			0			0			0			0			0			0			0			0
66	Humla			0			0			0			0			0			0			0			0			0			0			0
56.1	Mid west. hill	0	0	0	3	2	5	0	1	1	0	0	0	0	0	0	0	0	0	0	0	0	1	0	1	0	0	0	0	0	0	0	0	0
52	Pyuthan			0			0			0			0			0			0			0			0			0			0			0
53	Rolpa			0			0			0			0			0			0			0			0			0			0			0
54	Rukum			0			0			0			0			0			0			0			0			0			0			0
55	Salyan			0			0			0			0			0			0			0			0			0			0			0
59	Surkhet			0	3	2	5	0	1	1			0			0			0			0	1	0	1			0			0			0
60	Dailekh			0			0			0			0			0			0			0			0			0			0			0
61	Jajarkot			0			0			0			0			0			0			0			0			0			0			0
63.1	Mid west. tarai	0	0	0	0	0	0	3	3	6	0	1	1	0	0	0	0	0	0	0	0	0	0	0	0	0	0	0	0	0	0	0	0	0
56	Dang			0			0	2	1	3			0			0			0			0			0			0			0			0
57	Banke			0			0	0	1	1			0			0			0			0			0			0			0			0
58	Bardiya			0			0	1	1	2	0	1	1			0			0			0			0			0			0			0
66.1	Far western dev. reg.	0	0	0	0	0	0	0	0	0	0	0	0	0	0	0	0	0	0	0	0	0	0	0	0	0	0	0	0	0	0	0	0	0
66.2	Far west. mountain	0	0	0	0	0	0	0	0	0	0	0	0	0	0	0	0	0	0	0	0	0	0	0	0	0	0	0	0	0	0	0	0	0
67	Bajura			0			0			0			0			0			0			0			0			0			0			0
68	Bajhang			0			0			0			0			0			0			0			0			0			0			0
75	Darchula			0			0			0			0			0			0			0			0			0			0			0
69.1	Far west. hill	0	0	0	0	0	0	0	0	0	0	0	0	0	0	0	0	0	0	0	0	0	0	0	0	0	0	0	0	0	0	0	0	0
69	Achham			0			0			0			0			0			0			0			0			0			0			0
70	Doti			0			0			0			0			0			0			0			0			0			0			0
73	Dadeldhura			0			0			0			0			0			0			0			0			0			0			0
74	Baitadi			0			0			0			0			0			0			0			0			0			0			0
73.1	Far west. tarai	0	0	0	0	0	0	0	0	0	0	0	0	0	0	0	0	0	0	0	0	0	0	0	0	0	0	0	0	0	0	0	0	0
71	Kailali			0			0			0			0			0			0			0			0			0			0			0
72	Kanchanpur			0			0			0			0			0			0			0			0			0			0			0

Number of students at secondary level by disadvantaged Janjati details, Flash I_2010-011

Dist_code	District_name	Majhi			Meche			Mushibadiya			Raji			Raute			Satar			Singra			Siyar			Sural			Thami			Thunam			Total			
		F	M	T	F	M	T	F	M	T	F	M	T	F	M	T	F	M	T	F	M	T	F	M	T	F	M	T	F	M	T	F	M	T				
0.1	Total	897	858	1755	105	81	186	0	4	4	35	38	73	3	1	4	385	347	732	3	2	5	2	1	3	1	2	3	209	204	413	6	10	16	4147	4329	8476	
0.2	Eastern dev. reg.	435	389	824	105	80	185	0	2	2	8	10	18	2	1	3	384	347	731	3	2	5	0	0	0	0	1	1	27	22	49	1	2	3	2219	2065	4284	
0.3	East. mountain	1	2	3	0	0	0	0	0	0	0	0	0	0	0	0	0	0	0	3	2	5	0	0	0	0	0	0	4	3	7	0	0	0	9	9	18	
1	Taplejung			0			0						0						0			0									0		0	0	0	0		
9	Sankhuwasabha	1	2	3			0						0						0	3	2	5									0		0	4	4	8		
11	Solukhumbu			0			0						0						0			0						4	3	7			0	5	5	10		
3.1	East. hill	66	65	131	0	0	0	0	0	0	0	0	0	0	0	0	0	0	0	0	0	0	0	0	0	0	1	1	16	16	32	0	0	0	330	254	584	
2	Panchthar			0			0						0						0			0									0		0	0	0	0		
3	Ilam			0			0						0						0			0				1	1	15	13	28			0	57	41	98		
7	Dhankuta	10	12	22			0						0						0			0									0		10	12	22			
8	Terhathum	0	2	2			0						0						0			0									0		0	0	2	2		
10	Bhojpur	1		1			0						0						0			0									0		1	0	1			
12	Okhaldhunga	12	15	27			0						0						0			0									0		12	15	27			
13	Khotang	13	4	17			0						0						0			0									0		13	4	17			
14	Udayapur	30	32	62			0						0						0			0									0		237	180	417			
11.1	East. tarai	368	322	690	105	80	185	0	2	2	8	10	18	2	1	3	384	347	731	0	0	0	0	0	0	0	0	0	7	3	10	1	2	3	1880	1802	3682	
4	Jhapa	94	76	170	105	80	185	0	1	1	1	0	1			0	270	235	505			0						0	5	3	8			0	548	480	1028	
5	Morang	112	88	200			0						0	2	1	3	111	104	215			0						0	2	0	2			0	385	310	695	
6	Sunsari	92	94	186			0						0				0	0	3	3		0									0		0	503	572	1075		
15	Saptari	18	17	35			0						0				0		0			0									0		96	113	209			
16	Siraha	52	47	99			0	0	1	1	7	10	17				0	3	5	8			0								0	1	2	3	348	327	675	
16.1	Central dev. reg.	421	422	843	0	1	1	0	0	0	0	0	0	0	0	0	1	0	1	0	0	0	1	0	1	1	1	2	181	181	362	5	8	13	1673	1983	3656	
16.2	Cent. mountain	25	34	59	0	0	0	0	0	0	0	0	0	0	0	0	0	0	0	0	0	0	0	0	0	0	1	1	148	161	309	0	0	0	204	227	431	
22	Dolakha	3	5	8			0						0						0			0				0	0	1	1	138	155	293			0	141	161	302
23	Sindhupalchok	22	29	51			0						0						0			0							10	6	16			0	63	66	129	
29	Rasuwa			0			0						0						0			0									0		0	0	0	0		
19.1	Cent. hill	339	318	657	0	0	0	0	0	0	0	0	0	0	0	0	0	0	0	0	0	0	0	0	0	1	0	1	21	7	28	0	0	0	927	1003	1930	
20	Sindhuli	195	157	352			0						0						0			0				1	0	1	4	2	6			0	442	516	958	
21	Ramechhap	78	84	162			0						0						0			0							10	4	14			0	101	98	199	
24	Kavrepalanchok	30	46	76			0						0						0			0							7	1	8			0	174	192	366	
28	Nuwakot			0			0						0						0			0									0		0	0	0	0		
30	Dhading	5	1	6			0						0						0			0									0		28	22	50			
31	Makwanpur	31	30	61			0						0						0			0									0		182	175	357			

Number of students at secondary level by disadvantaged Janjati details, Flash I_2010-011

Dist_code	District_name	Majhi			Meche			Mushibadiya			Raji			Raute			Satar			Singsa			Siyar			Surel			Thami			Thunam			Total		
		F	M	T	F	M	T	F	M	T	F	M	T	F	M	T	F	M	T	F	M	T	F	M	T	F	M	T	F	M	T	F	M	T			
25.1	Cent. tarai	38	42	80	0	0	0	0	0	0	0	0	0	0	0	0	0	0	0	0	0	0	0	0	0	0	8	8	16	5	8	13	493	692	1185		
17	Dhanusha	1	2	3			0			0			0			0			0			0			0			0			5	8	13	57	116	173	
18	Mahottari			0			0			0			0			0			0			0			0			0					0	0	0	0	
19	Sarlahi			0			0			0			0			0			0			0			0			0					0	0	0	0	
32	Rautahat			0			0			0			0			0			0			0			0			0					0	0	0	0	
33	Bara	14	12	26			0			0			0			0			0			0			0			0					0	201	250	451	
34	Parsa	10	23	33			0			0			0			0			0			0			0			0					0	68	114	182	
35	Chitwan	13	5	18			0			0			0			0			0			0			0	8	8	16			0			167	212	379	
32.1	Valley	19	28	47	0	1	1	0	0	0	0	0	0	0	0	1	0	1	0	0	0	1	0	1	0	0	0	4	5	9	0	0	0	49	61	110	
25	Lalitpur	7	5	12			0			0			0			0			0			0	1	0	1			0	0	1	1		0	17	14	31	
26	Bhaktapur	1	2	3			0			0			0			0			0			0			0			0					0	1	3	4	
27	Kathmandu	11	21	32	0	1	1			0			0			0	1	0	1			0			0	4	4	8			0			31	44	75	
35.1	Western dev. reg.	31	34	65	0	0	0	0	2	2	0	0	0	0	0	0	0	0	0	0	0	0	1	1	2	0	0	0	0	0	0	0	0	209	232	441	
35.2	West. mountain	0	0	0	0	0	0	0	0	0	0	0	0	0	0	0	0	0	0	0	0	0	0	0	0	0	0	0	0	0	0	0	0	0	0	0	
41	Manang			0			0			0			0			0			0			0			0			0					0	0	0	0	
42	Mustang			0			0			0			0			0			0			0			0			0					0	0	0	0	
37.1	West. hill	15	19	34	0	0	0	0	0	0	0	0	0	0	0	0	0	0	0	0	0	1	1	2	0	0	0	0	0	0	0	0	166	186	352		
36	Gorkha	3	5	8			0			0			0			0			0			0	1	1	2			0					0	116	138	254	
37	Lamjung	2	1	3			0			0			0			0			0			0			0			0					0	2	1	3	
38	Tanahu	4	2	6			0			0			0			0			0			0			0			0					0	31	18	49	
39	Syangja	3	3	6			0			0			0			0			0			0			0			0					0	3	4	7	
40	Kaski			0			0			0			0			0			0			0			0			0					0	0	0	0	
43	Myagdi			0			0			0			0			0			0			0			0			0					0	0	0	0	
44	Parbat	2	3	5			0			0			0			0			0			0			0			0					0	2	3	5	
45	Baglung	0	3	3			0			0			0			0			0			0			0			0					0	0	3	3	
46	Gulmi		1	1			0			0			0			0			0			0			0			0					0	10	10	20	
47	Palpa	1	1	2			0			0			0			0			0			0			0			0					0	2	9	11	
51	Arghakhanchi			0			0			0			0			0			0			0			0			0					0	0	0	0	
48.1	West. tarai	16	15	31	0	0	0	0	2	2	0	0	0	0	0	0	0	0	0	0	0	0	0	0	0	0	0	0	0	0	0	0	43	46	89		
48	Nawalparasi	1	0	1			0	0	2	2			0			0			0			0			0			0					0	28	31	59	
49	Rupandehi	13	14	27			0			0			0			0			0			0			0			0					0	13	14	27	
50	Kapilbastu	2	1	3			0			0			0			0			0			0			0			0					0	2	1	3	

Number of students at secondary level by disadvantaged Janjati details, Flash I_2010-011

Dist_code	District_name	Majhi			Meche			Mushibadiya			Raji			Raute			Satar			Singsa			Siyar			Surel			Thami			Thunam			Total		
		F	M	T	F	M	T	F	M	T	F	M	T	F	M	T	F	M	T	F	M	T	F	M	T	F	M	T	F	M	T	F	M	T			
51.1	Mid western dev. reg.	10	13	23	0	0	0	0	0	0	23	22	45	0	0	0	0	0	0	0	0	0	0	0	0	0	1	1	2	0	0	0	41	43	84		
51.2	Mid west. mountain	0	0	0	0	0	0	0	0	0	0	0	0	0	0	0	0	0	0	0	0	0	0	0	0	0	0	0	0	0	0	0	0	0	0		
62	Dolpa			0			0			0			0			0			0			0			0			0			0	0	0	0			
63	Jumla			0			0			0			0			0			0			0			0			0			0	0	0	0			
64	Kalikot			0			0			0			0			0			0			0			0			0			0	0	0	0			
65	Mugu			0			0			0			0			0			0			0			0			0			0	0	0	0			
66	Humla			0			0			0			0			0			0			0			0			0			0	0	0	0			
56.1	Mid west. hill	7	6	13	0	0	0	0	0	0	15	16	31	0	0	0	0	0	0	0	0	0	0	0	0	0	1	1	0	0	0	26	26	52			
52	Pyuthan			0			0			0			0			0			0			0			0			0			0	0	0	0			
53	Rolpa			0			0			0			0			0			0			0			0			0			0	0	0	0			
54	Rukum			0			0			0			0			0			0			0			0			0			0	0	0	0			
55	Salyan			0			0			0			0			0			0			0			0			0			0	0	0	0			
59	Surkhet	7	6	13			0			0	15	16	31			0			0			0			0	0	1	1			0	26	26	52			
60	Dailekh			0			0			0			0			0			0			0			0			0			0	0	0	0			
61	Jajarkot			0			0			0			0			0			0			0			0			0			0	0	0	0			
63.1	Mid west. tarai	3	7	10	0	0	0	0	0	0	8	6	14	0	0	0	0	0	0	0	0	0	0	0	0	0	1	0	1	0	0	0	15	17	32		
56	Dang		4	4			0			0			0			0			0			0			0			0			0	2	5	7			
57	Banke	3	1	4			0			0			0			0			0			0			0			0			0	3	2	5			
58	Bardiya	0	2	2			0			0	8	6	14			0			0			0			0	1	0	1			0	10	10	20			
66.1	Far western dev. reg.	0	0	0	0	0	0	0	0	0	4	6	10	1	0	1	0	0	0	0	0	0	0	0	0	0	0	0	0	0	0	5	6	11			
66.2	Far west. mountain	0	0	0	0	0	0	0	0	0	0	0	0	0	0	0	0	0	0	0	0	0	0	0	0	0	0	0	0	0	0	0	0	0			
67	Bajura			0			0			0			0			0			0			0			0			0			0	0	0	0			
68	Bajhang			0			0			0			0			0			0			0			0			0			0	0	0	0			
75	Darchula			0			0			0			0			0			0			0			0			0			0	0	0	0			
69.1	Far west. hill	0	0	0	0	0	0	0	0	0	0	0	0	1	0	1	0	0	0	0	0	0	0	0	0	0	0	0	0	0	0	1	0	1			
69	Achham			0			0			0			0			0			0			0			0			0			0	0	0	0			
70	Doti			0			0			0			0			0			0			0			0			0			0	0	0	0			
73	Dadeldhura			0			0			0			0	1	0	1			0			0			0			0			0	1	0	1			
74	Baitadi			0			0			0			0			0			0			0			0			0			0	0	0	0			
73.1	Far west. tarai	0	0	0	0	0	0	0	0	0	4	6	10	0	0	0	0	0	0	0	0	0	0	0	0	0	0	0	0	0	4	6	10				
71	Kailali			0			0			0	4	6	10			0			0			0			0			0			0	4	6	10			
72	Kanchanpur			0			0			0			0			0			0			0			0			0			0	0	0	0			

Number of students at higher secondary level by disadvantaged Janjati details, Flash I_2010-011

Dist_ code	District_name	Bankaria			Baramu			Bote			Chepang			Danuwar			Dhanuk			Hayu			Jhagad			Kisan			Kusunda			Lepcha		
		F	M	T	F	M	T	F	M	T	F	M	T	F	M	T	F	M	T	F	M	T	F	M	T	F	M	T	F	M	T			
0.1	Total	0	0	0	32	24	56	63	74	137	23	96	119	253	230	483	186	220	406	20	31	51	47	40	87	152	129	281	1	3	4	14	5	19
0.2	Eastern dev. reg.	0	0	0	0	0	0	0	0	0	0	0	0	166	132	298	120	143	263	0	0	0	47	40	87	3	2	5	1	0	1	14	5	19
0.3	East. mountain	0	0	0	0	0	0	0	0	0	0	0	0	0	0	0	0	0	0	0	0	0	0	0	0	0	0	0	0	0	0	0	0	
1	Taplejung			0			0			0			0			0			0			0			0			0			0		0	
9	Sankhuwasabha			0			0			0			0			0			0			0			0			0			0		0	
11	Solukhumbu			0			0			0			0			0			0			0			0			0			0		0	
3.1	East. hill	0	0	0	0	0	0	0	0	0	0	0	0	76	50	126	0	0	0	0	0	0	0	0	0	0	0	0	0	0	9	5	14	
2	Panchthar			0			0			0			0			0			0			0			0			0			0		0	
3	Ilam			0			0			0			0			0			0			0			0			0		9	5	14		
7	Dhankuta			0			0			0			0			0			0			0			0			0			0		0	
8	Terhathum			0			0			0			0			0			0			0			0			0			0		0	
10	Bhojpur			0			0			0			0			0			0			0			0			0			0		0	
12	Okhaldhunga			0			0			0			0			0			0			0			0			0			0		0	
13	Khotang			0			0			0			0			0			0			0			0			0			0		0	
14	Udayapur			0			0			0			0	76	50	126			0			0			0			0			0		0	
11.1	East. tarai	0	0	0	0	0	0	0	0	0	0	0	0	90	82	172	120	143	263	0	0	0	47	40	87	3	2	5	1	0	1	5	0	5
4	Jhapa			0			0			0			0	1	2	3			0			0	1	1	3	2	5			0	5	0	5	
5	Morang			0			0			0			0			0	33	40	73			0	3	3	6		0	1	0	1		0		
6	Sunsari			0			0			0			0	1	0	1	15	18	33			0	38	30	68		0			0		0		
15	Saptari			0			0			0			0			0	10	9	19			0			0		0			0		0		
16	Siraha			0			0			0			0	88	80	168	62	76	138			0	6	6	12		0			0		0		
16.1	Central dev. reg.	0	0	0	11	14	25	4	8	12	21	95	116	87	98	185	66	77	143	20	31	51	0	0	0	149	127	276	0	3	3	0	0	0
16.2	Cent. mountain	0	0	0	0	0	0	0	0	0	0	0	0	5	3	8	0	0	0	0	0	0	0	0	0	0	0	0	0	0	0	0	0	
22	Dolakha			0			0			0			0			0			0			0			0			0			0		0	
23	Sindhupalchok			0			0			0			0	5	3	8			0			0			0			0			0		0	
29	Rasuwa			0			0			0			0			0			0			0			0			0			0		0	
19.1	Cent. hill	0	0	0	11	14	25	0	0	0	11	9	20	80	95	175	0	0	0	20	31	51	0	0	0	23	11	34	0	0	0	0	0	0
20	Sindhuli			0			0			0			0	43	67	110			0	12	22	34			0		0			0		0		
21	Ramechhap			0			0			0			0			0			0	8	9	17			0		0			0		0		
24	Kavrepalanchok			0	11	14	25			0			0	29	21	50			0			0			0		0			0		0		
28	Nuwakot			0			0			0			0			0			0			0			0		0			0		0		
30	Dhading			0			0			0	2	3	5			0			0			0			0	23	11	34			0		0	
31	Makwanpur			0			0			0	9	6	15	8	7	15			0			0			0		0			0		0		

Number of students at higher secondary level by disadvantaged Janjati details, Flash I_2010-011

Dist_ code	District_name	Bankaria			Baramu			Bote			Chepang			Danuwar			Dhanuk			Hayu			Jhagad			Kisan			Kusunda			Lepcha		
		F	M	T	F	M	T	F	M	T	F	M	T	F	M	T	F	M	T	F	M	T	F	M	T	F	M	T	F	M	T			
25.1	Cent. tarai	0	0	0	0	0	0	3	8	11	8	86	94	0	0	0	66	77	143	0	0	0	0	0	0	126	116	242	0	0	0	0	0	0
17	Dhanusha			0			0			0			0			0	2	5	7			0			0			0			0		0	
18	Mahottari			0			0			0			0			0			0			0			0			0			0		0	
19	Sarlahi			0			0			0			0			0			0			0			0			0			0		0	
32	Rautahat			0			0			0			0			0			0			0			0			0			0		0	
33	Bara			0			0			0			0			0	45	47	92			0			0	126	116	242			0		0	
34	Parsa			0			0			0			0			0	19	25	44			0			0			0			0		0	
35	Chitwan			0			0	3	8	11	8	86	94			0			0			0			0			0			0		0	
32.1	Valley	0	0	0	0	0	0	1	0	1	2	0	2	2	0	2	0	0	0	0	0	0	0	0	0	0	0	0	0	3	3	0	0	0
25	Lalitpur			0			0	1	0	1			0	2	0	2			0			0			0			0			0		0	
26	Bhaktapur			0			0			0			0			0			0			0			0			0			0		0	
27	Kathmandu			0			0			0	2	0	2			0			0			0			0			0	0	3	3		0	
35.1	Western dev. reg.	0	0	0	21	10	31	58	65	123	2	1	3	0	0	0	0	0	0	0	0	0	0	0	0	0	0	0	0	0	0	0	0	
35.2	West. mountain	0	0	0	0	0	0	0	0	0	0	0	0	0	0	0	0	0	0	0	0	0	0	0	0	0	0	0	0	0	0	0	0	
41	Manang			0			0			0			0			0			0			0			0			0			0		0	
42	Mustang			0			0			0			0			0			0			0			0			0			0		0	
37.1	West. hill	0	0	0	21	10	31	3	4	7	2	1	3	0	0	0	0	0	0	0	0	0	0	0	0	0	0	0	0	0	0	0	0	
36	Gorkha			0	21	10	31			0	2	1	3			0			0			0			0			0			0		0	
37	Lamjung			0			0			0			0			0			0			0			0			0			0		0	
38	Tanahu			0			0			0			0			0			0			0			0			0			0		0	
39	Syangja			0			0			0			0			0			0			0			0			0			0		0	
40	Kaski			0			0			0			0			0			0			0			0			0			0		0	
43	Myagdi			0			0			0			0			0			0			0			0			0			0		0	
44	Parbat			0			0			0			0			0			0			0			0			0			0		0	
45	Baglung			0			0			0			0			0			0			0			0			0			0		0	
46	Gulmi			0			0	3	3	6			0			0			0			0			0			0			0		0	
47	Palpa			0			0	0	1	1			0			0			0			0			0			0			0		0	
51	Arghakhanchi			0			0			0			0			0			0			0			0			0			0		0	
48.1	West. tarai	0	0	0	0	0	0	55	61	116	0	0	0	0	0	0	0	0	0	0	0	0	0	0	0	0	0	0	0	0	0	0	0	
48	Nawalparasi			0			0	55	61	116			0			0			0			0			0			0			0		0	
49	Rupandehi			0			0			0			0			0			0			0			0			0			0		0	
50	Kapilbastu			0			0			0			0			0			0			0			0			0			0		0	

Number of students at higher secondary level by disadvantaged Janjati details, Flash I_2010-011

Dist_ code	District_name	Bankaria			Baramu			Bote			Chepang			Danuwar			Dhanuk			Hayu			Jhagad			Kisan			Kusunda			Lepcha		
		F	M	T	F	M	T	F	M	T	F	M	T	F	M	T	F	M	T	F	M	T	F	M	T	F	M	T	F	M	T			
51.1	Mid western dev. reg.	0	0	0	0	0	0	1	1	2	0	0	0	0	0	0	0	0	0	0	0	0	0	0	0	0	0	0	0	0	0			
51.2	Mid west. mountain	0	0	0	0	0	0	0	0	0	0	0	0	0	0	0	0	0	0	0	0	0	0	0	0	0	0	0	0	0	0			
62	Dolpa			0			0			0			0			0			0			0			0			0			0			
63	Jumla			0			0			0			0			0			0			0			0			0			0			
64	Kalikot			0			0			0			0			0			0			0			0			0			0			
65	Mugu			0			0			0			0			0			0			0			0			0			0			
66	Humla			0			0			0			0			0			0			0			0			0			0			
56.1	Mid west. hill	0	0	0	0	0	0	0	0	0	0	0	0	0	0	0	0	0	0	0	0	0	0	0	0	0	0	0	0	0	0			
52	Pyuthan			0			0			0			0			0			0			0			0			0			0			
53	Rolpa			0			0			0			0			0			0			0			0			0			0			
54	Rukum			0			0			0			0			0			0			0			0			0			0			
55	Salyan			0			0			0			0			0			0			0			0			0			0			
59	Surkhet			0			0			0			0			0			0			0			0			0			0			
60	Dailekh			0			0			0			0			0			0			0			0			0			0			
61	Jajarkot			0			0			0			0			0			0			0			0			0			0			
63.1	Mid west. tarai	0	0	0	0	0	0	1	1	2	0	0	0	0	0	0	0	0	0	0	0	0	0	0	0	0	0	0	0	0	0			
56	Dang			0			0			0			0			0			0			0			0			0			0			
57	Banke			0			0			0			0			0			0			0			0			0			0			
58	Bardiya			0			0	1	1	2			0			0			0			0			0			0			0			
66.1	Far western dev. reg.	0	0	0	0	0	0	0	0	0	0	0	0	0	0	0	0	0	0	0	0	0	0	0	0	0	0	0	0	0	0			
66.2	Far west. mountain	0	0	0	0	0	0	0	0	0	0	0	0	0	0	0	0	0	0	0	0	0	0	0	0	0	0	0	0	0	0			
67	Bajura			0			0			0			0			0			0			0			0			0			0			
68	Bajhang			0			0			0			0			0			0			0			0			0			0			
75	Darchula			0			0			0			0			0			0			0			0			0			0			
69.1	Far west. hill	0	0	0	0	0	0	0	0	0	0	0	0	0	0	0	0	0	0	0	0	0	0	0	0	0	0	0	0	0	0			
69	Achham			0			0			0			0			0			0			0			0			0			0			
70	Doti			0			0			0			0			0			0			0			0			0			0			
73	Dadeldhura			0			0			0			0			0			0			0			0			0			0			
74	Baitadi			0			0			0			0			0			0			0			0			0			0			
73.1	Far west. tarai	0	0	0	0	0	0	0	0	0	0	0	0	0	0	0	0	0	0	0	0	0	0	0	0	0	0	0	0	0	0			
71	Kailali			0			0			0			0			0			0			0			0			0			0			
72	Kanchanpur			0			0			0			0			0			0			0			0			0			0			

Number of students at higher secondary level by disadvantaged Janajati details, Flash I 2010-011

Dist_code	District_name	Majhi			Meche			Mushibadiya			Raji			Raute			Satar			Singsa			Siyar			Surel			Thami			Thunam			Total		
		F	M	T	F	M	T	F	M	T	F	M	T	F	M	T	F	M	T	F	M	T	F	M	T	F	M	T	F	M	T	F	M	T			
0.1	Total	218	263	481	20	12	32	0	1	1	3	2	5	0	0	0	71	91	162	9	13	22	0	0	0	1	0	1	48	54	102	0	0	0	1161	1288	2449
0.2	Eastern dev. reg.	95	98	193	20	12	32	0	0	0	0	0	0	0	0	0	71	91	162	9	13	22	0	0	0	0	0	0	5	3	8	0	0	0	551	539	1090
0.3	East. mountain	1	1	2	0	0	0	0	0	0	0	0	0	0	0	0	0	0	0	9	13	22	0	0	0	0	0	0	0	0	0	0	0	0	10	14	24
1	Taplejung			0			0			0			0			0			0			0			0					0		0	0	0	0		
9	Sankhuwasabha	1	1	2			0			0			0			0			0	9	13	22			0			0			0		0	10	14	24	
11	Solukhumbu			0			0			0			0			0			0			0			0			0			0		0	0	0	0	
3.1	East. hill	12	5	17	0	0	0	0	0	0	0	0	0	0	0	0	0	0	0	0	0	0	0	0	0	0	0	3	2	5	0	0	0	100	62	162	
2	Panchthar			0			0			0			0			0			0			0			0			0			0		0	0	0	0	
3	Ilam			0			0			0			0			0			0			0			0		3	2	5			0	12	7	19		
7	Dhankuta			0			0			0			0			0			0			0			0			0			0		0	0	0	0	
8	Terhathum			0			0			0			0			0			0			0			0			0			0		0	0	0	0	
10	Bhojpur			0			0			0			0			0			0			0			0			0			0		0	0	0	0	
12	Okhaldhunga	4	1	5			0			0			0			0			0			0			0			0			0		4	1	5		
13	Khotang			0			0			0			0			0			0			0			0			0			0		0	0	0	0	
14	Udayapur	8	4	12			0			0			0			0			0			0			0			0			0		84	54	138		
11.1	East. tarai	82	92	174	20	12	32	0	0	0	0	0	0	0	0	0	71	91	162	0	0	0	0	0	0	0	0	0	2	1	3	0	0	0	441	463	904
4	Jhapa	17	16	33	20	11	31			0			0			0	38	48	86			0			0		0	2	1	3			0	86	81	167	
5	Morang	22	22	44			0			0			0			0	28	36	64			0			0		0			0		0	87	101	188		
6	Sunsari	10	11	21	0	1	1			0			0			0			0			0			0		0			0		0	64	60	124		
15	Saptari	4	9	13			0			0			0			0			0			0			0		0			0		0	14	18	32		
16	Siraha	29	34	63			0			0			0			0	5	7	12			0			0		0			0		0	190	203	393		
16.1	Central dev. reg.	115	145	260	0	0	0	0	0	0	0	0	0	0	0	0	0	0	0	0	0	0	0	0	1	0	1	43	50	93	0	0	0	517	648	1165	
16.2	Cent. mountain	0	0	0	0	0	0	0	0	0	0	0	0	0	0	0	0	0	0	0	0	0	0	1	0	1	36	44	80	0	0	0	42	47	89		
22	Dolakha			0			0			0			0			0			0			0	1	0	1	30	41	71			0	31	41	72			
23	Sindhupalchok			0			0			0			0			0			0			0			0	6	3	9			0	11	6	17			
29	Rasuwa			0			0			0			0			0			0			0			0			0			0	0	0	0	0		
19.1	Cent. hill	95	133	228	0	0	0	0	0	0	0	0	0	0	0	0	0	0	0	0	0	0	0	0	0	0	1	2	3	0	0	0	241	295	536		
20	Sindhuli	73	111	184			0			0			0			0			0			0			0			0			0	128	200	328			
21	Ramechhap	2	0	2			0			0			0			0			0			0			0	1	2	3			0	11	11	22			
24	Kavrepalanchok	1	4	5			0			0			0			0			0			0			0			0			0	41	39	80			
28	Nuwakot			0			0			0			0			0			0			0			0			0			0	0	0	0	0		
30	Dhading			0			0			0			0			0			0			0			0			0			0	25	14	39			
31	Makwanpur	19	18	37			0			0			0			0			0			0			0			0			0	36	31	67			

Number of students at higher secondary level by disadvantaged Janajati details, Flash I_2010-011

Dist_code	District_name	Majhi			Meche			Mushibadiya			Raji			Raute			Satar			Singa			Siyar			Sural			Thami			Thunam			Total		
		F	M	T	F	M	T	F	M	T	F	M	T	F	M	T	F	M	T	F	M	T	F	M	T	F	M	T	F	M	T	F	M	T			
25.1	Cent. tarai	10	10	20	0	0	0	0	0	0	0	0	0	0	0	0	0	0	0	0	0	0	0	0	0	3	3	6	0	0	0	216	300	516			
17	Dhanusha			0			0			0			0			0			0			0			0			0			0	2	5	7			
18	Mahottari			0			0			0			0			0			0			0			0			0			0	0	0	0			
19	Sarlahi			0			0			0			0			0			0			0			0			0			0	0	0	0			
32	Rautahat			0			0			0			0			0			0			0			0			0			0	0	0	0			
33	Bara	8	3	11			0			0			0			0			0			0			0			0			0	179	166	345			
34	Parsa	0	5	5			0			0			0			0			0			0			0			0			0	19	30	49			
35	Chitwan	2	2	4			0			0			0			0			0			0			0	3	3	6			0	16	99	115			
32.1	Valley	10	2	12	0	0	0	0	0	0	0	0	0	0	0	0	0	0	0	0	0	0	0	0	0	3	1	4	0	0	0	18	6	24			
25	Lalitpur	2	0	2			0			0			0			0			0			0			0	2	0	2			0	7	0	7			
26	Bhaktapur			0			0			0			0			0			0			0			0			0			0	0	0	0			
27	Kathmandu	8	2	10			0			0			0			0			0			0			0	1	1	2			0	11	6	17			
35.1	Western dev. reg.	8	18	26	0	0	0	0	1	1	0	0	0	0	0	0	0	0	0	0	0	0	0	0	0	0	1	1	0	0	0	89	96	185			
35.2	West. mountain	0	0	0	0	0	0	0	0	0	0	0	0	0	0	0	0	0	0	0	0	0	0	0	0	0	0	0	0	0	0	0	0	0			
41	Manang			0			0			0			0			0			0			0			0			0			0	0	0	0			
42	Mustang			0			0			0			0			0			0			0			0			0			0	0	0	0			
37.1	West. hill	4	7	11	0	0	0	0	0	0	0	0	0	0	0	0	0	0	0	0	0	0	0	0	0	0	0	0	0	0	0	30	22	52			
36	Gorkha	1	2	3			0			0			0			0			0			0			0			0			0	24	13	37			
37	Lamjung	1	2	3			0			0			0			0			0			0			0			0			0	1	2	3			
38	Tanahu	0	1	1			0			0			0			0			0			0			0			0			0	0	1	1			
39	Syangja	0	2	2			0			0			0			0			0			0			0			0			0	0	2	2			
40	Kaski			0			0			0			0			0			0			0			0			0			0	0	0	0			
43	Myagdi			0			0			0			0			0			0			0			0			0			0	0	0	0			
44	Parbat			0			0			0			0			0			0			0			0			0			0	0	0	0			
45	Baglung			0			0			0			0			0			0			0			0			0			0	0	0	0			
46	Gulmi			0			0			0			0			0			0			0			0			0			0	3	3	6			
47	Palpa	2	0	2			0			0			0			0			0			0			0			0			0	2	1	3			
51	Arghakhanchi			0			0			0			0			0			0			0			0			0			0	0	0	0			
48.1	West. tarai	4	11	15	0	0	0	0	1	1	0	0	0	0	0	0	0	0	0	0	0	0	0	0	0	0	1	1	0	0	0	59	74	133			
48	Nawalparasi	2	2	4			0	0	1	1			0			0			0			0			0			0			0	57	64	121			
49	Rupandehi	2	9	11			0			0			0			0			0			0			0			0			0	2	9	11			
50	Kapilbastu			0			0			0			0			0			0			0			0	0	1	1			0	0	1	1			

Number of students at higher secondary level by disadvantaged Janajati details, Flash I 2010-011

Dist_code	District_name	Majhi			Meche			Mushibadiya			Raji			Raute			Satar			Singa			Siyar			Surel			Thami			Thunam			Total		
		F	M	T	F	M	T	F	M	T	F	M	T	F	M	T	F	M	T	F	M	T	F	M	T	F	M	T	F	M	T	F	M	T			
51.1	Mid western dev. reg.	0	2	2	0	0	0	0	0	0	3	2	5	0	0	0	0	0	0	0	0	0	0	0	0	0	0	0	0	0	0	0	4	5	9		
51.2	Mid west. mountain	0	0	0	0	0	0	0	0	0	0	0	0	0	0	0	0	0	0	0	0	0	0	0	0	0	0	0	0	0	0	0	0	0			
62	Dolpa			0			0			0			0			0			0			0			0			0			0	0	0	0			
63	Jumla			0			0			0			0			0			0			0			0			0			0	0	0	0			
64	Kalikot			0			0			0			0			0			0			0			0			0			0	0	0	0			
65	Mugu			0			0			0			0			0			0			0			0			0			0	0	0	0			
66	Humla			0			0			0			0			0			0			0			0			0			0	0	0	0			
56.1	Mid west. hill	0	0	0	0	0	0	0	0	0	2	2	4	0	0	0	0	0	0	0	0	0	0	0	0	0	0	0	0	0	0	2	2	4			
52	Pyuthan			0			0			0			0			0			0			0			0			0			0	0	0	0			
53	Rolpa			0			0			0			0			0			0			0			0			0			0	0	0	0			
54	Rukum			0			0			0			0			0			0			0			0			0			0	0	0	0			
55	Salyan			0			0			0			0			0			0			0			0			0			0	0	0	0			
59	Surkhet			0			0			0	2	2	4			0			0			0			0			0			0	2	2	4			
60	Dailekh			0			0			0			0			0			0			0			0			0			0	0	0	0			
61	Jajarkot			0			0			0			0			0			0			0			0			0			0	0	0	0			
63.1	Mid west. tarai	0	2	2	0	0	0	0	0	0	1	0	1	0	0	0	0	0	0	0	0	0	0	0	0	0	0	0	0	0	0	2	3	5			
56	Dang			0			0			0			0			0			0			0			0			0			0	0	0	0			
57	Banke			0			0			0			0			0			0			0			0			0			0	0	0	0			
58	Bardiya	0	2	2			0			0	1	0	1			0			0			0			0			0			0	2	3	5			
66.1	Far western dev. reg.	0	0	0	0	0	0	0	0	0	0	0	0	0	0	0	0	0	0	0	0	0	0	0	0	0	0	0	0	0	0	0	0	0			
66.2	Far west. mountain	0	0	0	0	0	0	0	0	0	0	0	0	0	0	0	0	0	0	0	0	0	0	0	0	0	0	0	0	0	0	0	0	0			
67	Bajura			0			0			0			0			0			0			0			0			0			0	0	0	0			
68	Bajhang			0			0			0			0			0			0			0			0			0			0	0	0	0			
75	Darchula			0			0			0			0			0			0			0			0			0			0	0	0	0			
69.1	Far west. hill	0	0	0	0	0	0	0	0	0	0	0	0	0	0	0	0	0	0	0	0	0	0	0	0	0	0	0	0	0	0	0	0	0			
69	Achham			0			0			0			0			0			0			0			0			0			0	0	0	0			
70	Doti			0			0			0			0			0			0			0			0			0			0	0	0	0			
73	Dadeldhura			0			0			0			0			0			0			0			0			0			0	0	0	0			
74	Baitadi			0			0			0			0			0			0			0			0			0			0	0	0	0			
73.1	Far west. tarai	0	0	0	0	0	0	0	0	0	0	0	0	0	0	0	0	0	0	0	0	0	0	0	0	0	0	0	0	0	0	0	0	0			
71	Kailali			0			0			0			0			0			0			0			0			0			0	0	0	0			
72	Kanchanpur			0			0			0			0			0			0			0			0			0			0	0	0	0			

Number of student by types of disabilities at secondary level, Flash I_2010-011

Dist. code	District_name	Physically Disabled			Menatally Disabled			Deaf			Blind			Deaf and Blind			Vocal and speech related disabilities			Total		
		G	B	T	G	B	T	G	B	T	G	B	T	G	B	T	G	B	T	G	B	T
0.1	Total	1563	1754	3317	450	525	975	390	502	892	487	478	965	155	167	322	128	239	367	3173	3665	6838
0.2	Eastern dev. reg.	330	334	664	93	83	176	60	70	130	73	76	149	27	22	49	13	23	36	596	608	1204
0.3	East. mountain	41	47	88	9	14	23	5	4	9	2	7	9	5	6	11	3	3	6	65	81	146
1	Taplejung	20	20	40	6	8	14	2	2	4		2	2	1	2	3		1	1	29	35	64
9	Sankhuwasabha	15	15	30	0	2	2	1	1	2	0	2	2	4	4	8	0	1	1	20	25	45
11	Solukhumbu	6	12	18	3	4	7	2	1	3	2	3	5			0	3	1	4	16	21	37
3.1	East. hill	147	147	294	33	20	53	19	18	37	27	19	46	14	9	23	2	10	12	242	223	465
2	Panchthar	19	16	35	5	3	8	3	2	5	1		1	3	2	5		2	2	31	25	56
3	Ilam	22	16	38	7	0	7	5	3	8	5	7	12	4	4	8	2	3	5	45	33	78
7	Dhankuta	21	16	37	3	2	5	3	3	6	6	2	8	2	0	2	0	1	1	35	24	59
8	Terhathum	15	14	29	8	6	14	0	1	1	2	2	4	2	1	3	0	2	2	27	26	53
10	Bhojpur	15	7	22	2	0	2	2	1	3	1	1	2	1	2	3			0	21	11	32
12	Okhaldhunga	18	25	43	2	0	2	1	4	5	4	1	5			0			0	25	30	55
13	Khotang	14	20	34			0	1	1	2	3	0	3	1	0	1			0	19	21	40
14	Udayapur	23	33	56	6	9	15	4	3	7	5	6	11	1		1	0	2	2	39	53	92
11.1	East. tarai	142	140	282	51	49	100	36	48	84	44	50	94	8	7	15	8	10	18	289	304	593
4	Jhapa	34	28	62	25	18	43	14	14	28	9	11	20	1	1	2	3	2	5	86	74	160
5	Morang	41	33	74	11	10	21	16	29	45	8	8	16	5	3	8	4	2	6	85	85	170
6	Sunsari	42	45	87	6	7	13	4	3	7	18	21	39	2	0	2	1	4	5	73	80	153
15	Saptari	14	14	28	4	9	13	1	1	2	1		1	0	1	1			0	20	25	45
16	Siraha	11	20	31	5	5	10	1	1	2	8	10	18	0	2	2	0	2	2	25	40	65
16.1	Central dev. reg.	357	423	780	139	154	293	108	124	232	109	89	198	41	41	82	33	39	72	787	870	1657
16.2	Cent. mountain	58	79	137	14	11	25	15	7	22	8	15	23	2	3	5	1	0	1	98	115	213
22	Dolakha	34	34	68	6	5	11	4	4	8	1	6	7	0	2	2			0	45	51	96
23	Sindhupalchok	19	34	53	8	6	14	8	2	10	6	6	12	2	1	3	1	0	1	44	49	93
29	Rasuwa	5	11	16			0	3	1	4	1	3	4			0			0	9	15	24
19.1	Cent. hill	118	115	233	63	65	128	33	39	72	53	28	81	24	21	45	12	17	29	303	285	588
20	Sindhuli	13	22	35	27	29	56	6	8	14	7	6	13	16	10	26	4	9	13	73	84	157
21	Ramechhap	27	23	50	9	7	16	4	8	12	3	5	8	2	4	6	2	1	3	47	48	95
24	Kavrepalanchok	22	19	41	6	6	12	8	10	18	21	7	28	1	1	2	2	2	4	60	45	105
28	Nuwakot	2	1	3	2	2	4			0			0			0			0	4	3	7
30	Dhading	18	22	40	5	7	12	10	10	20	17	5	22	2	2	4	2	2	4	54	48	102
31	Makwanpur	36	28	64	14	14	28	5	3	8	5	5	10	3	4	7	2	3	5	65	57	122
25.1	Cent. tarai	150	206	356	52	62	114	25	48	73	40	42	82	8	8	16	18	20	38	293	386	679
17	Dhanusha	22	34	56	3	2	5	7	15	22	7	2	9	1	4	5	7	1	8	47	58	105
18	Mahottari	23	23	46	5	8	13	2	6	8			0			0	0	2	2	30	39	69
19	Sarlahi	14	41	55	13	10	23	3	7	10	8	5	13	2	1	3	2	4	6	42	68	110
32	Rautahat	36	49	85	15	18	33	2	8	10	6	13	19	3	2	5	5	7	12	67	97	164
33	Bara	15	18	33	3	7	10	1	2	3	1	6	7			0			0	20	33	53
34	Parsa	10	12	22	5	8	13	2	3	5	1	3	4			0	3	3	6	21	29	50
35	Chitwan	30	29	59	8	9	17	8	7	15	17	13	30	2	1	3	1	3	4	66	62	128
32.1	Valley	31	23	54	10	16	26	35	30	65	8	4	12	7	9	16	2	2	4	93	84	177
25	Lalitpur	8	4	12	0	6	6	2	3	5	1	1	2	1	3	4			0	12	17	29
26	Bhaktapur	5	4	9	4	6	10			0	2	0	2			0	0	1	1	11	11	22
27	Kathmandu	18	15	33	6	4	10	33	27	60	5	3	8	6	6	12	2	1	3	70	56	126
35.1	Western dev. reg.	269	301	570	39	61	100	45	74	119	113	112	225	38	42	80	17	36	53	521	626	1147
35.2	West. mountain	0	0	0	0	0	0	0	0	0	0	0	0	0	0	0	0	0	0	0	0	0
41	Manang			0			0			0			0			0			0	0	0	0
42	Mustang			0			0			0			0			0			0	0	0	0
37.1	West. hill	206	234	440	32	50	82	27	45	72	99	92	191	36	34	70	13	27	40	413	482	895
36	Gorkha	11	17	28	0	2	2	2	3	5	1	4	5	2	6	8			0	16	32	48
37	Lamjung	7	14	21	2	4	6		2	2	5	2	7			0	1	4	5	15	26	41

Number of student by types of disabilities at secondary level, Flash I_2010-011

Dist. code	District_name	Physically Disabled			Menatally Disabled			Deaf			Blind			Deaf and Blind			Vocal and speech related disabilities			Total		
		G	B	T	G	B	T	G	B	T	G	B	T	G	B	T	G	B	T	G	B	T
38	Tanahu	11	17	28	4	3	7	2	3	5	11	15	26			0			0	28	38	66
39	Syangja	21	30	51	12	10	22	4	5	9	28	18	46	2	4	6	0	5	5	67	72	139
40	Kaski	18	11	29	1	5	6	2	3	5	5	6	11	2	5	7			0	28	30	58
43	Myagdi	20	18	38	2	3	5	1	2	3	2	1	3	0	3	3	0	1	1	25	28	53
44	Parbat	20	26	46	2	6	8	7	4	11	11	6	17	2	2	4	3	0	3	45	44	89
45	Baglung	27	27	54	6	8	14	4	4	8	4	6	10	7	3	10	5	4	9	53	52	105
46	Gulmi	22	27	49	0	1	1	2	6	8	13	12	25	13	9	22	1	3	4	51	58	109
47	Palpa	21	24	45	3	1	4	1	4	5	11	15	26	3	0	3	0	5	5	39	49	88
51	Arghakhanchi	28	23	51	0	7	7	2	9	11	8	7	15	5	2	7	3	5	8	46	53	99
48.1	West. tarai	63	67	130	7	11	18	18	29	47	14	20	34	2	8	10	4	9	13	108	144	252
48	Nawalparasi	21	13	34	4	1	5	2	5	7	3	6	9			0	2	2	4	32	27	59
49	Rupandehi	17	19	36	2	3	5	10	18	28	4	4	8	2	6	8	0	1	1	35	51	86
50	Kapilbastu	25	35	60	1	7	8	6	6	12	7	10	17	0	2	2	2	6	8	41	66	107
51.1	Mid western dev. reg.	354	371	725	107	126	233	113	122	235	122	119	241	29	34	63	36	72	108	761	844	1605
51.2	Mid west. mountain	39	64	103	10	19	29	16	35	51	7	20	27	4	6	10	5	21	26	81	165	246
62	Dolpa	4	4	8	0	1	1	1	2	3	0	1	1	1	3	4	1	2	3	7	13	20
63	Jumla	14	12	26	3	8	11	4	11	15	2	3	5	1	1	2	1	2	3	25	37	62
64	Kalikot	15	27	42	1	4	5	7	6	13	4	9	13	2	2	4	3	5	8	32	53	85
65	Mugu	2	18	20	4	1	5	2	7	9	1	4	5			0	0	10	10	9	40	49
66	Humla	4	3	7	2	5	7	2	9	11		3	3			0		2	2	8	22	30
56.1	Mid west. hill	201	190	391	73	79	152	62	55	117	54	56	110	11	15	26	16	34	50	417	429	846
52	Pyuthan	13	18	31	4	2	6	4	9	13	3	2	5	1		1		5	5	25	36	61
53	Rolpa	10	11	21	2	1	3	1	4	5	2	5	7	1	3	4	1	1	2	17	25	42
54	Rukum	38	32	70	31	34	65	19	18	37	18	16	34	2	0	2	5	6	11	113	106	219
55	Salyan	34	26	60	10	9	19	12	8	20	8	9	17	0	5	5	6	9	15	70	66	136
59	Surkhet	69	67	136	12	19	31	16	8	24	12	12	24	2	1	3	1	2	3	112	109	221
60	Dailekh			0			0			0			0			0			0	0	0	0
61	Jajarkot	37	36	73	14	14	28	10	8	18	11	12	23	5	6	11	3	11	14	80	87	167
63.1	Mid west. tarai	114	117	231	24	28	52	35	32	67	61	43	104	14	13	27	15	17	32	263	250	513
56	Dang	39	51	90	9	12	21	8	8	16	27	20	47	1	1	2	9	5	14	93	97	190
57	Banke	40	31	71	9	10	19	16	13	29	18	14	32	6	9	15	5	5	10	94	82	176
58	Bardiya	35	35	70	6	6	12	11	11	22	16	9	25	7	3	10	1	7	8	76	71	147
66.1	Far western dev. reg.	253	325	578	72	101	173	64	112	176	70	82	152	20	28	48	29	69	98	508	717	1225
66.2	Far west. mountain	44	80	124	15	36	51	24	41	65	10	20	30	12	15	27	8	17	25	113	209	322
67	Bajura	18	33	51	6	7	13	6	10	16	6	3	9	6	7	13	0	3	3	42	63	105
68	Bajhang	13	28	41	4	11	15	12	15	27	1	7	8	3	6	9	4	8	12	37	75	112
75	Darchula	13	19	32	5	18	23	6	16	22	3	10	13	3	2	5	4	6	10	34	71	105
69.1	Far west. hill	106	132	238	32	39	71	20	45	65	29	37	66	8	7	15	15	39	54	210	299	509
69	Achham	41	56	97	24	19	43	8	11	19	2	6	8	1	1	2	7	23	30	83	116	199
70	Doti	14	17	31	0	4	4	6	18	24	9	14	23	2	2	4	4	3	7	35	58	93
73	Dadeldhura	12	14	26	0	1	1	3	4	7	5	5	10	3	2	5	1	5	6	24	31	55
74	Baitadi	39	45	84	8	15	23	3	12	15	13	12	25	2	2	4	3	8	11	68	94	162
73.1	Far west. tarai	103	113	216	25	26	51	20	26	46	31	25	56	0	6	6	6	13	19	185	209	394
71	Kailali	56	69	125	13	12	25	13	17	30	18	16	34			0	4	6	10	104	120	224
72	Kanchanpur	47	44	91	12	14	26	7	9	16	13	9	22	0	6	6	2	7	9	81	89	170

Number of students by types of disabilities at higher secondary level, Flash I_2010-011

Dist. code	District_name	Physically Disabled			Menatally Disabled			Deaf			Blind			Deaf and Blind			Vocal and speech related disabilities			Total		
		G	B	T	G	B	T	G	B	T	G	B	T	G	B	T	G	B	T	G	B	T
0.1	Total	439	451	890	99	95	194	62	68	130	75	69	144	32	23	55	46	36	82	753	742	1495
0.2	Eastern dev. reg.	85	107	192	14	12	26	12	10	22	11	7	18	5	2	7	2	3	5	129	141	270
0.3	East. mountain	9	12	21	0	0	0	1	0	1	0	0	0	0	0	0	0	0	0	10	12	22
1	Taplejung	4	8	12			0			0			0			0			0	4	8	12
9	Sankhuwasabha	2	1	3			0			0			0			0			0	2	1	3
11	Solukhumbu	3	3	6			0	1	0	1			0			0			0	4	3	7
3.1	East. hill	46	46	92	8	10	18	8	5	13	8	2	10	4	2	6	2	1	3	76	66	142
2	Panchthar	3	5	8			0			0			0	3	2	5			0	6	7	13
3	Ilam	16	9	25			0	1	1	2	1		1			0	2	0	2	20	10	30
7	Dhankuta	1	4	5			0	4	3	7	1	0	1			0	0	1	1	6	8	14
8	Terhathum	6	6	12	8	9	17	1	1	2	2	0	2			0			0	17	16	33
10	Bhojpur	3	3	6			0			0	0	1	1			0			0	3	4	7
12	Okhaldhunga	5	6	11	0	1	1			0	1	0	1			0			0	6	7	13
13	Khotang	4	1	5			0			0			0			0			0	4	1	5
14	Udayapur	8	12	20			0	2	0	2	3	1	4	1		1			0	14	13	27
11.1	East. tarai	30	49	79	6	2	8	3	5	8	3	5	8	1	0	1	0	2	2	43	63	106
4	Jhapa	4	7	11	1	1	2	2	1	3	2	2	4			0			0	9	11	20
5	Morang	15	14	29	3	0	3	0	2	2	1	0	1			0	0	1	1	19	17	36
6	Sunsari	5	6	11	1	0	1	1	1	2	0	2	2			0			0	7	9	16
15	Saptari	1	14	15	1	1	2		1	1			0	1	0	1	0	1	1	3	17	20
16	Siraha	5	8	13			0			0	0	1	1			0			0	5	9	14
16.1	Central dev. reg.	119	103	222	58	48	106	8	14	22	27	21	48	12	8	20	7	6	13	231	200	431
16.2	Cent. mountain	19	12	31	0	1	1	0	0	0	1	0	1	0	0	0	0	1	1	20	14	34
22	Dolakha	12	7	19			0			0			0			0	0	1	1	12	8	20
23	Sindhupalchok	5	3	8			0			0	1	0	1			0			0	6	3	9
29	Rasuwa	2	2	4		1	1			0			0			0			0	2	3	5
19.1	Cent. hill	31	26	57	51	42	93	7	10	17	9	6	15	9	4	13	5	4	9	112	92	204
20	Sindhuli	4	9	13	37	37	74	7	7	14	7	5	12	6	4	10	2	2	4	63	64	127
21	Ramechhap	9	13	22	14	5	19	0	3	3	1	0	1			0	1	0	1	25	21	46
24	Kavrepalanchok	4	0	4			0			0			0	2	0	2			0	6	0	6
28	Nuwakot			0			0			0			0			0			0	0	0	0
30	Dhading	12	3	15			0			0	1	1	2			0	2	2	4	15	6	21
31	Makwanpur	2	1	3			0			0			0	1	0	1			0	3	1	4
25.1	Cent. tarai	67	64	131	7	5	12	1	4	5	17	15	32	2	3	5	2	1	3	96	92	188
17	Dhanusha	7	8	15			0			0			0			0			0	7	8	15
18	Mahottari	1	1	2			0			0			0			0			0	1	1	2
19	Sarlahi	2	5	7			0		1	1			0			0			0	2	6	8
32	Rautahat	44	44	88	7	5	12	1	1	2	13	13	26	2	3	5	2	1	3	69	67	136
33	Bara	5	2	7			0			0	1	0	1			0			0	6	2	8
34	Parsa	1	1	2			0	0	1	1			0			0			0	1	2	3
35	Chitwan	7	3	10			0	0	1	1	3	2	5			0			0	10	6	16
32.1	Valley	2	1	3	0	0	0	0	0	0	0	0	0	1	1	2	0	0	0	3	2	5
25	Lalitpur	2	0	2			0			0			0	1	1	2			0	3	1	4
26	Bhaktapur	0	1	1			0			0			0			0			0	0	1	1
27	Kathmandu			0			0			0			0			0			0	0	0	0
35.1	Western dev. reg.	68	50	118	3	6	9	10	6	16	17	14	31	0	2	2	6	5	11	104	83	187
35.2	West. mountain	0	0	0	0	0	0	0	0	0	0	0	0	0	0	0	0	0	0	0	0	0
41	Manang			0			0			0			0			0			0	0	0	0
42	Mustang			0			0			0			0			0			0	0	0	0
37.1	West. hill	44	36	80	2	5	7	3	2	5	16	11	27	0	2	2	5	5	10	70	61	131
36	Gorkha		3	3			0			0			0			0			0	0	3	3
37	Lamjung	1	5	6			0			0			0			0			0	1	5	6

Number of students by types of disabilities at higher secondary level, Flash I 2010-011

Dist. code	District_name	Physically Disabled			Menatally Disabled			Deaf			Blind			Deaf and Blind			Vocal and speech related disabilities			Total		
		G	B	T	G	B	T	G	B	T	G	B	T	G	B	T	G	B	T	G	B	T
38	Tanahu			0			0			0	3	1	4			0			0	3	1	4
39	Syangja	3	8	11	1	2	3	0	1	1	6	6	12			0	1	1	2	11	18	29
40	Kaski	3		3			0			0	2		2			0			0	5	0	5
43	Myagdi	4	1	5			0			0	1	0	1			0			0	5	1	6
44	Parbat	6	3	9			0			0	0	1	1	0	1	1	3	3	6	9	8	17
45	Baglung	7	5	12			0			0	1	0	1			0	0	1	1	8	6	14
46	Gulmi	6	3	9		1	1	2	0	2			0	0	1	1	1		1	9	5	14
47	Palpa	8	6	14	1	1	2		1	1	2	2	4			0			0	11	10	21
51	Arghakhanchi	6	2	8	0	1	1	1	0	1	1	1	2			0			0	8	4	12
48.1	West. tarai	24	14	38	1	1	2	7	4	11	1	3	4	0	0	0	1	0	1	34	22	56
48	Nawalparasi	5	2	7			0			0	0	1	1			0			0	5	3	8
49	Rupandehi	8	2	10			0	7	3	10			0			0			0	15	5	20
50	Kapilbastu	11	10	21	1	1	2	0	1	1	1	2	3			0	1	0	1	14	14	28
51.1	Mid western dev. reg.	88	102	190	18	19	37	14	17	31	12	19	31	12	6	18	10	10	20	154	173	327
51.2	Mid west. mountain	13	19	32	1	1	2	1	4	5	0	2	2	0	0	0	0	0	0	15	26	41
62	Dolpa	0	1	1			0			0			0			0			0	0	1	1
63	Jumla		1	1			0			0		1	1			0			0	0	2	2
64	Kalikot	8	7	15			0			0	0	1	1			0			0	8	8	16
65	Mugu		1	1			0			0			0			0			0	0	1	1
66	Humla	5	9	14	1	1	2	1	4	5			0			0			0	7	14	21
56.1	Mid west. hill	61	70	131	15	16	31	9	12	21	8	10	18	8	5	13	8	7	15	109	120	229
52	Pyuthan	6	7	13			0			0			0			0			0	6	7	13
53	Rolpa	3	6	9			0			0			0			0			0	3	6	9
54	Rukum	16	20	36	8	6	14	7	7	14	2	2	4			0	4	3	7	37	38	75
55	Salyan	18	14	32	2	4	6			0	1	0	1	1	0	1	0	1	1	22	19	41
59	Surkhet	15	18	33	2	2	4			0	2	6	8	2	2	4	0	1	1	21	29	50
60	Dailekh			0			0			0			0			0			0	0	0	0
61	Jajarkot	3	5	8	3	4	7	2	5	7	3	2	5	5	3	8	4	2	6	20	21	41
63.1	Mid west. tarai	14	13	27	2	2	4	4	1	5	4	7	11	4	1	5	2	3	5	30	27	57
56	Dang	3	1	4			0			0	3	1	4			0			0	6	2	8
57	Banke	5	4	9	2	2	4	1	1	2	0	1	1	3	1	4	2	2	4	13	11	24
58	Bardiya	6	8	14			0	3	0	3	1	5	6	1	0	1	0	1	1	11	14	25
66.1	Far western dev. reg.	79	89	168	6	10	16	18	21	39	8	8	16	3	5	8	21	12	33	135	145	280
66.2	Far west. mountain	18	12	30	3	2	5	10	12	22	2	1	3	0	1	1	5	4	9	38	32	70
67	Bajura	3	2	5			0			0			0			0			0	3	2	5
68	Bajhang	7	7	14	1	1	2	9	11	20	0	1	1	0	1	1	4	3	7	21	24	45
75	Darchula	8	3	11	2	1	3	1	1	2	2		2			0	1	1	2	14	6	20
69.1	Far west. hill	37	41	78	2	5	7	7	8	15	2	5	7	2	4	6	16	8	24	66	71	137
69	Achham	23	22	45	2	3	5	5	7	12	2	0	2	2	2	4	16	7	23	50	41	91
70	Doti			0			0	1	0	1	0	3	3			0			0	1	3	4
73	Dadeldhura	2	3	5			0			0	0	1	1	0	2	2			0	2	6	8
74	Baitadi	12	16	28	0	2	2	1	1	2	0	1	1			0	0	1	1	13	21	34
73.1	Far west. tarai	24	36	60	1	3	4	1	1	2	4	2	6	1	0	1	0	0	0	31	42	73
71	Kailali	17	27	44	1	2	3	1	1	2	4	2	6			0			0	23	32	55
72	Kanchanpur	7	9	16	0	1	1			0			0	1	0	1			0	8	10	18

Availability of text books within the second week of the beginning of the school year 2010-011 (2067) at primary level by grade

District Code	District Name	Percentage of students with the text books status																	
		Grade 1			Grade 2			grade 3			Grade 4			Grade 5			Total		
		Full Set	Partial Set	None	Full Set	Partial Set	None	Full Set	Partial Set	None	Full Set	Partial Set	None	Full Set	Partial Set	None	Full Set	Partial Set	None
0.1	Total	59.2	3.1	37.7	66.3	2.5	31.3	69.5	2.4	28.1	70.3	2.8	26.9	72.5	2.7	24.8	66.3	2.7	31.0
0.2	Eastern dev. reg.	67.1	2.4	30.4	74.0	1.9	24.1	75.4	2.0	22.6	76.3	2.3	21.4	79.1	1.6	19.3	73.6	2.1	24.4
0.3	East. mountain	79.3	2.6	18.2	83.2	2.2	14.6	84.7	2.4	12.9	84.5	2.8	12.8	88.9	2.2	8.9	83.3	2.4	14.2
1	Taplejung	77.7	2.8	19.5	83.9	1.6	14.5	86.6	2.4	11.0	86.0	2.5	11.5	89.6	1.8	8.6	83.8	2.3	13.9
9	Sankhuwasabha	86.8	1.5	11.6	86.7	1.7	11.6	86.7	1.9	11.4	88.8	1.9	9.3	95.3	1.2	3.5	88.4	1.6	10.0
11	Solukhumbu	72.1	3.6	24.2	76.9	4.1	19.0	77.9	3.2	18.9	75.7	4.4	19.9	79.4	4.3	16.3	75.8	3.9	20.4
3.1	East. hill	72.8	1.9	25.3	79.4	1.3	19.3	81.4	1.3	17.4	82.2	1.5	16.3	82.7	1.1	16.2	78.9	1.4	19.6
2	Panchthar	78.7	1.4	19.9	85.2	1.4	13.5	85.7	1.4	12.9	81.7	3.4	14.9	85.4	2.9	11.8	82.8	2.0	15.2
3	Ilam	78.3	0.8	20.9	79.9	0.9	19.3	83.3	0.8	15.9	89.9	1.2	8.9	82.8	1.1	16.2	82.6	1.0	16.5
7	Dhankuta	83.1	0.7	16.2	86.6	0.4	13.0	86.6	0.3	13.1	88.3	0.2	11.5	92.1	0.1	7.8	87.1	0.4	12.5
8	Terhathum	79.5	3.8	16.7	86.6	1.9	11.5	88.1	2.1	9.8	95.2	2.7	2.1	88.4	1.7	9.8	86.4	2.6	11.0
10	Bhojpur	80.0	0.0	20.0	81.3	0.0	18.7	83.2	0.0	16.8	84.6	0.0	15.4	87.1	0.0	12.9	82.8	0.0	17.2
12	Okhaldhunga	78.9	3.0	18.1	83.9	3.1	13.0	84.7	2.1	13.2	83.6	1.0	15.4	83.9	1.3	14.8	82.5	2.2	15.2
13	Khotang	57.4	3.6	39.0	64.9	2.3	32.8	65.4	2.8	31.8	63.2	2.2	34.6	64.3	1.7	34.0	62.0	2.7	35.2
14	Udayapur	64.0	1.3	34.8	75.7	0.7	23.6	79.6	0.8	19.6	79.2	0.9	20.0	82.0	0.4	17.7	74.9	0.8	24.3
11.1	East. tarai	60.1	2.8	37.1	68.6	2.2	29.2	69.5	2.4	28.2	70.6	2.7	26.7	74.6	1.8	23.5	67.8	2.4	29.8
4	Jhapa	83.0	1.7	15.3	92.0	1.0	7.0	86.4	1.1	12.4	91.5	1.2	7.2	91.6	1.2	7.2	88.8	1.3	10.0
5	Morang	55.9	1.8	42.2	64.1	1.5	34.3	65.1	1.8	33.1	65.3	1.6	33.1	69.6	0.6	29.9	63.3	1.5	35.2
6	Sunsari	57.7	3.0	39.4	65.9	2.9	31.2	66.8	3.0	30.2	68.7	4.5	26.8	76.2	2.9	20.9	65.9	3.2	30.9
15	Saptari	55.0	5.3	39.7	58.3	5.5	36.2	57.1	6.1	36.8	56.6	6.4	37.0	63.9	5.0	31.1	57.7	5.6	36.7
16	Siraha	57.5	2.9	39.6	67.4	1.3	31.3	72.0	1.3	26.7	70.2	1.4	28.4	70.0	1.5	28.5	65.9	1.8	32.2
16.1	Central dev. reg.	57.1	4.0	39.0	63.6	3.5	32.9	68.6	3.7	27.7	71.8	4.0	24.2	75.5	3.2	21.3	65.2	3.7	31.1
16.2	Cent. mountain	76.9	3.2	20.0	80.0	2.7	17.3	80.9	2.6	16.5	79.2	3.4	17.4	79.9	3.7	16.4	79.0	3.1	17.9
22	Dolakha	76.9	3.0	20.1	83.2	1.7	15.1	83.6	1.6	14.8	83.3	1.8	14.9	83.8	1.8	14.4	81.4	2.1	16.5
23	Sindhupalchok	75.1	3.4	21.5	77.0	3.3	19.7	78.4	3.3	18.3	76.0	4.5	19.5	76.3	5.2	18.6	76.4	3.8	19.8
29	Rasuwa	88.8	2.6	8.6	89.2	2.5	8.3	87.8	1.7	10.4	84.0	3.0	13.0	87.7	2.3	10.0	87.8	2.5	9.8
19.1	Cent. hill	79.5	3.3	17.2	84.1	2.8	13.1	84.2	2.7	13.1	83.2	4.0	12.8	87.6	3.0	9.4	83.2	3.2	13.7
20	Sindhuli	70.7	3.9	25.4	82.3	2.7	15.0	80.5	2.4	17.1	80.9	3.5	15.6	85.1	4.0	10.8	78.4	3.3	18.2
21	Ramechhap	74.4	5.4	20.2	80.2	3.5	16.3	81.8	4.1	14.1	83.5	3.8	12.7	85.6	2.2	12.2	80.3	4.0	15.7
24	Kavrepalanchok	91.5	3.5	5.0	94.5	3.1	2.4	94.8	2.7	2.5	93.6	3.9	2.5	96.6	2.8	0.6	93.9	3.2	2.9
28	Nuwakot	75.3	2.3	22.4	78.0	2.0	20.0	80.1	1.6	18.3	78.1	4.3	17.6	79.3	5.5	15.2	77.8	2.9	19.3
30	Dhading	84.9	2.5	12.6	83.7	2.3	14.0	82.0	2.6	15.4	79.8	4.0	16.2	86.2	1.9	11.9	83.5	2.6	13.9
31	Makwanpur	82.1	2.3	15.6	84.6	3.1	12.3	85.4	3.0	11.5	82.9	4.3	12.8	89.7	2.5	7.7	84.6	3.0	12.5
25.1	Cent. tarai	44.3	4.4	51.3	51.4	3.9	44.7	58.5	4.3	37.2	63.0	3.8	33.2	66.3	2.8	30.9	53.4	4.0	42.6
17	Dhanusha	46.5	4.7	48.8	55.0	3.5	41.5	58.0	4.0	38.0	61.1	3.9	35.0	63.5	2.6	33.8	55.3	3.9	40.9
18	Mahottari	35.9	2.2	62.0	40.7	2.8	56.5	45.4	3.2	51.4	51.6	2.9	45.4	53.8	2.6	43.6	43.4	2.7	53.9
19	Sarlahi	36.8	7.3	55.9	42.2	7.5	50.4	47.8	6.5	45.6	54.8	5.0	40.2	56.6	4.5	38.9	44.4	6.6	49.0
32	Rautahat	44.2	2.7	53.1	48.9	2.2	48.8	60.2	3.2	36.6	66.2	1.6	32.2	72.8	0.8	26.4	53.2	2.4	44.4
33	Bara	41.8	6.6	51.5	51.4	6.2	42.4	60.1	8.1	31.8	62.5	8.5	29.0	66.5	5.5	28.0	51.5	6.9	41.6
34	Parsa	51.6	2.7	45.7	62.8	1.7	35.5	73.7	1.1	25.2	73.8	1.3	25.0	80.6	0.6	18.8	63.3	1.8	34.9
35	Chitwan	78.7	0.6	20.7	80.7	1.3	18.0	77.6	2.0	20.5	77.6	2.6	19.8	77.4	1.9	20.7	78.4	1.7	20.0
32.1	Valley	67.3	3.7	29.0	82.3	3.2	14.4	71.9	3.7	24.3	75.5	6.1	18.4	76.6	6.0	17.4	74.3	4.5	21.2
25	Lalitpur	88.8	2.5	8.7	85.8	1.9	12.4	85.8	2.1	12.1	87.4	2.3	10.3	83.1	3.6	13.3	86.4	2.5	11.1
26	Bhaktapur	74.4	3.3	22.3	75.8	1.6	22.5	73.4	1.8	24.8	72.1	2.2	25.7	69.5	2.9	27.6	73.0	2.4	24.6
27	Kathmandu	54.5	4.4	41.1	81.8	4.2	14.0	65.0	4.9	30.1	71.0	8.6	20.5	75.4	7.6	17.0	68.7	5.9	25.4

Availability of text books within the second week of the beginning of the school year 2010-011 (2067) at primary level by grade

District Code	District Name	Percentage of students with the text books status																	
		Grade 1			Grade 2			grade 3			Grade 4			Grade 5			Total		
		Full Set	Partial Set	None	Full Set	Partial Set	None	Full Set	Partial Set	None	Full Set	Partial Set	None	Full Set	Partial Set	None	Full Set	Partial Set	None
35.1	Western dev. reg.	64.7	2.0	33.3	69.0	1.5	29.5	71.2	1.5	27.3	70.8	1.8	27.4	75.1	1.1	23.8	69.6	1.6	28.8
35.2	West. mountain	50.3	0.0	49.7	51.9	0.0	48.1	56.0	0.0	44.0	54.6	0.0	45.4	56.5	0.0	43.5	53.3	0.0	46.7
41	Manang	83.0	0.0	17.0	86.7	0.0	13.3	83.0	0.0	17.0	90.1	0.0	9.9	89.2	0.0	10.8	85.6	0.0	14.4
42	Mustang	36.7	0.0	63.3	39.5	0.0	60.5	46.1	0.0	53.9	44.7	0.0	55.3	46.8	0.0	53.2	42.0	0.0	58.0
37.1	West. hill	70.9	2.2	26.9	76.6	1.5	22.0	78.0	1.3	20.7	76.4	1.9	21.6	80.4	1.1	18.5	76.0	1.7	22.4
36	Gorkha	80.0	0.8	19.2	79.5	1.1	19.5	80.3	1.2	18.6	77.2	2.5	20.3	84.3	1.3	14.4	80.2	1.3	18.5
37	Lamjung	80.2	4.6	15.3	79.2	3.0	17.8	80.2	3.1	16.7	80.6	2.6	16.7	83.1	2.0	14.8	80.6	3.2	16.2
38	Tanahu	54.9	0.6	44.5	58.0	0.7	41.4	60.7	0.5	38.8	56.5	1.6	42.0	61.3	0.6	38.1	58.0	0.8	41.2
39	Syangja	87.4	1.3	11.3	88.8	0.5	10.7	89.1	1.1	9.8	87.9	2.5	9.6	90.6	1.3	8.0	88.7	1.3	9.9
40	Kaski	74.7	0.0	25.3	77.1	0.1	22.8	77.1	0.2	22.7	75.4	0.5	24.1	78.8	0.3	20.9	76.6	0.2	23.2
43	Myagdi	78.6	0.8	20.6	92.5	0.9	6.6	90.1	1.3	8.6	89.6	1.3	9.1	92.3	0.6	7.1	87.6	1.0	11.4
44	Parbat	80.5	2.3	17.1	87.1	1.6	11.3	86.3	1.0	12.7	86.2	1.0	12.9	90.1	0.6	9.3	85.7	1.4	13.0
45	Baglung	73.9	5.2	20.9	86.0	3.7	10.3	86.6	3.0	10.5	85.1	3.2	11.7	88.8	1.4	9.8	82.6	3.6	13.8
46	Gulmi	64.4	1.6	34.0	75.2	1.1	23.7	78.9	0.9	20.2	76.4	0.8	22.8	79.6	0.4	20.0	73.5	1.1	25.4
47	Palpa	78.2	4.2	17.6	82.5	2.4	15.1	85.3	1.9	12.8	84.1	3.5	12.3	88.5	2.6	8.9	83.4	3.0	13.6
51	Arghakhanchi	44.2	0.5	55.3	46.2	0.5	53.4	46.5	0.6	53.0	47.1	0.6	52.3	52.0	0.3	47.7	46.8	0.5	52.8
48.1	West. tarai	56.0	1.7	42.4	58.7	1.5	39.9	61.3	1.6	37.1	61.7	1.5	36.8	65.8	1.1	33.1	60.0	1.5	38.5
48	Nawalparasi	37.7	1.0	61.4	37.7	0.9	61.4	38.1	1.1	60.7	38.5	0.9	60.6	38.7	0.5	60.7	38.1	0.9	61.0
49	Rupandehi	66.4	2.8	30.7	73.1	1.5	25.4	76.4	1.7	21.8	78.3	2.1	19.6	83.6	1.7	14.7	74.5	2.0	23.4
50	Kapilbastu	61.8	1.3	36.9	62.3	1.8	35.8	67.7	2.0	30.3	68.6	1.5	29.9	76.2	1.2	22.6	65.9	1.6	32.5
51.1	Mid western dev. re	55.9	3.0	41.1	60.7	2.5	36.8	64.4	2.3	33.3	62.2	3.4	34.4	64.0	4.0	32.0	60.5	3.0	36.5
51.2	Mid west. mountain	65.6	6.8	27.5	81.0	3.1	15.8	78.9	2.3	18.8	73.7	3.1	23.2	73.2	4.2	22.6	72.8	4.5	22.7
62	Dolpa	75.9	2.0	22.1	83.7	1.9	14.3	79.2	3.6	17.3	73.7	4.2	22.2	81.9	7.1	11.0	78.5	3.2	18.3
63	Jumla	75.4	8.8	15.8	94.4	4.9	0.7	80.0	2.7	17.3	76.5	2.8	20.7	77.5	1.8	20.6	79.4	5.6	15.0
64	Kalikot	68.1	7.3	24.6	81.1	3.0	15.9	83.8	1.4	14.8	79.6	3.6	16.7	76.7	5.5	17.8	76.3	4.6	19.0
65	Mugu	67.3	2.8	30.0	66.7	1.6	31.7	69.3	2.9	27.8	63.2	1.2	35.6	68.3	1.1	30.5	67.0	1.9	31.1
66	Humla	41.3	6.2	52.5	70.6	3.0	26.3	70.9	3.2	25.9	61.0	3.4	35.6	52.6	9.5	37.9	52.9	5.3	41.7
56.1	Mid west. hill	46.8	2.1	51.1	48.9	1.5	49.5	54.5	1.5	44.0	53.4	2.5	44.1	54.7	2.2	43.0	50.6	2.0	47.4
52	Pyuthan	57.4	6.9	35.6	65.4	7.5	27.1	67.2	6.9	25.9	60.6	13.7	25.7	76.6	4.2	19.2	64.1	7.8	28.1
53	Rolpa	58.0	5.4	36.6	72.9	2.8	24.3	82.1	3.2	14.7	76.8	3.8	19.4	72.4	7.5	20.0	69.0	4.6	26.4
54	Rukum	38.9	0.4	60.7	40.6	0.1	59.4	41.3	0.1	58.6	40.1	0.0	59.9	48.5	0.4	51.1	40.9	0.2	58.8
55	Salyan	39.1	0.0	60.9	38.9	0.0	61.1	48.1	0.0	51.9	48.0	0.0	52.0	48.0	0.0	52.0	43.5	0.0	56.5
59	Surkhet	54.4	1.6	43.9	56.0	1.1	42.9	56.1	0.8	43.0	57.6	1.5	40.9	52.8	3.8	43.4	55.3	1.7	43.0
60	Dailekh	42.0	0.5	57.5	33.1	0.2	66.7	43.6	0.2	56.2	43.8	0.2	56.0	43.7	0.1	56.2	40.9	0.3	58.8
61	Jajarkot	40.8	1.3	57.9	41.8	0.6	57.6	50.1	0.8	49.1	51.2	0.6	48.2	49.6	0.4	49.9	44.9	0.9	54.2
63.1	Mid west. tarai	72.6	2.8	24.7	75.2	4.1	20.7	76.2	3.5	20.3	72.3	4.9	22.8	74.4	6.4	19.2	74.0	4.2	21.8
56	Dang	64.0	3.1	32.9	67.8	2.2	30.0	69.1	1.8	29.1	66.0	2.4	31.6	68.8	3.8	27.4	67.0	2.7	30.4
57	Banke	71.9	1.9	26.2	73.4	6.7	19.9	75.5	3.3	21.3	71.9	5.7	22.4	74.9	4.2	20.9	73.3	4.1	22.6
58	Bardiya	85.3	3.8	10.9	86.2	2.9	10.9	85.1	5.8	9.2	78.9	6.7	14.3	79.6	10.7	9.7	82.9	6.1	11.0
66.1	Far western dev. re	51.3	3.5	45.2	64.0	1.8	34.2	65.6	1.4	33.0	66.0	1.7	32.3	60.6	4.1	35.4	59.9	2.6	37.5
66.2	Far west. mountain	63.2	6.6	30.2	82.3	4.1	13.5	82.2	3.4	14.4	82.3	4.1	13.6	74.8	9.3	15.9	73.8	5.6	20.5
67	Bajura	58.8	12.8	28.4	78.8	7.6	13.5	75.0	8.0	17.0	76.4	8.5	15.0	72.9	15.4	11.7	69.6	10.7	19.7
68	Bajhang	67.2	3.9	28.8	83.3	2.5	14.3	85.6	1.3	13.0	83.9	2.1	14.1	70.6	8.0	21.4	75.7	3.5	20.8
75	Darchula	60.4	4.9	34.7	84.7	3.2	12.1	84.6	1.7	13.6	86.3	2.4	11.3	83.8	4.6	11.6	75.2	3.7	21.1
69.1	Far west. hill	42.8	3.5	53.8	58.1	1.7	40.2	60.8	1.4	37.8	62.1	2.1	35.8	55.5	4.6	40.0	53.1	2.8	44.2
69	Achham	49.3	5.3	45.4	64.5	3.3	32.2	70.4	2.4	27.3	71.1	3.4	25.5	59.5	5.9	34.6	59.7	4.3	36.0
70	Doti	49.2	5.6	45.3	68.3	1.9	29.7	71.2	1.5	27.3	70.3	1.5	28.2	66.9	2.2	30.9	61.1	3.3	35.6
73	Dadeldhura	74.2	2.0	23.8	84.1	1.3	14.7	83.7	1.2	15.1	84.0	3.8	12.2	73.6	9.9	16.4	79.8	3.4	16.8
74	Baitadi	20.6	0.0	79.4	32.6	0.0	67.4	31.9	0.3	67.8	32.1	0.0	67.8	32.9	1.7	65.4	27.9	0.3	71.8
73.1	Far west. tarai	54.8	0.4	44.8	60.2	0.4	39.4	61.9	0.4	37.8	62.3	0.3	37.3	59.0	1.6	39.4	59.4	0.6	40.0
71	Kailali	49.5	0.0	50.4	54.7	0.0	45.3	57.2	0.0	42.8	58.0	0.0	42.0	53.1	1.7	45.3	54.1	0.3	45.6
72	Kanchanpur	65.8	1.3	32.9	69.2	1.1	29.7	69.0	0.9	30.1	69.2	0.9	30.0	68.9	1.5	29.6	68.4	1.1	30.5

Availability of text books within the second week of the beginning of the school year 2010-011 (2067) at lower secondary and secondary level by grade

District Code	District Name	Percentage of students with the text books status																				
		Grade 6			Grade 7			grade 8			Grade 6-8			Grade 9			Grade 10			9-10		
		Full Set	Partial Set	None	Full Set	Partial Set	None	Full Set	Partial Set	None	Full Set	Partial Set	None	Full Set	Partial Set	None	Full Set	Partial Set	None	Full Set	Partial Set	None
0.1	Total	66.1	4.6	29.3	66.4	4.4	29.2	64.7	4.4	30.9	65.8	4.5	29.8	36.0	1.8	62.2	35.0	1.7	63.3	35.5	1.8	62.7
0.2	Eastern dev. reg.	72.8	2.9	24.3	74.1	3.0	22.9	71.7	3.0	25.3	72.9	3.0	24.1	33.0	0.9	66.1	33.2	0.8	66.0	33.1	0.9	66.0
0.3	East. mountain	79.4	4.1	16.5	80.9	4.5	14.6	78.6	4.0	17.4	79.7	4.2	16.1	30.8	2.8	66.4	30.2	2.1	67.7	30.5	2.5	67.0
1	Taplejung	79.9	4.2	15.9	83.1	3.7	13.3	82.8	3.5	13.7	81.8	3.8	14.4	29.0	0.7	70.3	30.7	0.1	69.2	29.9	0.4	69.7
9	Sankhuwasabha	78.6	3.2	18.2	77.5	3.2	19.2	74.2	2.8	23.0	77.0	3.1	19.9	31.2	1.9	66.9	26.8	2.6	70.5	29.2	2.2	68.5
11	Solukhumbu	79.8	5.2	15.0	82.1	8.1	9.8	77.7	6.7	15.6	79.9	6.6	13.5	32.9	7.2	59.9	33.3	5.1	61.5	33.1	6.2	60.7
3.1	East. hill	73.3	2.4	24.3	74.6	2.4	23.0	72.6	2.4	25.1	73.5	2.4	24.1	32.8	0.5	66.7	33.7	0.5	65.7	33.2	0.5	66.2
2	Panchthar	72.1	6.2	21.7	71.5	6.0	22.5	70.7	6.9	22.4	71.5	6.3	22.2	41.1	0.1	58.8	40.6	0.0	59.4	40.8	0.0	59.1
3	Ilam	78.6	2.1	19.3	79.4	1.9	18.7	77.2	1.7	21.1	78.3	1.9	19.8	28.8	0.0	71.2	33.4	0.1	66.6	30.9	0.1	69.0
7	Dhankuta	88.0	0.1	11.9	87.4	0.3	12.3	89.4	0.2	10.4	88.2	0.2	11.6	23.5	0.5	76.0	27.2	0.4	72.4	25.1	0.5	74.4
8	Terhathum	87.8	1.5	10.7	95.5	1.5	3.0	91.3	2.2	6.4	91.4	1.7	6.8	44.9	3.7	51.3	41.4	4.4	54.2	43.3	4.1	52.7
10	Bhojpur	64.2	0.4	35.4	64.0	0.5	35.5	59.4	0.5	40.0	62.7	0.5	36.8	38.1	0.0	61.9	36.8	0.0	63.2	37.5	0.0	62.5
12	Okhaldhunga	73.9	2.1	24.0	73.9	2.7	23.3	70.9	1.3	27.8	73.0	2.1	24.9	22.7	1.1	76.2	24.3	0.9	74.8	23.4	1.0	75.5
13	Khotang	59.0	2.9	38.2	58.9	2.7	38.4	56.4	2.5	41.1	58.1	2.7	39.2	35.9	0.0	64.1	34.4	0.0	65.6	35.1	0.0	64.9
14	Udayapur	71.9	2.4	25.7	75.2	2.4	22.5	73.0	2.5	24.5	73.2	2.4	24.3	30.8	0.3	68.9	32.2	0.3	67.5	31.4	0.3	68.3
11.1	East. tarai	71.1	3.1	25.8	72.3	3.2	24.5	69.7	3.3	27.0	71.1	3.2	25.8	33.6	0.9	65.5	33.3	0.8	65.8	33.5	0.9	65.6
4	Jhapa	90.3	1.8	7.8	90.5	1.8	7.6	88.9	2.1	9.0	89.9	1.9	8.2	32.7	0.4	66.9	32.1	0.1	67.8	32.4	0.3	67.3
5	Morang	64.7	1.7	33.7	61.6	1.9	36.5	57.5	1.8	40.7	61.5	1.8	36.7	32.7	1.3	66.0	33.7	1.4	64.9	33.2	1.3	65.5
6	Sunsari	75.3	6.6	18.1	82.5	6.5	11.0	75.8	6.4	17.8	77.8	6.5	15.7	33.2	1.8	65.0	31.3	1.6	67.1	32.3	1.7	66.0
15	Saptari	50.9	3.5	45.6	47.6	5.0	47.3	42.5	5.8	51.7	47.5	4.6	47.9	42.9	0.0	57.1	42.3	0.0	57.7	42.6	0.0	57.4
16	Siraha	64.8	3.0	32.2	68.4	2.2	29.5	67.9	2.6	29.4	66.7	2.7	30.6	33.2	0.1	66.7	33.1	0.1	66.8	33.2	0.1	66.8
16.1	Central dev. reg.	66.9	7.4	25.7	67.2	7.2	25.6	65.4	7.3	27.3	66.6	7.3	26.1	37.5	2.1	60.4	35.4	2.0	62.6	36.5	2.0	61.4
16.2	Cent. mountain	68.2	10.6	21.3	70.0	8.2	21.8	68.1	8.1	23.8	68.8	9.1	22.2	35.9	1.4	62.7	32.1	1.5	66.4	34.1	1.5	64.5
22	Dolakha	76.0	2.4	21.6	79.8	2.4	17.9	76.7	2.6	20.6	77.4	2.5	20.1	40.4	0.1	59.5	38.1	0.2	61.7	39.4	0.1	60.5
23	Sindhupalchok	64.9	9.3	25.8	65.1	9.2	25.7	64.9	9.3	25.9	64.9	9.2	25.8	32.3	1.3	66.4	27.5	1.5	71.0	29.9	1.4	68.7
29	Rasuwa	47.8	65.0	-12.7	50.4	33.8	15.8	43.4	30.1	26.6	47.3	44.4	8.3	35.8	8.8	55.4	35.6	8.8	55.6	35.7	8.8	55.5
19.1	Cent. hill	75.2	9.7	15.1	75.0	9.0	16.0	72.3	9.8	17.9	74.3	9.5	16.2	29.9	2.4	67.7	29.4	2.3	68.2	29.7	2.4	68.0
20	Sindhuli	77.4	5.3	17.3	76.3	5.6	18.1	73.2	5.4	21.4	75.9	5.4	18.7	23.9	3.6	72.4	24.9	3.0	72.1	24.4	3.3	72.3
21	Ramechhap	71.4	10.8	17.8	67.4	11.8	20.8	65.3	12.4	22.3	68.3	11.6	20.1	36.0	2.0	62.0	32.3	1.3	66.4	34.2	1.7	64.1
24	Kavrepalanchok	80.2	12.6	7.3	83.6	10.8	5.6	79.8	12.9	7.3	81.2	12.1	6.7	29.8	1.0	69.2	30.0	1.2	68.8	29.9	1.1	69.0
28	Nuwakot	65.6	10.5	23.9	69.9	8.8	21.3	60.8	7.9	31.3	65.4	9.2	25.4	35.1	3.2	61.7	31.8	3.8	64.4	33.6	3.5	63.0
30	Dhading	73.3	7.8	18.8	71.0	7.7	21.3	71.3	8.2	20.5	72.0	7.9	20.1	33.0	3.4	63.6	32.9	3.0	64.1	33.0	3.2	63.8
31	Makwanpur	79.1	11.4	9.6	78.1	9.5	12.4	78.2	11.3	10.6	78.5	10.7	10.8	23.3	1.8	74.8	25.1	2.6	72.3	24.1	2.2	73.7
25.1	Cent. tarai	60.3	4.7	35.0	60.1	5.0	34.9	58.7	4.8	36.6	59.8	4.8	35.4	37.3	0.7	62.0	36.3	0.7	63.0	36.8	0.7	62.5
17	Dhanusha	52.3	2.3	45.3	50.5	2.7	46.9	51.2	3.0	45.8	51.4	2.6	45.9	37.3	0.2	62.5	36.2	0.4	63.4	36.8	0.3	62.9
18	Mahottari	50.0	2.2	47.7	49.5	4.1	46.4	50.1	1.8	48.1	49.9	2.7	47.4	37.7	0.2	62.2	35.6	0.3	64.1	36.7	0.2	63.1
19	Sarlahi	59.4	4.8	35.8	63.4	5.0	31.6	58.9	6.1	35.0	60.6	5.2	34.2	34.3	0.0	65.7	32.8	0.0	67.2	33.6	0.0	66.4
32	Rautahat	65.5	2.5	32.0	69.7	0.7	29.5	59.8	0.8	39.4	65.3	1.4	33.3	38.2	0.1	61.6	37.3	0.1	62.6	37.8	0.1	62.1
33	Bara	60.8	9.9	29.3	57.6	9.3	33.1	58.5	8.6	32.9	59.1	9.3	31.6	33.0	0.2	66.9	32.9	0.4	66.7	32.9	0.3	66.8
34	Parsa	69.7	3.6	26.7	68.3	3.6	28.1	73.7	3.0	23.3	70.3	3.5	26.3	40.9	3.8	55.4	39.5	3.9	56.6	40.3	3.8	55.9
35	Chitwan	67.7	6.9	25.4	64.3	7.9	27.8	60.3	7.4	32.3	64.1	7.4	28.5	39.6	0.8	59.6	38.9	0.5	60.7	39.2	0.6	60.1
32.1	Valley	64.7	7.4	27.8	67.1	8.4	24.5	66.1	7.7	26.2	66.0	7.9	26.2	56.0	5.4	38.5	48.7	4.9	46.3	52.6	5.2	42.2
25	Lalitpur	95.4	3.8	0.8	87.9	4.1	8.0	75.1	4.2	20.7	85.9	4.1	10.0	27.7	5.1	67.2	27.0	5.7	67.3	27.4	5.4	67.2
26	Bhaktapur	52.1	2.7	45.1	44.2	3.2	52.5	46.1	3.0	50.9	47.4	3.0	49.6	35.6	2.6	61.8	34.8	2.2	63.1	35.2	2.4	62.4
27	Kathmandu	57.0	9.7	33.3	65.3	11.0	23.6	67.7	10.1	22.2	63.4	10.3	26.3	70.5	6.2	23.3	59.1	5.4	35.5	65.1	5.8	29.1

Availability of text books within the second week of the beginning of the school year 2010-011 (2067) at lower secondary and secondary level by grade

District Code	District Name	Percentage of students with the text books status																				
		Grade 6			Grade 7			grade 8			Grade 6-8			Grade 9			Grade 10			9-10		
		Full Set	Partial Set	None	Full Set	Partial Set	None	Full Set	Partial Set	None	Full Set	Partial Set	None	Full Set	Partial Set	None	Full Set	Partial Set	None	Full Set	Partial Set	None
35.1	Western dev. reg.	71.4	2.5	26.1	70.4	2.4	27.3	68.8	2.4	28.8	70.3	2.4	27.3	36.2	1.6	62.2	35.4	1.7	62.9	35.8	1.6	62.5
35.2	West. mountain	48.6	1.1	50.4	55.0	0.9	44.1	52.5	2.3	45.2	51.7	1.4	46.9	48.7	0.0	51.3	49.7	0.0	50.3	49.1	0.0	50.9
41	Manang	88.3	3.9	7.8	85.7	2.6	11.7	86.3	6.3	7.5	86.8	4.3	9.0	100.0	0.0	0.0	100.0	0.0	0.0	100.0	0.0	0.0
42	Mustang	33.7	0.0	66.3	38.5	0.0	61.5	33.1	0.0	66.9	34.9	0.0	65.1	28.6	0.0	71.4	19.4	0.0	80.6	25.0	0.0	75.0
37.1	West. hill	72.2	2.7	25.0	71.5	2.6	25.9	71.7	2.5	25.8	71.9	2.6	25.5	36.6	2.0	61.5	35.9	1.9	62.2	36.3	1.9	61.8
36	Gorkha	66.1	4.9	29.0	67.9	4.4	27.7	64.0	4.7	31.3	66.0	4.7	29.3	36.1	2.6	61.3	36.9	1.7	61.4	36.4	2.2	61.3
37	Lamjung	74.7	2.9	22.4	71.5	2.3	26.2	74.5	1.6	23.9	73.6	2.3	24.1	49.9	1.2	48.9	49.7	1.5	48.7	49.8	1.3	48.8
38	Tanahu	53.8	1.9	44.3	56.5	1.7	41.8	56.6	2.0	41.4	55.5	1.8	42.6	33.6	3.0	63.4	33.1	2.2	64.7	33.4	2.6	64.0
39	Syangja	80.8	5.3	13.9	82.2	5.2	12.6	82.7	4.3	13.1	81.9	4.9	13.2	42.6	3.6	53.8	42.7	3.3	54.0	42.7	3.4	53.9
40	Kaski	79.1	0.5	20.4	62.8	0.5	36.6	66.5	1.0	32.6	69.6	0.7	29.8	27.5	1.0	71.5	25.6	0.5	74.0	26.6	0.8	72.6
43	Myagdi	81.4	3.7	14.9	84.3	2.5	13.2	85.8	3.3	10.9	83.6	3.2	13.1	46.3	0.3	53.5	40.8	0.2	59.0	43.7	0.2	56.1
44	Parbat	84.3	3.0	12.7	83.7	2.9	13.4	83.8	2.6	13.6	83.9	2.8	13.2	38.9	2.5	58.6	37.9	2.6	59.5	38.4	2.5	59.0
45	Baglung	80.6	3.5	15.9	81.8	4.0	14.2	83.9	2.7	13.4	82.0	3.4	14.6	32.1	2.8	65.1	31.4	2.4	66.2	31.8	2.6	65.6
46	Gulmi	72.8	0.1	27.1	71.7	0.1	28.1	70.9	0.3	28.8	71.8	0.2	28.0	27.7	0.6	71.7	25.9	1.0	73.2	26.9	0.7	72.4
47	Palpa	83.2	4.1	12.7	84.0	4.0	11.9	83.0	4.1	12.9	83.4	4.0	12.5	42.2	2.6	55.2	41.1	3.7	55.2	41.7	3.1	55.2
51	Arghakhanchi	45.3	0.2	54.4	47.0	0.2	52.8	46.1	0.3	53.7	46.1	0.2	53.7	38.3	0.0	61.7	40.1	0.0	59.9	39.2	0.0	60.8
48.1	West. tarai	69.7	2.2	28.1	67.9	1.9	30.2	61.8	2.1	36.1	66.8	2.1	31.1	35.1	0.5	64.4	34.0	1.2	64.8	34.6	0.8	64.6
48	Nawalparasi	51.3	1.0	47.7	49.6	1.0	49.4	36.4	1.0	62.7	46.4	1.0	52.6	41.9	0.1	58.0	41.3	0.0	58.7	41.7	0.0	58.3
49	Rupandehi	85.9	4.1	9.9	83.0	3.6	13.4	81.8	4.0	14.3	83.8	3.9	12.3	29.3	0.9	69.8	26.5	2.6	70.9	28.0	1.7	70.3
50	Kapilbastu	74.9	1.1	24.0	76.1	1.0	22.8	74.4	1.2	24.4	75.1	1.1	23.7	32.5	0.8	66.7	32.3	1.1	66.5	32.4	1.0	66.6
51.1	Mid western dev. reg.	55.0	5.7	39.3	54.2	5.2	40.7	52.1	5.4	42.4	53.9	5.4	40.7	37.7	2.6	59.8	36.7	2.5	60.8	37.2	2.5	60.2
51.2	Mid west. mountain	59.9	3.8	36.3	59.7	4.2	36.1	55.0	6.2	38.9	58.4	4.6	37.0	59.7	8.1	32.2	49.9	9.1	41.1	55.1	8.5	36.4
62	Dolpa	43.0	10.2	46.8	37.0	7.0	56.0	31.9	9.3	58.8	37.9	8.9	53.1	28.7	7.3	63.9	17.6	8.3	74.1	23.5	7.8	68.7
63	Jumla	65.8	4.1	30.0	63.0	1.7	35.2	60.8	2.3	36.9	63.4	2.8	33.7	61.2	1.2	37.7	60.2	3.2	36.6	60.8	2.0	37.2
64	Kalikot	72.1	4.0	24.0	75.7	6.5	17.8	65.9	10.2	23.9	71.2	6.6	22.1	78.1	14.7	7.2	60.2	15.0	24.7	69.3	14.9	15.8
65	Mugu	35.3	1.3	63.4	34.0	2.7	63.3	31.9	2.2	65.9	34.0	2.0	64.0	39.1	1.3	59.6	34.3	2.4	63.2	36.8	1.8	61.3
66	Humla	43.6	1.0	55.4	42.7	0.8	56.5	39.3	2.0	58.7	42.0	1.3	56.8	36.7	8.5	54.8	34.3	5.0	60.7	35.5	6.8	57.8
56.1	Mid west. hill	46.6	2.4	51.0	44.4	2.5	53.1	42.3	2.6	55.2	44.7	2.5	52.9	37.5	0.9	61.7	37.6	0.5	61.9	37.5	0.7	61.8
52	Pyuthan	55.9	11.3	32.8	60.1	10.6	29.3	58.1	11.2	30.7	57.9	11.0	31.1	32.3	6.1	61.7	34.9	3.2	61.9	33.5	4.7	61.8
53	Rolpa	71.5	4.3	24.2	67.5	7.8	24.7	63.4	7.7	28.9	68.1	6.3	25.6	31.8	2.0	66.1	32.8	2.0	65.2	32.3	2.0	65.7
54	Rukum	47.6	0.5	51.9	37.8	0.6	61.6	36.4	0.3	63.4	41.1	0.5	58.4	41.2	0.0	58.8	41.3	0.0	58.7	41.2	0.0	58.8
55	Salyan	38.6	0.0	61.4	38.6	0.0	61.4	38.6	0.0	61.4	38.6	0.0	61.4	38.6	0.0	61.4	38.6	0.0	61.4	38.6	0.0	61.4
59	Surkhet	40.9	2.4	56.7	42.8	1.1	56.0	40.2	1.6	58.2	41.3	1.8	56.9	37.4	0.2	62.4	35.3	0.1	64.6	36.4	0.2	63.4
60	Dailekh	42.5	0.1	57.4	33.2	0.2	66.6	31.9	0.1	68.0	36.7	0.1	63.2	39.2	0.0	60.8	39.4	0.0	60.6	39.3	0.0	60.7
61	Jajarkot	39.4	0.8	59.7	39.5	0.8	59.7	39.0	1.0	60.0	39.3	0.9	59.8	38.6	0.0	61.4	38.6	0.0	61.4	38.6	0.0	61.4
63.1	Mid west. tarai	65.8	10.9	23.3	66.6	9.1	24.3	64.9	9.1	26.0	65.8	9.8	24.4	32.0	3.2	64.8	31.7	3.4	64.9	31.9	3.3	64.8
56	Dang	59.1	10.4	30.5	59.7	9.2	31.1	58.5	9.2	32.3	59.1	9.7	31.2	33.7	3.4	62.9	33.1	3.2	63.7	33.4	3.3	63.3
57	Banke	72.3	6.4	21.4	71.0	6.7	22.2	68.3	6.6	25.1	70.7	6.6	22.7	34.5	4.3	61.2	33.1	4.1	62.8	33.8	4.2	61.9
58	Bardiya	68.2	14.2	17.6	70.2	10.5	19.3	69.1	10.6	20.3	69.1	12.0	18.9	28.9	2.4	68.7	29.4	2.9	67.7	29.1	2.6	68.3
66.1	Far western dev. reg.	58.3	3.8	37.9	59.1	2.8	38.2	59.0	2.9	38.2	58.7	3.2	38.1	36.3	2.1	61.6	34.4	2.0	63.5	35.4	2.1	62.5
66.2	Far west. mountain	65.6	9.0	25.4	62.2	7.1	30.7	61.8	7.3	31.0	63.4	7.9	28.7	37.4	5.5	57.0	34.4	5.2	60.5	36.0	5.4	58.6
67	Bajura	52.6	17.6	29.8	45.3	11.2	43.5	51.4	13.7	34.9	49.7	14.4	36.0	31.5	8.4	60.1	29.5	9.0	61.5	30.6	8.6	60.7
68	Bajhang	77.1	6.9	16.0	77.5	5.7	16.8	71.8	6.6	21.6	75.7	6.4	17.8	43.7	6.9	49.4	37.3	5.0	57.7	40.6	6.0	53.4
75	Darchula	63.8	2.6	33.6	62.6	3.9	33.5	58.1	2.4	39.6	61.7	2.9	35.3	35.8	1.4	62.8	34.7	2.3	63.0	35.3	1.9	62.9
69.1	Far west. hill	55.9	4.2	40.0	58.8	2.4	38.8	56.9	3.0	40.1	57.1	3.3	39.6	36.3	3.1	60.6	32.6	3.2	64.3	34.7	3.2	62.2
69	Achham	60.4	8.1	31.5	61.0	5.6	33.4	55.5	5.0	39.5	59.3	6.5	34.2	31.7	4.6	63.6	33.2	4.7	62.1	32.4	4.7	62.9
70	Doti	59.9	2.8	37.3	57.3	0.3	42.4	61.8	1.2	37.0	59.6	1.5	38.9	34.3	0.6	65.1	33.2	0.3	66.5	33.8	0.5	65.7
73	Dadeldhura	74.9	3.6	21.4	78.4	2.1	19.5	75.4	2.6	22.0	76.2	2.9	21.0	35.9	3.4	60.8	29.5	4.5	66.0	33.8	3.7	62.4
74	Baitadi	35.9	1.0	63.0	46.6	0.9	52.5	44.2	2.5	53.3	41.8	1.4	56.8	42.3	3.0	54.6	32.8	2.7	64.5	37.8	2.9	59.3
73.1	Far west. tarai	57.3	1.4	41.3	58.0	1.3	40.7	59.4	1.2	39.5	58.1	1.3	40.6	35.8	0.0	64.2	35.7	0.0	64.3	35.8	0.0	64.2
71	Kailali	49.7	0.8	49.5	49.9	0.9	49.2	51.7	0.0	48.3	50.3	0.6	49.1	34.0	0.0	66.0	33.7	0.0	66.3	33.9	0.0	66.1
72	Kanchanpur	71.0	2.5	26.6	72.2	2.1	25.7	72.1	3.1	24.8	71.7	2.5	25.7	38.7	0.1	61.3	38.9	0.0	61.1	38.7	0.0	61.2

Summary of key SSR indicators, base-year status and targets for 2015-2016

Indicators	Unit	Base Years		Targets						
				2009/10-2013/014					2014/15-2015/016	
		2007/08	2008/09	2009/10	2010/11	2011/12	2012/13	2013/14	2014/15	2015/16
1. Share of Education Budget in	%									
GNP		2.0	2.1	2.1	2.2	2.3	2.3	2.4	2.5	2.5*
GDP		3.5	3.6	3.6	3.7	3.7	3.8	3.8	3.9	4.0
2. Share in Education Budget	%									
Basic Education		70	71	71	72	73	74	74	75	76
Secondary Education		9	9	9	9	9	9	9	9	9
3. Grade 1										
New entrants with ECED experience	%	33	36	41	45	51	57	64	71	80
Gross Intake Rate	%	141	148	144	140	137	133	130	127	123
Net Intake Rate	%	82	84	86	88	91	93	95	98	100
4. Gross Enrolment Rate	%									
ECED/Pre primary		60	63	67	72	77	82	87	93	99
Basic Education		116	123	125	128	130	132	132	132	131
Secondary Education		36	40	43	47	52	58	66	75	83
5. Net Enrolment Rate	%									
Primary Education		89	92	93	94	95	96	98	99	100
Basic Education		71	74	76	78	80	83	85	87	90
Secondary Education		20	21	22	23	24	26	27	29	31
6. Teachers with required qualification and training	%									
Basic Education		62	66	70	74	79	83	88	94	100
Secondary Education		74	77	80	83	86	89	93	96	100
7. Teachers with required Certification	%									

Summary of key SSR indicators, base-year status and targets for 2015-2016

Indicators	Unit	Base Years		Targets						
				2009/10-2013/014					2014/15-2015/016	
		2007/08	2008/09	2009/10	2010/11	2011/12	2012/13	2013/14	2014/15	2015/16
Basic Education		90	91	92	94	95	96	97	99	100
Secondary Education		90	91	92	94	95	96	97	99	100
8. Pupil Teacher Ratio	Ratio									
Basic Education		44	43	41	40	39	38	37	36	34
Secondary Education		42	39	37	34	32	30	28	26	25
9. Repetition Rate	%									
Grade 1		28	18	12	8	5	3	2	1	1
Grade 8		13	11	9	7	6	5	4	3	2
10. Survival Rate by cohort method	%									
Grade 5		54	58	61	65	70	74	79	84	90*
Grade 8		37	41	45	49	54	60	66	73	80
11. Coefficient of Efficiency	Ratio									
Basic Education		0.46	0.49	0.52	0.55	0.59	0.62	0.66	0.71	0.75
Secondary Education		0.30	0.33	0.36	0.39	0.42	0.46	0.50	0.55	0.60
12. Learning Achievement	%	Average Score of students in core subjects in grade 5 and 8								
Grade 5		50	53	56	60	63	67	71	75	80*
Grade 8		44	46	48	49	51	54	56	58	60
13. Pass Rate	%	Percentage of students passed in the SLC and HSE National Examination								
School Leaving Certificate		60	62	64	65	67	69	71	73	75
Higher Secondary Education		23	25	28	31	34	37	41	45	50
14. Literacy Rate	%	Percentage of literate people								
Age Group 15-24		73	75	78	80	83	86	89	92	95*
Age Group 6+ years		63	69	76**	78	80	83	85	88	90*
Age Group 15+ years		52	56	60**	62	64	67	70	72	75*
15. Literacy Gender Parity Index (15+ years)	Ratio	0.61	0.74	0.90**	0.92	0.93	0.95	0.96	0.98	1.00*

* From NPA, EFA, **Interim Plan